

**NOTICE!!**

**These documents have been scanned!**

**Do not place un-scanned documents beneath this notice!**

**Do not remove this notice from this file!**

GPO Jacket No. 560-102  
Print Order 61540  
Rise Business Services, LLC  
Job=AZ15 5/23/2019



Box Number= AZ15087



Claim Begin-End: AMC385403-AMC385573

**1 Initial Receipt**



AZ15087-1

AMC385403-AMC386592



**United States Department of the Interior**  
**Bureau of Land Management**  
 BUSINESS & SUPPORT SVCS DIV  
 ONE N CENTRAL AVE SUITE 800  
 PHOENIX, AZ 85004 -4427  
 Phone: (602) 417-9200

Receipt

No:

1552737

**Transaction #:** 1604268

**Date of Transaction:** 08/24/2007

**CUSTOMER:** CANADIAN MINING OF ARIZONA, INC.  
 2001 WEST WICKENBURG WAY  
 STE.1  
 WICKENBURG, AZ 85390

*PS 8/26/07*  
**ENTERED IN COMPUTER**

LINE #	QTY	DESCRIPTION	REMARKS	UNIT PRICE	TOTAL
1	100.00	LOCATABLE MINERALS / MINING CLAIMS- NEW, UNADJUD, ONE OR MORE AUTH NOS / NEW MINING CLAIM PROCESSING FEE \$15 (1930) <b>CASES:</b> AMC385403/\$15.00, AMC385404/\$15.00, AMC385405/\$15.00, AMC385406/\$15.00, AMC385407/ \$15.00, AMC385408/\$15.00, AMC385409/\$15.00, AMC385410/\$15.00, AMC385411/\$15.00, AMC385412/ \$15.00, AMC385413/\$15.00, AMC385414/\$15.00, AMC385415/\$15.00, AMC385416/\$15.00, AMC385417/ \$15.00, AMC385418/\$15.00, AMC385419/\$15.00, AMC385420/\$15.00, AMC385421/\$15.00, AMC385422/ \$15.00, AMC385423/\$15.00, AMC385424/\$15.00, AMC385425/\$15.00, AMC385426/\$15.00, AMC385427/ \$15.00, AMC385428/\$15.00, AMC385429/\$15.00, AMC385430/\$15.00, AMC385431/\$15.00, AMC385432/ \$15.00, AMC385433/\$15.00, AMC385434/\$15.00, AMC385435/\$15.00, AMC385436/\$15.00, AMC385437/ \$15.00, AMC385438/\$15.00, AMC385439/\$15.00, AMC385440/\$15.00, AMC385441/\$15.00, AMC385442/ \$15.00, AMC385443/\$15.00, AMC385444/\$15.00, AMC385445/\$15.00, AMC385446/\$15.00, AMC385447/ \$15.00, AMC385448/\$15.00, AMC385449/\$15.00, AMC385450/\$15.00, AMC385451/\$15.00, AMC385452/ \$15.00, AMC385453/\$15.00, AMC385454/\$15.00, AMC385455/\$15.00, AMC385456/\$15.00, AMC385457/ \$15.00, AMC385458/\$15.00, AMC385459/\$15.00, AMC385460/\$15.00, AMC385461/\$15.00, AMC385462/ \$15.00, AMC385463/\$15.00, AMC385464/\$15.00, AMC385465/\$15.00, AMC385466/\$15.00, AMC385467/ \$15.00, AMC385468/\$15.00, AMC385469/\$15.00, AMC385470/\$15.00, AMC385471/\$15.00, AMC385472/ \$15.00, AMC385473/\$15.00, AMC385474/\$15.00, AMC385475/\$15.00, AMC385476/\$15.00, AMC385477/ \$15.00, AMC385478/\$15.00, AMC385479/\$15.00,		- n/a -	1500.00



		AMC385480/\$15.00, AMC385481/\$15.00, AMC385482/\$15.00, AMC385483/\$15.00, AMC385484/\$15.00, AMC385485/\$15.00, AMC385486/\$15.00, AMC385487/\$15.00, AMC385488/\$15.00, AMC385489/\$15.00, AMC385490/\$15.00, AMC385491/\$15.00, AMC385492/\$15.00, AMC385493/\$15.00, AMC385494/\$15.00, AMC385495/\$15.00, AMC385496/\$15.00, AMC385497/\$15.00, AMC385498/\$15.00, AMC385499/\$15.00, AMC385500/\$15.00, AMC385501/\$15.00, AMC385502/\$15.00			
2	100.00	LOCATABLE MINERALS / MINING CLAIMS- NEW, UNADJUD, ONE OR MORE AUTH NOS / NEW MINING CLAIM LOCATION FEE \$30 (1993) <b>CASES:</b> AMC385403/\$30.00, AMC385404/\$30.00, AMC385405/\$30.00, AMC385406/\$30.00, AMC385407/\$30.00, AMC385408/\$30.00, AMC385409/\$30.00, AMC385410/\$30.00, AMC385411/\$30.00, AMC385412/\$30.00, AMC385413/\$30.00, AMC385414/\$30.00, AMC385415/\$30.00, AMC385416/\$30.00, AMC385417/\$30.00, AMC385418/\$30.00, AMC385419/\$30.00, AMC385420/\$30.00, AMC385421/\$30.00, AMC385422/\$30.00, AMC385423/\$30.00, AMC385424/\$30.00, AMC385425/\$30.00, AMC385426/\$30.00, AMC385427/\$30.00, AMC385428/\$30.00, AMC385429/\$30.00, AMC385430/\$30.00, AMC385431/\$30.00, AMC385432/\$30.00, AMC385433/\$30.00, AMC385434/\$30.00, AMC385435/\$30.00, AMC385436/\$30.00, AMC385437/\$30.00, AMC385438/\$30.00, AMC385439/\$30.00, AMC385440/\$30.00, AMC385441/\$30.00, AMC385442/\$30.00, AMC385443/\$30.00, AMC385444/\$30.00, AMC385445/\$30.00, AMC385446/\$30.00, AMC385447/\$30.00, AMC385448/\$30.00, AMC385449/\$30.00, AMC385450/\$30.00, AMC385451/\$30.00, AMC385452/\$30.00, AMC385453/\$30.00, AMC385454/\$30.00, AMC385455/\$30.00, AMC385456/\$30.00, AMC385457/\$30.00, AMC385458/\$30.00, AMC385459/\$30.00, AMC385460/\$30.00, AMC385461/\$30.00, AMC385462/\$30.00, AMC385463/\$30.00, AMC385464/\$30.00, AMC385465/\$30.00, AMC385466/\$30.00, AMC385467/\$30.00, AMC385468/\$30.00, AMC385469/\$30.00, AMC385470/\$30.00, AMC385471/\$30.00, AMC385472/\$30.00, AMC385473/\$30.00, AMC385474/\$30.00, AMC385475/\$30.00, AMC385476/\$30.00, AMC385477/\$30.00, AMC385478/\$30.00, AMC385479/\$30.00, AMC385480/\$30.00, AMC385481/\$30.00, AMC385482/\$30.00, AMC385483/\$30.00, AMC385484/\$30.00, AMC385485/\$30.00, AMC385486/\$30.00, AMC385487/\$30.00, AMC385488/\$30.00, AMC385489/\$30.00, AMC385490/\$30.00, AMC385491/\$30.00, AMC385492/\$30.00, AMC385493/\$30.00, AMC385494/\$30.00, AMC385495/\$30.00, AMC385496/\$30.00, AMC385497/\$30.00, AMC385498/\$30.00, AMC385499/\$30.00, AMC385500/\$30.00, AMC385501/\$30.00, AMC385502/\$30.00		- n/a -	3000.00



		\$30.00			
3	100.00	LOCATABLE MINERALS / MINING CLAIMS- NEW,UNADJUD, ONE OR MORE AUTH NOS / NEW MINING CLM MAINT FEE \$125 (1993 <b>CASES:</b> AMC385403/\$125.00, AMC385404/\$125.00, AMC385405/\$125.00, AMC385406/\$125.00, AMC385407/ \$125.00, AMC385408/\$125.00, AMC385409/\$125.00, AMC385410/\$125.00, AMC385411/\$125.00, AMC385412/ \$125.00, AMC385413/\$125.00, AMC385414/\$125.00, AMC385415/\$125.00, AMC385416/\$125.00, AMC385417/ \$125.00, AMC385418/\$125.00, AMC385419/\$125.00, AMC385420/\$125.00, AMC385421/\$125.00, AMC385422/ \$125.00, AMC385423/\$125.00, AMC385424/\$125.00, AMC385425/\$125.00, AMC385426/\$125.00, AMC385427/ \$125.00, AMC385428/\$125.00, AMC385429/\$125.00, AMC385430/\$125.00, AMC385431/\$125.00, AMC385432/ \$125.00, AMC385433/\$125.00, AMC385434/\$125.00, AMC385435/\$125.00, AMC385436/\$125.00, AMC385437/ \$125.00, AMC385438/\$125.00, AMC385439/\$125.00, AMC385440/\$125.00, AMC385441/\$125.00, AMC385442/ \$125.00, AMC385443/\$125.00, AMC385444/\$125.00, AMC385445/\$125.00, AMC385446/\$125.00, AMC385447/ \$125.00, AMC385448/\$125.00, AMC385449/\$125.00, AMC385450/\$125.00, AMC385451/\$125.00, AMC385452/ \$125.00, AMC385453/\$125.00, AMC385454/\$125.00, AMC385455/\$125.00, AMC385456/\$125.00, AMC385457/ \$125.00, AMC385458/\$125.00, AMC385459/\$125.00, AMC385460/\$125.00, AMC385461/\$125.00, AMC385462/ \$125.00, AMC385463/\$125.00, AMC385464/\$125.00, AMC385465/\$125.00, AMC385466/\$125.00, AMC385467/ \$125.00, AMC385468/\$125.00, AMC385469/\$125.00, AMC385470/\$125.00, AMC385471/\$125.00, AMC385472/ \$125.00, AMC385473/\$125.00, AMC385474/\$125.00, AMC385475/\$125.00, AMC385476/\$125.00, AMC385477/ \$125.00, AMC385478/\$125.00, AMC385479/\$125.00, AMC385480/\$125.00, AMC385481/\$125.00, AMC385482/ \$125.00, AMC385483/\$125.00, AMC385484/\$125.00, AMC385485/\$125.00, AMC385486/\$125.00, AMC385487/ \$125.00, AMC385488/\$125.00, AMC385489/\$125.00, AMC385490/\$125.00, AMC385491/\$125.00, AMC385492/ \$125.00, AMC385493/\$125.00, AMC385494/\$125.00, AMC385495/\$125.00, AMC385496/\$125.00, AMC385497/ \$125.00, AMC385498/\$125.00, AMC385499/\$125.00, AMC385500/\$125.00, AMC385501/\$125.00, AMC385502/ \$125.00	MAINT 2007 (171)	- n/a -	12500.00

**Transaction #:** 1604285

**Date of Transaction:** 08/24/2007

CUSTOMER:	CANADIAN MINING OF ARIZONA, INC. 2001 WEST WICKENBURG WAY STE.1 WICKENBURG,AZ 85390
-----------	--



LINE #	QTY	DESCRIPTION	REMARKS	UNIT PRICE	TOTAL
1	71.00	LOCATABLE MINERALS / MINING CLAIMS- NEW,UNADJUD, ONE OR MORE AUTH NOS / NEW MINING CLAIM PROCESSING FEE \$15 (1930) <b>CASES:</b> AMC385503/\$15.00, AMC385504/\$15.00, AMC385505/\$15.00, AMC385506/\$15.00, AMC385507/ \$15.00, AMC385508/\$15.00, AMC385509/\$15.00, AMC385510/\$15.00, AMC385511/\$15.00, AMC385512/ \$15.00, AMC385513/\$15.00, AMC385514/\$15.00, AMC385515/\$15.00, AMC385516/\$15.00, AMC385517/ \$15.00, AMC385518/\$15.00, AMC385519/\$15.00, AMC385520/\$15.00, AMC385521/\$15.00, AMC385522/ \$15.00, AMC385523/\$15.00, AMC385524/\$15.00, AMC385525/\$15.00, AMC385526/\$15.00, AMC385527/ \$15.00, AMC385528/\$15.00, AMC385529/\$15.00, AMC385530/\$15.00, AMC385531/\$15.00, AMC385532/ \$15.00, AMC385533/\$15.00, AMC385534/\$15.00, AMC385535/\$15.00, AMC385536/\$15.00, AMC385537/ \$15.00, AMC385538/\$15.00, AMC385539/\$15.00, AMC385540/\$15.00, AMC385541/\$15.00, AMC385542/ \$15.00, AMC385543/\$15.00, AMC385544/\$15.00, AMC385545/\$15.00, AMC385546/\$15.00, AMC385547/ \$15.00, AMC385548/\$15.00, AMC385549/\$15.00, AMC385550/\$15.00, AMC385551/\$15.00, AMC385552/ \$15.00, AMC385553/\$15.00, AMC385554/\$15.00, AMC385555/\$15.00, AMC385556/\$15.00, AMC385557/ \$15.00, AMC385558/\$15.00, AMC385559/\$15.00, AMC385560/\$15.00, AMC385561/\$15.00, AMC385562/ \$15.00, AMC385563/\$15.00, AMC385564/\$15.00, AMC385565/\$15.00, AMC385566/\$15.00, AMC385567/ \$15.00, AMC385568/\$15.00, AMC385569/\$15.00, AMC385570/\$15.00, AMC385571/\$15.00, AMC385572/ \$15.00, AMC385573/\$15.00		- n/a -	1065.00
2	71.00	LOCATABLE MINERALS / MINING CLAIMS- NEW,UNADJUD, ONE OR MORE AUTH NOS / NEW MINING CLAIM LOCATION FEE \$30 (1993) <b>CASES:</b> AMC385503/\$30.00, AMC385504/\$30.00, AMC385505/\$30.00, AMC385506/\$30.00, AMC385507/ \$30.00, AMC385508/\$30.00, AMC385509/\$30.00, AMC385510/\$30.00, AMC385511/\$30.00, AMC385512/ \$30.00, AMC385513/\$30.00, AMC385514/\$30.00, AMC385515/\$30.00, AMC385516/\$30.00, AMC385517/ \$30.00, AMC385518/\$30.00, AMC385519/\$30.00, AMC385520/\$30.00, AMC385521/\$30.00, AMC385522/ \$30.00, AMC385523/\$30.00, AMC385524/\$30.00, AMC385525/\$30.00, AMC385526/\$30.00, AMC385527/ \$30.00, AMC385528/\$30.00, AMC385529/\$30.00, AMC385530/\$30.00, AMC385531/\$30.00, AMC385532/ \$30.00, AMC385533/\$30.00, AMC385534/\$30.00,		- n/a -	2130.00



		AMC385535/\$30.00, AMC385536/\$30.00, AMC385537/\$30.00, AMC385538/\$30.00, AMC385539/\$30.00, AMC385540/\$30.00, AMC385541/\$30.00, AMC385542/\$30.00, AMC385543/\$30.00, AMC385544/\$30.00, AMC385545/\$30.00, AMC385546/\$30.00, AMC385547/\$30.00, AMC385548/\$30.00, AMC385549/\$30.00, AMC385550/\$30.00, AMC385551/\$30.00, AMC385552/\$30.00, AMC385553/\$30.00, AMC385554/\$30.00, AMC385555/\$30.00, AMC385556/\$30.00, AMC385557/\$30.00, AMC385558/\$30.00, AMC385559/\$30.00, AMC385560/\$30.00, AMC385561/\$30.00, AMC385562/\$30.00, AMC385563/\$30.00, AMC385564/\$30.00, AMC385565/\$30.00, AMC385566/\$30.00, AMC385567/\$30.00, AMC385568/\$30.00, AMC385569/\$30.00, AMC385570/\$30.00, AMC385571/\$30.00, AMC385572/\$30.00, AMC385573/\$30.00			
3	71.00	LOCATABLE MINERALS / MINING CLAIMS-NEW, UNADJUD, ONE OR MORE AUTH NOS / NEW MINING CLM MAINT FEE \$125 (1993) <b>CASES:</b> AMC385503/\$125.00, AMC385504/\$125.00, AMC385505/\$125.00, AMC385506/\$125.00, AMC385507/\$125.00, AMC385508/\$125.00, AMC385509/\$125.00, AMC385510/\$125.00, AMC385511/\$125.00, AMC385512/\$125.00, AMC385513/\$125.00, AMC385514/\$125.00, AMC385515/\$125.00, AMC385516/\$125.00, AMC385517/\$125.00, AMC385518/\$125.00, AMC385519/\$125.00, AMC385520/\$125.00, AMC385521/\$125.00, AMC385522/\$125.00, AMC385523/\$125.00, AMC385524/\$125.00, AMC385525/\$125.00, AMC385526/\$125.00, AMC385527/\$125.00, AMC385528/\$125.00, AMC385529/\$125.00, AMC385530/\$125.00, AMC385531/\$125.00, AMC385532/\$125.00, AMC385533/\$125.00, AMC385534/\$125.00, AMC385535/\$125.00, AMC385536/\$125.00, AMC385537/\$125.00, AMC385538/\$125.00, AMC385539/\$125.00, AMC385540/\$125.00, AMC385541/\$125.00, AMC385542/\$125.00, AMC385543/\$125.00, AMC385544/\$125.00, AMC385545/\$125.00, AMC385546/\$125.00, AMC385547/\$125.00, AMC385548/\$125.00, AMC385549/\$125.00, AMC385550/\$125.00, AMC385551/\$125.00, AMC385552/\$125.00, AMC385553/\$125.00, AMC385554/\$125.00, AMC385555/\$125.00, AMC385556/\$125.00, AMC385557/\$125.00, AMC385558/\$125.00, AMC385559/\$125.00, AMC385560/\$125.00, AMC385561/\$125.00, AMC385562/\$125.00, AMC385563/\$125.00, AMC385564/\$125.00, AMC385565/\$125.00, AMC385566/\$125.00, AMC385567/\$125.00, AMC385568/\$125.00, AMC385569/\$125.00, AMC385570/\$125.00, AMC385571/\$125.00, AMC385572/\$125.00, AMC385573/\$125.00	MAINT 2007	- n/a -	8875.00
4	1.00	LOCATABLE MINERALS / MINING CLAIMS-NOT NEW-UNADJUD, ONE AUTH NO. ONLY / MINING CLAIM MONEY RECEIVED (455) <b>CASES:</b> AMC385403/\$21375.00	MAINT 2008 (171)	- n/a -	21375.00



<b>TOTAL:</b>	<b>\$50,445.00</b>
---------------	--------------------

PAYMENT INFORMATION			
---------------------	--	--	--

1	AMOUNT:	\$29,070.00	POSTMARKED:	8/21/07 0:00
	TYPE:	CHECK	RECEIVED:	08/24/2007
	CHECK NO:	021126		
	NAME:	CARLIN TREND MINING SERVICES 369 -5TH ST ELKO NV 89801		
2	AMOUNT:	\$21,375.00	POSTMARKED:	8/21/07 0:00
	TYPE:	CHECK	RECEIVED:	08/24/2007
	CHECK NO:	021127		
	NAME:	CARLIN TREND MINING SERVICES 369 -5TH ST ELKO NV 89801		

REMARKS
---------

This receipt was generated by the automated BLM Collections and Billing System and is a paper representation of a portion of the official electronic record contained therein.



**NOTICE!!**

**These documents have been scanned!**

**Do not place un-scanned documents beneath this notice!**

**Do not remove this notice from this file!**

GPO Jacket No. 560-102  
Print Order 61540  
Rise Business Services, LLC  
Job=AZ15 5/23/2019



Box Number= AZ15087



Claim Begin-End: AMC385403-AMC385573

**2 Correspondence**



AZ15087-1

AMC385403-AMC386592



November 23, 2010

In Reply Refer To:  
3800 (9310) TS  
AMC385403

CERTIFIED MAIL - RETURN RECEIPT REQUESTED No. 7010 0780 0001 4667 2425

DECISION

CANADIAN MNG OF ARIZONA INC	:	This decision affects those claims shown
2001 W WICKENBURG WAY #1	:	in the block below:
WICKENBURG, AZ 85390	:	

---

SEE ATTACHED LIST FOR CLAIM NAMES/NUMBERS BEING CLOSED

---

MINING CLAIMS  
DECLARED FORFEITED

The mining claims listed above have been declared forfeited for failure to file the required maintenance fee payment or small miner's maintenance fee waiver (waiver).

Claimants are required to pay an annual non-refundable maintenance fee of \$140, or submit a waiver, on or before September 1 of each year. These requirements were established by 30 (United States Code) 28-f-k, as amended, and 43 Code of Federal Regulations (CFR) 3834 and 3835.

Our records do not show receipt of a maintenance fee payment, or waiver received on or before September 1, 2010, for the 2011 assessment year, for the claims listed above. Therefore, the claims are forfeited.

This decision does not relieve you of the liability for reclamation of all areas disturbed by your activities on lands covered by the subject mining claim(s) and/or site(s). After you complete the reclamation, you must notify the authorized officer of the appropriate surface managing agency so that the authorized officer may conduct a final site inspection and determine whether you may be released from liability.



**SENDER: COMPLETE THIS SECTION**

- Complete items 1, 2, and 3. Also complete item 4 if Restricted Delivery is desired.
- Print your name and address on the reverse so that we can return the card to you.
- Attach this card to the back of the mailpiece, or on the front if space permits.

**1. Article Addressed to:**

CANADIAN MNG OF ARIZONA INC  
2001 W WICKENBURG WAY #1  
WICKENBURG, AZ 85390  
AZ931 TS AMC385403

**2. Article Number**

(Transfer from service label)

7010 0780 0001 4667 2425

**COMPLETE THIS SECTION ON DELIVERY****A. Signature**

X

RD McCoy  
AMSCY

☐ Agent

☐ Addressee

**B. Received by (Printed Name)****C. Date of Delivery**

1426/00

**D. Is delivery address different from item 1?**

☐ Yes

If YES, enter delivery address below:

☐ No

**3. Service Type**

☐ Certified Mail

☐ Express Mail

☐ Registered

☐ Return Receipt for Merchandise

☐ Insured Mail

☐ C.O.D.

**4. Restricted Delivery? (Extra Fee)**


☐ Yes



UNITED STATES POSTAL SERVICE

PHOENIX AZ 85004

26 NOV 10 PM 9:7



First-Class Mail  
Postage & Fees Paid  
USPS  
Permit No. G-10

- Sender: Please print your name, address, and ZIP+4 in this box •

BUREAU OF LAND MANAGEMENT  
ARIZONA STATE OFFICE  
ONE NORTH CENTRAL AVENUE  
SUITE 800  
PHOENIX, AZ 85004-2203



If you fail to reclaim the land to the satisfaction of the authorized officer, the surface management agency may cite you for noncompliance under its surface management regulations.

For land administered by the Bureau of Land Management (BLM), if you fail to reclaim the land to the satisfaction of the authorized officer as required in 43 CFR Subpart 3809, BLM will issue an order of noncompliance under 43 CFR 3809.601(a). If you fail to comply with the noncompliance order, BLM may take further action under 43 CFR 3809.604. Failure to conduct reclamation is a prohibited act that may subject you to criminal penalties. See 43 CFR 3809.605(h) and 43 CFR 3809.700.

This decision may be appealed to the Interior Board of Land Appeals, Office of the Secretary, in accordance with the regulations contained in 43 CFR, Part 4, and the enclosed Form 1842-1. If an appeal is taken, your notice of appeal must be filed in this office (at the above address) within 30 days from receipt of this decision. The appellant has the burden of showing that the decision appealed from is in error.

If you wish to file a petition pursuant to regulation 43 CFR 4.21 (58 FR 4939, January 19, 1993) for a stay of the effectiveness of this decision during the time that your appeal is being reviewed by the Board, the petition for a stay must accompany your notice of appeal. A petition for a stay is required to show sufficient justification based on the standards listed below. Copies of the notice of appeal and petition for a stay **must** also be submitted to each party named in this decision and to the Interior Board of Land Appeals and to the appropriate Office of the Solicitor (see 43 CFR 4.413) at the same time the original documents are filed with this office. If you request a stay, you have the burden of proof to demonstrate that a stay should be granted.

#### Standards for Obtaining a Stay

Except as otherwise provided by law or other pertinent regulation, a petition for a stay of a decision pending appeal shall show sufficient justification based on the following standards:

- (1) The relative harm to the parties if the stay is granted or denied,
- (2) The likelihood of the appellant's success on the merits,
- (3) The likelihood of immediate and irreparable harm if the stay is not granted, and
- (4) Whether the public interest favors granting the stay.

Please include your AMC serial number(s) on all correspondence. If additional information is required, please call Tony Smith at 602-417-9355.

Rebecca Heick  
Group Administrator  
Lands and Minerals

Enclosure

AThrower:lm:112310



AMC385403	DB 1	AMC385403	CANADIAN MNG OF ARIZONA INC	2001 W WICKENBURG WAY #	WICKENBURG	AZ	85390
AMC385405	DB 3	AMC385403	CANADIAN MNG OF ARIZONA INC	2001 W WICKENBURG WAY #	WICKENBURG	AZ	85390
AMC385407	DB 5	AMC385403	CANADIAN MNG OF ARIZONA INC	2001 W WICKENBURG WAY #	WICKENBURG	AZ	85390
AMC385409	DB 7	AMC385403	CANADIAN MNG OF ARIZONA INC	2001 W WICKENBURG WAY #	WICKENBURG	AZ	85390
AMC385410	DB 8	AMC385403	CANADIAN MNG OF ARIZONA INC	2001 W WICKENBURG WAY #	WICKENBURG	AZ	85390
AMC385413	DB 11	AMC385403	CANADIAN MNG OF ARIZONA INC	2001 W WICKENBURG WAY #	WICKENBURG	AZ	85390
AMC385415	DB 13	AMC385403	CANADIAN MNG OF ARIZONA INC	2001 W WICKENBURG WAY #	WICKENBURG	AZ	85390
AMC385421	DB 19	AMC385403	CANADIAN MNG OF ARIZONA INC	2001 W WICKENBURG WAY #	WICKENBURG	AZ	85390
AMC385450	DB 48	AMC385403	CANADIAN MNG OF ARIZONA INC	2001 W WICKENBURG WAY #	WICKENBURG	AZ	85390
AMC385451	DB 49	AMC385403	CANADIAN MNG OF ARIZONA INC	2001 W WICKENBURG WAY #	WICKENBURG	AZ	85390
AMC385453	DB 51	AMC385403	CANADIAN MNG OF ARIZONA INC	2001 W WICKENBURG WAY #	WICKENBURG	AZ	85390
AMC385455	DB 53	AMC385403	CANADIAN MNG OF ARIZONA INC	2001 W WICKENBURG WAY #	WICKENBURG	AZ	85390
AMC385456	DB 54	AMC385403	CANADIAN MNG OF ARIZONA INC	2001 W WICKENBURG WAY #	WICKENBURG	AZ	85390
AMC385457	DB 55	AMC385403	CANADIAN MNG OF ARIZONA INC	2001 W WICKENBURG WAY #	WICKENBURG	AZ	85390
AMC385459	DB 57	AMC385403	CANADIAN MNG OF ARIZONA INC	2001 W WICKENBURG WAY #	WICKENBURG	AZ	85390
AMC385461	DB 59	AMC385403	CANADIAN MNG OF ARIZONA INC	2001 W WICKENBURG WAY #	WICKENBURG	AZ	85390
AMC385462	DB 60	AMC385403	CANADIAN MNG OF ARIZONA INC	2001 W WICKENBURG WAY #	WICKENBURG	AZ	85390

[illegible]



AMC385463	DB 61	AMC385403	CANADIAN MNG OF ARIZONA INC	2001 W WICKENBURG WAY #	WICKENBURG	AZ	85390
AMC385464	DB 62	AMC385403	CANADIAN MNG OF ARIZONA INC	2001 W WICKENBURG WAY #	WICKENBURG	AZ	85390
AMC385465	DB 63	AMC385403	CANADIAN MNG OF ARIZONA INC	2001 W WICKENBURG WAY #	WICKENBURG	AZ	85390
AMC385478	DB 76	AMC385403	CANADIAN MNG OF ARIZONA INC	2001 W WICKENBURG WAY #	WICKENBURG	AZ	85390
AMC385480	DB 78	AMC385403	CANADIAN MNG OF ARIZONA INC	2001 W WICKENBURG WAY #	WICKENBURG	AZ	85390
AMC385482	DB 80	AMC385403	CANADIAN MNG OF ARIZONA INC	2001 W WICKENBURG WAY #	WICKENBURG	AZ	85390
AMC385483	DB 81	AMC385403	CANADIAN MNG OF ARIZONA INC	2001 W WICKENBURG WAY #	WICKENBURG	AZ	85390
AMC385484	DB 82	AMC385403	CANADIAN MNG OF ARIZONA INC	2001 W WICKENBURG WAY #	WICKENBURG	AZ	85390
AMC385485	DB 83	AMC385403	CANADIAN MNG OF ARIZONA INC	2001 W WICKENBURG WAY #	WICKENBURG	AZ	85390
AMC385498	DB 96	AMC385403	CANADIAN MNG OF ARIZONA INC	2001 W WICKENBURG WAY #	WICKENBURG	AZ	85390
AMC385499	DB 97	AMC385403	CANADIAN MNG OF ARIZONA INC	2001 W WICKENBURG WAY #	WICKENBURG	AZ	85390
AMC385500	DB 98	AMC385403	CANADIAN MNG OF ARIZONA INC	2001 W WICKENBURG WAY #	WICKENBURG	AZ	85390
AMC385501	DB 99	AMC385403	CANADIAN MNG OF ARIZONA INC	2001 W WICKENBURG WAY #	WICKENBURG	AZ	85390
AMC385517	DB 115	AMC385403	CANADIAN MNG OF ARIZONA INC	2001 W WICKENBURG WAY #	WICKENBURG	AZ	85390
AMC385519	DB 117	AMC385403	CANADIAN MNG OF ARIZONA INC	2001 W WICKENBURG WAY #	WICKENBURG	AZ	85390
AMC385524	DB 122	AMC385403	CANADIAN MNG OF ARIZONA INC	2001 W WICKENBURG WAY #	WICKENBURG	AZ	85390
AMC385526	DB 124	AMC385403	CANADIAN MNG OF ARIZONA INC	2001 W WICKENBURG WAY #	WICKENBURG	AZ	85390

[illegible]



AMC385528	DB 126	AMC385403	CANADIAN MNG OF ARIZONA INC	2001 W WICKENBURG WAY #	WICKENBURG	AZ	85390
AMC385530	DB 128	AMC385403	CANADIAN MNG OF ARIZONA INC	2001 W WICKENBURG WAY #	WICKENBURG	AZ	85390
AMC385531	DB 129	AMC385403	CANADIAN MNG OF ARIZONA INC	2001 W WICKENBURG WAY #	WICKENBURG	AZ	85390
AMC385532	DB 130	AMC385403	CANADIAN MNG OF ARIZONA INC	2001 W WICKENBURG WAY #	WICKENBURG	AZ	85390
AMC385533	DB 131	AMC385403	CANADIAN MNG OF ARIZONA INC	2001 W WICKENBURG WAY #	WICKENBURG	AZ	85390
AMC385534	DB 132	AMC385403	CANADIAN MNG OF ARIZONA INC	2001 W WICKENBURG WAY #	WICKENBURG	AZ	85390
AMC385535	DB 133	AMC385403	CANADIAN MNG OF ARIZONA INC	2001 W WICKENBURG WAY #	WICKENBURG	AZ	85390
AMC385536	DB 134	AMC385403	CANADIAN MNG OF ARIZONA INC	2001 W WICKENBURG WAY #	WICKENBURG	AZ	85390
AMC385537	DB 135	AMC385403	CANADIAN MNG OF ARIZONA INC	2001 W WICKENBURG WAY #	WICKENBURG	AZ	85390
AMC385538	DB 136	AMC385403	CANADIAN MNG OF ARIZONA INC	2001 W WICKENBURG WAY #	WICKENBURG	AZ	85390
AMC385539	DB 137	AMC385403	CANADIAN MNG OF ARIZONA INC	2001 W WICKENBURG WAY #	WICKENBURG	AZ	85390
AMC385540	DB 138	AMC385403	CANADIAN MNG OF ARIZONA INC	2001 W WICKENBURG WAY #	WICKENBURG	AZ	85390
AMC385541	DB 139	AMC385403	CANADIAN MNG OF ARIZONA INC	2001 W WICKENBURG WAY #	WICKENBURG	AZ	85390
AMC385544	DB 142	AMC385403	CANADIAN MNG OF ARIZONA INC	2001 W WICKENBURG WAY #	WICKENBURG	AZ	85390
AMC385545	DB 143	AMC385403	CANADIAN MNG OF ARIZONA INC	2001 W WICKENBURG WAY #	WICKENBURG	AZ	85390
AMC385546	DB 144	AMC385403	CANADIAN MNG OF ARIZONA INC	2001 W WICKENBURG WAY #	WICKENBURG	AZ	85390
AMC385547	DB 145	AMC385403	CANADIAN MNG OF ARIZONA INC	2001 W WICKENBURG WAY #	WICKENBURG	AZ	85390

[illegible]



AMC385548	DB 146	AMC385403	CANADIAN MNG OF ARIZONA INC	2001 W WICKENBURG WAY #	WICKENBURG	AZ	85390
AMC385549	DB 147	AMC385403	CANADIAN MNG OF ARIZONA INC	2001 W WICKENBURG WAY #	WICKENBURG	AZ	85390
AMC385550	DB 148	AMC385403	CANADIAN MNG OF ARIZONA INC	2001 W WICKENBURG WAY #	WICKENBURG	AZ	85390
AMC385551	DB 149	AMC385403	CANADIAN MNG OF ARIZONA INC	2001 W WICKENBURG WAY #	WICKENBURG	AZ	85390
AMC385552	DB 150	AMC385403	CANADIAN MNG OF ARIZONA INC	2001 W WICKENBURG WAY #	WICKENBURG	AZ	85390
AMC385553	DB 151	AMC385403	CANADIAN MNG OF ARIZONA INC	2001 W WICKENBURG WAY #	WICKENBURG	AZ	85390
AMC385554	DB 152	AMC385403	CANADIAN MNG OF ARIZONA INC	2001 W WICKENBURG WAY #	WICKENBURG	AZ	85390
AMC385555	DB 153	AMC385403	CANADIAN MNG OF ARIZONA INC	2001 W WICKENBURG WAY #	WICKENBURG	AZ	85390
AMC385556	DB 154	AMC385403	CANADIAN MNG OF ARIZONA INC	2001 W WICKENBURG WAY #	WICKENBURG	AZ	85390
AMC385557	DB 155	AMC385403	CANADIAN MNG OF ARIZONA INC	2001 W WICKENBURG WAY #	WICKENBURG	AZ	85390
AMC385558	DB 156	AMC385403	CANADIAN MNG OF ARIZONA INC	2001 W WICKENBURG WAY #	WICKENBURG	AZ	85390
AMC385559	DB 157	AMC385403	CANADIAN MNG OF ARIZONA INC	2001 W WICKENBURG WAY #	WICKENBURG	AZ	85390
AMC385560	DB 158	AMC385403	CANADIAN MNG OF ARIZONA INC	2001 W WICKENBURG WAY #	WICKENBURG	AZ	85390
AMC385561	DB 159	AMC385403	CANADIAN MNG OF ARIZONA INC	2001 W WICKENBURG WAY #	WICKENBURG	AZ	85390
AMC385562	DB 160	AMC385403	CANADIAN MNG OF ARIZONA INC	2001 W WICKENBURG WAY #	WICKENBURG	AZ	85390
AMC385563	DB 161	AMC385403	CANADIAN MNG OF ARIZONA INC	2001 W WICKENBURG WAY #	WICKENBURG	AZ	85390
AMC385564	DB 162	AMC385403	CANADIAN MNG OF ARIZONA INC	2001 W WICKENBURG WAY #	WICKENBURG	AZ	85390

[illegible]



AMC385565	DB 163	AMC385403	CANADIAN MNG OF ARIZONA INC	2001 W WICKENBURG WAY #	WICKENBURG	AZ	85390
AMC385566	DB 164	AMC385403	CANADIAN MNG OF ARIZONA INC	2001 W WICKENBURG WAY #	WICKENBURG	AZ	85390
AMC385567	DB 165	AMC385403	CANADIAN MNG OF ARIZONA INC	2001 W WICKENBURG WAY #	WICKENBURG	AZ	85390
AMC385568	DB 166	AMC385403	CANADIAN MNG OF ARIZONA INC	2001 W WICKENBURG WAY #	WICKENBURG	AZ	85390
AMC385569	DB 167	AMC385403	CANADIAN MNG OF ARIZONA INC	2001 W WICKENBURG WAY #	WICKENBURG	AZ	85390
AMC385570	DB 168	AMC385403	CANADIAN MNG OF ARIZONA INC	2001 W WICKENBURG WAY #	WICKENBURG	AZ	85390
AMC385571	DB 169	AMC385403	CANADIAN MNG OF ARIZONA INC	2001 W WICKENBURG WAY #	WICKENBURG	AZ	85390
AMC385572	DB 170	AMC385403	CANADIAN MNG OF ARIZONA INC	2001 W WICKENBURG WAY #	WICKENBURG	AZ	85390
AMC385573	DB 171	AMC385403	CANADIAN MNG OF ARIZONA INC	2001 W WICKENBURG WAY #	WICKENBURG	AZ	85390

[illegible]



# United States Department of the Interior

## OFFICE OF HEARINGS AND APPEALS

Interior Board of Land Appeals

801 N. Quincy St. Suite 300

Arlington, VA 22203

703 235 3750

703 235 8349 (fax)

CANADIAN MINING OF ARIZONA INC.

IBLA 2009-147

Decided June 24, 2009

Appeal from a decision of the Arizona State Office, Bureau of Land Management, declaring the DB 1 through 171 (AMC 385403 - AMC 385573) and DB 172 through 176 (AMC 389634 - AMC 389638) unpatented mining claims forfeited by operation of law for failure to pay a \$125 per claim maintenance fee on or before September 1, 2008, for the 2009 assessment year.

Reversed; petition for stay denied as moot.

1. Evidence: Presumptions--Evidence: Sufficiency--Mining Claims:  
Rental or Claim Maintenance Fees: Generally

A BLM finding that maintenance fees were not timely paid resulting from the absence of evidence of payment in the files coupled with the presumption that BLM officials have not misplaced legally significant documents filed with them may be rebutted by evidence on appeal that the payment was timely delivered to and received by BLM.

APPEARANCES: Kathleen T. McCoy, Esq., Wickenburg, Arizona, for appellant.

### OPINION BY CHIEF ADMINISTRATIVE JUDGE HOLT

Canadian Mining of Arizona Inc. (CMAZ) has appealed from and petitioned for a stay of a March 6, 2009, decision of the Arizona State Office, Bureau of Land Management (BLM), declaring the DB 1 through 171 (AMC 385403 - AMC 385573) and DB 172 through 176 (AMC 389634 - AMC 389638) mining claims forfeited for failure to pay the \$125 per claim maintenance fee on or before September 1, 2008, for the 2009 assessment year. Because we find that it is more likely than not that CMAZ actually made timely payment, we reverse BLM's decision.

Under 30 U.S.C. § 28f(a) (2006), the holder of an unpatented mining claim, mill site, or tunnel site is required to pay a maintenance fee for each claim or site on



or before September 1 of each year.<sup>1</sup> See 43 C.F.R. § 3834.11(a)(2). Payment of the claim maintenance fee is in lieu of the assessment work requirements of the Mining Law of 1872, 30 U.S.C. §§ 28-28e (2006), and the related filing requirements of section 314(a) of the Federal Land Policy and Management Act of 1976 (FLPMA), 43 U.S.C. § 1744(a) (2006), for the upcoming assessment year that begins at noon on September 1 of the year payment is due. See 30 U.S.C. § 28f(a) and (b) (2006); 43 C.F.R. § 3834.11(a).

The failure to pay the claim maintenance fee “shall conclusively constitute a forfeiture of the unpatented mining claim, mill or tunnel site by the claimant and the claim shall be deemed null and void by operation of law.” 30 U.S.C. § 28i (2006); see 43 C.F.R. §§ 3830.91(a), 3835.92(a).

### FACTS

In this case, BLM’s decision states that its records do not show receipt of a maintenance fee payment for the 2009 assessment year. CMAZ asserts that its Chief Financial Officer (CFO) June Ballant had a courier service deliver a bank draft to BLM in the amount of \$22,000, and that “the check has not yet cleared the corporation’s account and thus appears to be lost due to mistake within the Bureau of Land Management’s office.” Notice of Appeal and Statement of Reasons (SOR) at 1. To support its assertion, CMAZ submits the following:

1. A copy of a March 13, 2009, letter from Globex Foreign Exchange Corporation (Globex) to BLM stating that it received from CMAZ funds in the amount of \$23,452 (Canadian dollars) and requested that HSBC Bank issue a bank draft made out to the “Bureau of Land Management” in the equivalent amount of \$22,000 (U.S. dollars (USD)), sufficient to pay the maintenance fees for 176 mining claims, which bank draft Globex delivered to June Ballant, CFO of CMAZ on August 15, 2008.
2. A copy of a check in the amount of \$23,452 (Canadian dollars), dated August 15, 2008, from CMAZ to Globex with the request for issuance of a bank draft in the amount of \$22,000 USD.
3. A copy of a trading sheet dated August 15, 2008, showing the receipt by Globex of the CMAZ check and settlement of the transaction by bank draft to BLM.

---

<sup>1</sup> The Consolidated Appropriations Act, 2008, Pub. L. No. 110-161, 121 Stat. 1844, 2101 (2007), has made the Sept. 1 maintenance fee requirement permanent by removing the date range previously imposed by Pub. L. No. 108-108, 117 Stat. 1241, 1245 (2003) (years 2004 through 2008).

4. A copy of a payment detail sheet showing the request by CMAZ that a bank draft be issued in the amount of \$22,000 USD to BLM, referencing the subject mining claims AMC 385403 - AMC 385573 and AMC 389634 - AMC 389638.
5. A copy of an HSBC bank draft in the amount of \$22,000 USD showing BLM as payee.
6. A copy of BLM form MCF112 Maintenance Fee Payment showing CMAZ as claimant and identifying the subject mining claims AMC 385403 - AMC 385573 and AMC 389634 - AMC 389638, with the handwritten notation "Courier[e]d to BLM."
7. A copy of a DHL courier tracking details sheet showing delivery of a package on August 20, 2008, at 10:00 a.m., to "United States Department" in Phoenix, Arizona, showing a delivery receipt signature of "B Kay."

BLM has provided no response to CMAZ's SOR and the attached documents.

#### ANALYSIS

[1] The absence of a document in the record generally indicates that the document was not filed, based on the legal presumption that Government officials have properly discharged their duties and have not lost or misplaced legally significant documents filed with them. *Ed Sorrells*, 164 IBLA 379, 382 (2005). This presumption may be overcome by probative evidence that a document was not just transmitted but was actually received by BLM. *See Bernard S. Storper*, 60 IBLA 67, 71 (1981). The burden of proof shifts to the appellant to provide evidence that a filing was timely made and received by BLM and thereby rebut the presumption of administrative regularity. *Darrell Palmer*, 156 IBLA 360, 362 (2002).

The Board has considered these issues many times, and undertakes a particularized inquiry into the facts of each case. *See George M. Reedy*, 120 IBLA 274, 278 (1991) ("[T]his case presents an unusual set of factual evidence and any similar case must be examined in light of the particular facts of that case."). The Board has concluded, however, that mere assertions or uncorroborated statements that a document was mailed or included in an envelope or even filed with BLM are insufficient to overcome the presumption of regularity with respect to the actions of Government officials. *See, e.g., John and Linda Nelson*, 156 IBLA 195, 199 (2002); *Richard W. Kulis*, 72 IBLA 251, 253 (1983); *Bernard S. Storper*, 60 IBLA at 71; *John Walter Starks*, 55 IBLA 266, 270 (1981).

Appellants have overcome this presumption by submitting evidence sufficient such that although some doubt may remain, it was more likely than not that documents were timely filed with BLM. For example, in *L.E. Garrison*, 52 IBLA 131



(1981), BLM declared appellant's mining claim abandoned for failure to timely file evidence of annual assessment work. Appellant asserted that the required document had been filed with the county and a copy placed in an envelope together with a copy of the location notice, map, and filing fee, which was mailed to BLM. Appellant provided his wife's affidavit that she called BLM and spoke to an employee who opened the envelope while on the phone with her and confirmed that all of the required documents were present. A telephone bill also was submitted that confirmed the call to BLM. The Board held that appellant overcame the presumption of regularity, stating:

While we admit that there may still be room for doubt as to whether the proof of annual labor was filed, we hold that a preponderance of the evidence before us supports a finding that all required documents were, indeed, timely filed.

52 IBLA at 132.


The Board also has held that appellants overcame the presumption of regularity when they were required to file a particular document, no other document was required to be filed at that time, and probative evidence confirmed that a document was received by BLM from them. *See, e.g., Richard A. Willers*, 101 IBLA 106, 108 (1988); *Elizabeth D. Anne*, 66 IBLA 126, 128 (1982); *see also George M. Reedy*, 120 IBLA at 277-78.

In this case, CMAZ, the holder of 176 unpatented mining claims, has submitted un rebutted evidence that it initiated a financial transaction by which Canadian dollars were converted into U.S. dollars, in an amount sufficient to pay the annual maintenance fees for exactly 176 unpatented mining claims, resulting in issuance of an HSBC bank draft in the amount of \$22,000 with BLM as payee with reference to the CMAZ claims. The bank draft was delivered to June Ballant, CFO of CMAZ, who then arranged for a courier to deliver the bank draft to BLM in Phoenix. A couriered package from CMAZ then was delivered to and received by BLM in Phoenix on August 20, 2008.


No documents or payments other than the subject maintenance fees were due to be filed with BLM by CMAZ on or before September 1, 2008. CMAZ has provided probative evidence that it arranged for timely payment of the maintenance fees, and that BLM actually received a couriered package from CMAZ. Considering these facts, we find that CMAZ has overcome the presumption of administrative regularity by showing that it is more likely than not that BLM received CMAZ's timely payment of maintenance fees for CMAZ's 176 mining claims for the 2009 assessment year and that the payment was subsequently lost or misplaced by BLM. Accordingly, we reverse BLM's decision.



Therefore, pursuant to the authority delegated to the Board of Land Appeals by the Secretary of the Interior, 43 C.F.R. § 4.1, the decision appealed from is reversed and the requested stay is denied as moot. CMAZ is directed to resubmit to BLM appropriate maintenance fees for its claims for the 2009 assessment year on or before 30 days from the date of this decision.

  
H. Barry Holt  
Chief Administrative Judge

I concur:

  
Bruce R. Harris  
Deputy Chief Administrative Judge

**Office of the Field Solicitor  
U. S. Department of the Interior  
Sandra Day O'Connor U.S. Courthouse Suite 404  
401 W. Washington Street, SPC 44  
Phoenix, AZ 85003-2152  
Telephone: 602-364-7880  
Fax number: 602-364-7885**

July 9, 2009

Memorandum

To: Deputy State Director, Resources Division  
Bureau of Land Management, Arizona State Office

From: Linda Garrison, Solicitor Office-Phoenix 

Subject: Return of Duplicate Appeal Case File

Attached is the duplicate case file for the following administrative appeal:

Canadian Mining of Arizona, Inc.  
AMC 385403-385573, AMC 389634-389638, File 1& 2

The Interior Board of Land Appeals Decision, 177 IBLA 368, in Canadian Mining of Arizona Inc., IBLA 2009-147, was decided in the appellant's favor June 24, 2009. This case is now closed therefore; we are returning these duplicate files to BLM for proper disposition.



# United States Department of the Interior

OFFICE OF HEARINGS AND APPEALS

Interior Board of Land Appeals

801 N. Quincy St. Suite 300

Arlington, VA 22203

RECEIVED  
BLM AZ STATE OFFICE

2009 MAR 30 P 1:57

PHOENIX, ARIZONA

703 235 3750

703 235 8349 (fax)

March 25, 2009

Appeal of

CANANDIAN MINING OF ARIZONA INC.

AMC 385403-385573

Mining Claims

The above appeal has been received and docketed under the number IBLA 2009-147. Please refer to this docket number in any communication, pleading, or other document relating to this appeal.

The Board sends out some orders and decisions by FAX. If you are interested in receiving Orders or Decisions by FAX and your FAX number does not appear on your notice of appeal or other document already filed in regard to this appeal, please provide your FAX number to the Board by sending a FAX to the Board's FAX number (703-235-8349) or by placing it on any document you file with the Board in the future.

Also, please consider including, along with the hard copy of any filing, an electronic copy on either a 3.5-inch floppy diskette or a CD-ROM, in WordPerfect or Microsoft Word format.

Thank you.

  
H. Barry Holt  
Chief Administrative Judge





UNITED STATES  
DEPARTMENT OF THE INTERIOR  
BUREAU OF LAND MANAGEMENT  
ARIZONA STATE OFFICE  
ONE NORTH CENTRAL AVENUE, SUITE 800  
PHOENIX, ARIZONA 85004-4427

In Reply Refer To:  
AMC385403  
AMC389634  
(AZ933) RE

March 23, 2009

Certified Mail - Return Receipt Requested: 7006 3450 0002 4719 3898: IBLA

2009-147  
**RECEIVED**  
MAR 26 2009  
Board of Land Appeals

Memorandum

To: Board of Land Appeals, Office of the Secretary  
From: Deputy State Director, Resources Division  
Subject: Transmitting: Supplemental documents for Canadian Mining of Arizona Inc.

Kind of Application: Mining Claim Decision for AMC385403-AMC385573; AMC389634-AMC389638

Referring to the above-cited case, I am transmitting supplemental documents for a notice of an appeal from the decision of the

Lands and Minerals Adjudication & Withdrawals Department dated March 06, 2009

- ☒ There are no conflicting cases of record.
- ☐ The conflicting cases shown on the status sheet have been properly noted as to the appeal and favorable action thereon suspended pending final action on the appeal.
- ☐ The records of the conflicting or reference cases identified below are transmitted herewith for use in connection with the appeal.

My Apologies that these documents were not included with the first transmittal.

*Michael A. Taylor*

Michael A. Taylor

Point of Contact: Rod Ebert, AZ933  
602-417-9397

Return Case files to address listed above.

Enclosure (copy of decision)

cc: BLM; Canadian Mining of Arizona Inc.; Field Solicitor: John Gaudio



**Canadian Mining Company Inc.**  
2300 - 1066 West Hastings Street Vancouver BC V6E 3X2

**VIA FAX: 602-417-9556 (6 pages)**

March 12, 2009

**RECEIVED**  
MAR 26 2009  
Board of Land Appeals

Serita Benally  
Bureau of Land Management  
Arizona State Office

**Re: Canadian Mining of Arizona Inc**  
**2001 W. Wickenburg Way**  
**Wickenburg, Arizona, 85390**

---

Hello Serita,

In regards to: **AMC 385403-573, 389634-638, DB 1-171-176**


Please find enclosed a copy of the HSBC Bank Draft for \$22,000 USD that was couriered and delivered to the BLM on August 20, 2008. A copy of the tracking details which show delivery to BLM on August 20, 2008 has also been attached to this fax.

Would you please advise.

Thank you,

LR Paquette  
President  
Canadian Mining Company Inc.  
604-684-3301

Suite 2300-1066 West Hastings St. • Vancouver, BC, Canada • V6E 3X2  
Telephone : (604) 684-3301 • Fax : (604) 684-3451 • Email: [ray@canadianmining.ca](mailto:ray@canadianmining.ca)



# HSBC

284064

ISSUING OFFICE  
BANQUE PARITETRIE

587 / RÉ

## HSBC VANCOUVER MAIN

DATE

VIA

MM

DD

DD HCV2B4084MMNY

NAME OF PAYEE / NOM DU BÉNÉFICIAIRE

BUREAU OF LAND MANAGEMENT

USD TWENTY TWO THOUSAND ONLY

AMOUNT / MONTANT

DRAWN ON: HSBC Bank USA

TIRE SUR: One HSBC Center

          Buffalo, New York 14203

          -USA

For HSBC Bank, Cashier / Pour le Banquier de la Banque

Amount	
US Dollars	
Change in Dollars	
Total	

U.S. Dollars / Dollars US

**NOT NEGOTIABLE / NON NEGOCIABLE**

COUNTERSIGNED / CONTRESIGNÉ

JP 284064 2024306822: 797 00955008



[illegible]

# Globex

Foreign Exchange  
Globex Foreign Exchange Corporation



Globex Foreign Exchange Corporation

Trade# 346529

Branch Vancouver

Trade Date 8/15/2008

Customer Account #90033218

Settle Date 8/15/2008

June Ballant

Canadian Mining Company Inc.

Suite 2300 - 1066 West Hastings

Vancouver, BC

V6E 3X2

Canada

<u>Customer Sold</u>	<u>Exchange Rate</u>	<u>Customer Bought</u>
23,452.00 CAD	1.0660	22,000.00 USD

SC Total: 0.00

Total Due: 23,452.00

**Globex Settlement:**

Type	Chq #	Payee	Amount	S/C
Bank Draft		Bureau of Land Management	22,000.00	0.00
			22,000.00	0.00

**WIRE TRANSFER REQUIREMENTS HAVE CHANGED.** In order to comply with regulations, effective immediately you must provide the address of the beneficiary for any payments made by wire transfer. We can not send a wire transfer without the beneficiary address.

Suite 584, 885 Dunsmuir Street,  
Vancouver, British Columbia, V6C 1N5

Tel. (604) 682-8818 Fax. (604) 682-8857 Toll Free  
1-866-822-8818 Toll Free Fax 1-877-682-8857

Page 1 of 1

Please review this confirmation carefully. Failure to object to incorrect or unauthorized instructions within fifteen (15) days of receipt of this confirmation to the Head office at Suite 100, 10336 Jasper Avenue, Edmonton, Alberta, Canada T5J 1Y7, in writing, constitutes ratification by you of the transaction.

Globex Foreign Exchange Corp. complies with money laundering and terrorist financing legislation. We report all suspicious transactions.

+Close

**TRACKING DETAILS**

PIN 7320378181

Status Delivered

Date/Time 2008/08/20 10:00

Depot PHOENIX, AZ

Tracking Phone # 1 888 SHIP-123 or 1-888-744-7123

To Company UNITED STATES DEPARTMENT

Address PHOENIX, AZ

Delivery Recipient B KAY

Delivery Signature



+Print

DHL



**PAID** *Amc 07-08*  
*Committed to BLM*

**MAINTENANCE FEE PAYMENT**Claimant Name: Canadian Mining of Arizona, Inc.Address: 2001 West Wickenburg Way, Ste. 1City: Wickenburg State: AZ Zip: 85390Telephone: (604) 684-3301E-mail address: RAY@Canadian Mining . CA.Signature: *[Signature]*

BLM  
 Date  
 Stamp

☐ Check here if this is a change of address.

LINE NO.	AMC NUMBER	CLAIM/SITE NAME	COUNTY RECORDER DATA (if available)	TWP	RNG	SEC
1	AMC 385403 -	DB 1 - 171		8N	10W	1, 3, 10
2	385573					1, 13, 13
3						14, 15
4				8N	9W	6, 7, 18
5	AMC 389634-	DB 172 - 176		8N	10W	10, 11
6	389638					
7						
8						
9						
10						

List additional claims on Form MCF114.

Bureau of Land Management  
 Arizona State Office  
[www.az.blm.gov](http://www.az.blm.gov)

No. of Claims: \_\_\_\_\_ x \$125 = \_\_\_\_\_  
 Check No: \_\_\_\_\_ Init. \_\_\_\_\_  
 Receipt No.: \_\_\_\_\_  
 For BLM Use Only

Form: MCF112  
 Revised July 2005

This form is available from the Arizona Department of Mines and Mineral Resources and may be reproduced.

AZ  
933

Official Business  
Penalty for Private Use, \$300

BUREAU OF LAND MANAGEMENT  
ARIZONA STATE OFFICE (AZ-933)  
ONE NORTH CENTRAL AVENUE  
PHOENIX, ARIZONA 85004

CERTIFIED MAIL™




7006 3450 0002 4719 3898



UNITED STATES POSTAGE  
U.S. OFFICIAL MAIL  
PENALTY FOR  
PRIVATE USE \$300  
PITNEY BOWES  
02 1A  
0004205804  
\$ 05.90<sup>0</sup>  
MAR 24 2009  
MAILED FROM ZIP CODE 85004

OFFICE OF HEARINGS AND APPEALS  
U.S. DEPARTMENT OF THE INTERIOR  
801 NORTH QUINCY STREET SUITE 300  
ARLINGTON, VA 22203






 **COPY**



UNITED STATES  
DEPARTMENT OF THE INTERIOR  
BUREAU OF LAND MANAGEMENT  
ARIZONA STATE OFFICE  
ONE NORTH CENTRAL AVENUE, SUITE 800  
PHOENIX, ARIZONA 85004-4427

In Reply Refer To:  
AMC385403  
AMC389634  
(AZ933) RE



Sent Via

March 20, 2009

Federal Express To: ~~BLM~~

Certified Mail - Return Receipt Requested: 7006 3450 0002 4719 3874 TO: FIELD SOLICITOR

Memorandum

To: Board of Land Appeals, Office of the Secretary

From: Deputy State Director, Resources Division

Subject: Transmitting Appeal of: Canadian Mining of Arizona Inc.

Kind of Application: Mining Claim Decision for AMC385403-AMC385573; AMC389634-AMC389638

Referring to the above-cited case, I am transmitting a notice of an appeal from the decision of the

Lands and Minerals Adjudication & Withdrawals Department dated March 06, 2009

- ☒ There are no conflicting cases of record.
- ☐ The conflicting cases shown on the status sheet have been properly noted as to the appeal and favorable action thereon suspended pending final action on the appeal.
- ☐ The records of the conflicting or reference cases identified below are transmitted herewith for use in connection with the appeal.

*Michael A. Taylor*, Acting

Michael A. Taylor

Point of Contact: Rod Ebert, AZ933  
602-417-9397

Return Case files to address listed above.

Enclosure (copy of decision)

cc: BLM; Canadian Mining of Arizona Inc., Field Solicitor: John Gaudio




 **COPY**



UNITED STATES  
DEPARTMENT OF THE INTERIOR  
BUREAU OF LAND MANAGEMENT  
ARIZONA STATE OFFICE  
ONE NORTH CENTRAL AVENUE, SUITE 800  
PHOENIX, ARIZONA 85004-4427

In Reply Refer To:  
AMC385403  
AMC389634  
(AZ933) RE



Sent Via

March 20, 2009

Federal Express To: IBLA

Certified Mail - Return Receipt Requested: 7006 3450 0002 4719 3874 TO: FIELD SOLICITOR

Memorandum

To: Board of Land Appeals, Office of the Secretary  
From: Deputy State Director, Resources Division  
Subject: Transmitting Appeal of: Canadian Mining of Arizona Inc.

Kind of Application: Mining Claim Decision for AMC385403-AMC385573; AMC389634-AMC389638

Referring to the above-cited case, I am transmitting a notice of an appeal from the decision of the

Lands and Minerals Adjudication & Withdrawals Department dated March 06, 2009

- ☒ There are no conflicting cases of record.
- ☐ The conflicting cases shown on the status sheet have been properly noted as to the appeal and favorable action thereon suspended pending final action on the appeal.
- ☐ The records of the conflicting or reference cases identified below are transmitted herewith for use in connection with the appeal.

*Michael A. Taylor*

Michael A. Taylor

Point of Contact: Rod Ebert, AZ933  
602-417-9397

Return Case files to address listed above.

Enclosure (copy of decision)

cc: BLM; Canadian Mining of Arizona Inc., Field Solicitor: John Gaudio



UNITED STATES  
DEPARTMENT OF THE INTERIOR  
BUREAU OF LAND MANAGEMENT  
ARIZONA STATE OFFICE  
ONE NORTH CENTRAL AVENUE, SUITE 800  
PHOENIX, ARIZONA 85004-4427

In Reply Refer To:  
AMC385403  
AMC389634  
(AZ933) RE

RE 3/23/09

March 23, 2009

Certified Mail - Return Receipt Requested: 7006 3450 0002 4719 3898: IBLA

Memorandum

To: Board of Land Appeals, Office of the Secretary  
From: Deputy State Director, Resources Division  
Subject: Transmitting: Supplemental documents for Canadian Mining of Arizona Inc.

Kind of Application: Mining Claim Decision for AMC385403-AMC385573; AMC389634-AMC389638

Referring to the above-cited case, I am transmitting supplemental documents for a notice of an appeal from the decision of the

Lands and Minerals Adjudication & Withdrawals Department dated March 06, 2009

- ☒ There are no conflicting cases of record.
- ☐ The conflicting cases shown on the status sheet have been properly noted as to the appeal and favorable action thereon suspended pending final action on the appeal.
- ☐ The records of the conflicting or reference cases identified below are transmitted herewith for use in connection with the appeal.

My Apologies that these documents were not included with the first transmittal.

**/s/ Alvin L. Burch**

Michael A. Taylor

Point of Contact: Rod Ebert, AZ933  
602-417-9397

Return Case files to address listed above.

Enclosure (copy of decision)

cc: BLM; Canadian Mining of Arizona Inc.; Field Solicitor: John Gaudio



UNITED STATES  
DEPARTMENT OF THE INTERIOR  
BUREAU OF LAND MANAGEMENT  
ARIZONA STATE OFFICE  
ONE NORTH CENTRAL AVENUE, SUITE 800  
PHOENIX, ARIZONA 85004-4427

 **COPY**

In Reply Refer To:  
AMC385403  
AMC389634  
(AZ933) RE

March 23, 2009

Certified Mail - Return Receipt Requested: 7006 3450 0002 4719 3898: IBLA

Memorandum

To: Board of Land Appeals, Office of the Secretary  
From: Deputy State Director, Resources Division  
Subject: Transmitting: Supplemental documents for Canadian Mining of Arizona Inc.

Kind of Application: Mining Claim Decision for AMC385403-AMC385573; AMC389634-AMC389638

Referring to the above-cited case, I am transmitting supplemental documents for a notice of an appeal from the decision of the

Lands and Minerals Adjudication & Withdrawals Department dated March 06, 2009

- ☒ There are no conflicting cases of record.
- ☐ The conflicting cases shown on the status sheet have been properly noted as to the appeal and favorable action thereon suspended pending final action on the appeal.
- ☐ The records of the conflicting or reference cases identified below are transmitted herewith for use in connection with the appeal.

My Apologies that these documents were not included with the first transmittal.



Michael A. Taylor

Point of Contact: Rod Ebert, AZ933  
602-417-9397

Return Case files to address listed above.

Enclosure (copy of decision)

cc: BLM; Canadian Mining of Arizona Inc.; Field Solicitor: John Gaudio



**SENDER: COMPLETE THIS SECTION**

- Complete items 1, 2, and 3. Also complete item 4 if Restricted Delivery is desired.
- Print your name and address on the reverse so that we can return the card to you.
- Attach this card to the back of the mailpiece, or on the front if space permits.

1. Article Addressed to:

MAR 20 2009

ATTN: JOHN GAUDIO  
U.S. DEPARTMENT OF THE INTERIOR  
SANDRA DAY O'CONNOR U.S. CT HOUSE, STE 404  
401 W. WASHINGTON STREET, SPC 44  
PHOENIX, AZ 85003-2151  
933 (RE) AMC385403; AMC389634

2. Article Number  
(Transfer from service label)

7006 345 19 3874

**COMPLETE THIS SECTION ON DELIVERY**

A. Signature

X

Robert A. Zwick

☒ Agent☐ Addressee

B. Received by (Printed Name)

Robert A. Zwick

C. Date of Delivery

3-24-09

D. Is delivery address different from item 1? ☐ YesIf YES, enter delivery address below: ☐ No

3. Service Type

☒ Certified Mail☐ Express Mail☐ Registered☒ Return Receipt for Merchandise☐ Insured Mail☐ C.O.D.

4. Restricted Delivery? (Extra Fee)

☐ Yes

PHOENIX AZ 850  
UNITED STATES POSTAL SERVICE

26 MAR 09 PM 5 T

First-Class Mail  
Postage & Fees Paid  
USPS  
Permit No. G-10

- Sender: Please print your name, address, and ZIP+4 in this box •

AZ  
933

U.S. DEPARTMENT OF THE INTERIOR  
BUREAU OF LAND MANAGEMENT  
ARIZONA STATE OFFICE  
ONE NORTH CENTRAL AVE. SUITE 800  
PHOENIX, ARIZONA 85004-4427

PHOENIX, ARIZONA

2009 MAR 27 P 2:04

RECEIVED  
BLM AZ STATE OFFICE



**SENDER: COMPLETE THIS SECTION**

- Complete items 1, 2, and 3. Also complete item 4 if Restricted Delivery is desired.
- Print your name and address on the reverse so that we can return the card to you.
- Attach this card to the back of the mailpiece, or on the front if space permits.

1. Article Addressed to:

OFFICE OF HEARINGS AND APPEAL  
U.S. DEPARTMENT OF THE INTERIOR  
801 NORTH QUINCY ST. SUITE 300  
ARLINGTON, VA 22203  
933(RE) AMC385403; AMC389634

2. Article Number (Copy from service)

7006 3450 0002 4719 3898

**COMPLETE THIS SECTION ON DELIVERY**

A. Received by (Please Print Clearly)

*[Signature]*

B. Date of Delivery

3/26/09

C. Signature

X *[Signature]*

☐ Agent

☐ Addressee

D. Is delivery address different from item 1?

☐ Yes

If YES, enter delivery address below:

☐ No

3. Service Type

☒ Certified Mail

☐ Express Mail

☐ Registered

☒ Return Receipt for Merchandise

☐ Insured Mail

☐ C.O.D.

4. Restricted Delivery? (Extra Fee)

☐ Yes



UNITED STATES POSTAL SERVICE



First-Class Mail  
Postage & Fees Paid  
USPS  
Permit No. G-10

- Sender: Please print your name, address, and ZIP+4 in this box •

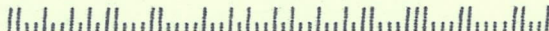
AZ  
933

**U.S. DEPARTMENT OF THE INTERIOR  
BUREAU OF LAND MANAGEMENT  
ARIZONA STATE OFFICE  
ONE NORTH CENTRAL AVE. SUITE 800  
PHOENIX, ARIZONA 85004-4427**

PHOENIX, ARIZONA

2009 MAR 30 P 1:56

RECEIVED  
BLM AZ STATE OFFICE



**SENDER: COMPLETE THIS SECTION**

- Complete items 1, 2, and 3. Also complete item 4 if Restricted Delivery is desired.
- Print your name and address on the reverse so that we can return the card to you.
- Attach this card to the back of the mailpiece, or on the front if space permits.

1. Article Addressed to:

**MAR 20 2009**

**CANADIAN MINING OF ARIZONA INC.**  
**2001 W WICKENBURG WAY SUITE 1**  
**WICKENBURG, AZ 85390**  
**933(RE) AMC385403, AMC389634**

2. Article Number (Copy from service label)

**7006 3450 0002 4719 3881****COMPLETE THIS SECTION ON DELIVERY**

A. Received by (Please Print Clearly)

**S. R. FOWLER**

B. Date of Delivery

**3/23**

C. Signature

**X S. R. Fowler**☒ Agent☐ Addressee

D. Is delivery address different from item 1?

☐ Yes

If YES, enter delivery address below:

☐ No

3. Service Type

☒ Certified Mail☐ Express Mail☐ Registered☒ Return Receipt for Merchandise☐ Insured Mail☐ C.O.D.

4. Restricted Delivery? (Extra Fee)

☐ Yes

UNITED STATES POSTAL SERVICE



First-Class Mail  
Postage & Fees Paid  
USPS  
Permit No. G-10

- Sender: Please print your name, address, and ZIP+4 in this box •

RECEIVED  
BLM AZ STATE OFFICE

AZ  
933

2009 MAR 25 P 04

PHOENIX, ARIZONA

U.S. DEPARTMENT OF THE INTERIOR  
BUREAU OF LAND MANAGEMENT  
ARIZONA STATE OFFICE  
ONE NORTH CENTRAL AVE. SUITE 800  
PHOENIX, ARIZONA 85004-4427





Date: March 23, 2009

ROUTING AND TRANSMITTAL SLIP

TO: (Name, office symbol, room number, building, Agency/Post)	Initials	Date
1. Rod Ebert (AZ 933)	RW	3/23/09
2. Al Burch (AZ 933)	A. Burch	3/23/09
3. Mike Taylor (AZ 933)	Mike Taylor	3/23/09
4. Pauline Brown (AZ 933)	PB	MAR 23 2009
5.		
6.		
7.		
8.		
9.		


	Action		File		Note and Return
	Approval		For Clearance		Per Conversation
	As Requested		For Correction		Prepare Reply
	Circulate		For Your Information		See Me
	Comment		Investigate	X	Signature
x	Coordination		Justify		

**REMARKS:**

DO NOT use this form as a RECORD of approvals, concurrences, disposal, clearances, and similar actions

From: (Name, org. symbol, Agency/Post)	Room No.
Rod Ebert Legal Instrument Examiner, AZ933	Phone No. FTS x 397

OPTIONAL FORM 41 (Rev. 7/76)  
Prescribed by GSA  
FPMR (41 CFR) 101-11.206



Canadian Mining Company Inc.  
2300 - 1066 West Hastings Street Vancouver BC V6E 3X2

**VIA FAX: 602-417-9556 (6 pages)**

March 12, 2009

Serita Benally  
Bureau of Land Management  
Arizona State Office

**Re: Canadian Mining of Arizona Inc  
2001 W. Wickenburg Way  
Wickenburg, Arizona, 85390**

---

Hello Serita,

In regards to: **AMC 385403-573, 389634-638, DB 1-171-176**

Please find enclosed a copy of the HSBC Bank Draft for \$22,000 USD that was couriered and delivered to the BLM on August 20, 2008. A copy of the tracking details which show delivery to BLM on August 20, 2008 has also been attached to this fax.

Would you please advise.

Thank you,

for  
LR Paquette  
President  
Canadian Mining Company Inc.  
604-684-3301





5 - 60222-24, 25, 26, 27, 28, 29, 30, 31, 32, 33, 34, 35, 36, 37, 38, 39, 40, 41, 42, 43, 44, 45, 46, 47, 48, 49, 50, 51, 52, 53, 54, 55, 56, 57, 58, 59, 60, 61, 62, 63, 64, 65, 66, 67, 68, 69, 70, 71, 72, 73, 74, 75, 76, 77, 78, 79, 80, 81, 82, 83, 84, 85, 86, 87, 88, 89, 90, 91, 92, 93, 94, 95, 96, 97, 98, 99, 100, 101, 102, 103, 104, 105, 106, 107, 108, 109, 110, 111, 112, 113, 114, 115, 116, 117, 118, 119, 120, 121, 122, 123, 124, 125, 126, 127, 128, 129, 130, 131, 132, 133, 134, 135, 136, 137, 138, 139, 140, 141, 142, 143, 144, 145, 146, 147, 148, 149, 150, 151, 152, 153, 154, 155, 156, 157, 158, 159, 160, 161, 162, 163, 164, 165, 166, 167, 168, 169, 170, 171, 172, 173, 174, 175, 176, 177, 178, 179, 180, 181, 182, 183, 184, 185, 186, 187, 188, 189, 190, 191, 192, 193, 194, 195, 196, 197, 198, 199, 200, 201, 202, 203, 204, 205, 206, 207, 208, 209, 210, 211, 212, 213, 214, 215, 216, 217, 218, 219, 220, 221, 222, 223, 224, 225, 226, 227, 228, 229, 230, 231, 232, 233, 234, 235, 236, 237, 238, 239, 240, 241, 242, 243, 244, 245, 246, 247, 248, 249, 250, 251, 252, 253, 254, 255, 256, 257, 258, 259, 260, 261, 262, 263, 264, 265, 266, 267, 268, 269, 270, 271, 272, 273, 274, 275, 276, 277, 278, 279, 280, 281, 282, 283, 284, 285, 286, 287, 288, 289, 290, 291, 292, 293, 294, 295, 296, 297, 298, 299, 300, 301, 302, 303, 304, 305, 306, 307, 308, 309, 310, 311, 312, 313, 314, 315, 316, 317, 318, 319, 320, 321, 322, 323, 324, 325, 326, 327, 328, 329, 330, 331, 332, 333, 334, 335, 336, 337, 338, 339, 340, 341, 342, 343, 344, 345, 346, 347, 348, 349, 350, 351, 352, 353, 354, 355, 356, 357, 358, 359, 360, 361, 362, 363, 364, 365, 366, 367, 368, 369, 370, 371, 372, 373, 374, 375, 376, 377, 378, 379, 380, 381, 382, 383, 384, 385, 386, 387, 388, 389, 390, 391, 392, 393, 394, 395, 396, 397, 398, 399, 400, 401, 402, 403, 404, 405, 406, 407, 408, 409, 410, 411, 412, 413, 414, 415, 416, 417, 418, 419, 420, 421, 422, 423, 424, 425, 426, 427, 428, 429, 430, 431, 432, 433, 434, 435, 436, 437, 438, 439, 440, 441, 442, 443, 444, 445, 446, 447, 448, 449, 450, 451, 452, 453, 454, 455, 456, 457, 458, 459, 460, 461, 462, 463, 464, 465, 466, 467, 468, 469, 470, 471, 472, 473, 474, 475, 476, 477, 478, 479, 480, 481, 482, 483, 484, 485, 486, 487, 488, 489, 490, 491, 492, 493, 494, 495, 496, 497, 498, 499, 500, 501, 502, 503, 504, 505, 506, 507, 508, 509, 510, 511, 512, 513, 514, 515, 516, 517, 518, 519, 520, 521, 522, 523, 524, 525, 526, 527, 528, 529, 530, 531, 532, 533, 534, 535, 536, 537, 538, 539, 540, 541, 542, 543, 544, 545, 546, 547, 548, 549, 550, 551, 552, 553, 554, 555, 556, 557, 558, 559, 560, 561, 562, 563, 564, 565, 566, 567, 568, 569, 570, 571, 572, 573, 574, 575, 576, 577, 578, 579, 580, 581, 582, 583, 584, 585, 586, 587, 588, 589, 590, 591, 592, 593, 594, 595, 596, 597, 598, 599, 600, 601, 602, 603, 604, 605, 606, 607, 608, 609, 610, 611, 612, 613, 614, 615, 616, 617, 618, 619, 620, 621, 622, 623, 624, 625, 626, 627, 628, 629, 630, 631, 632, 633, 634, 635, 636, 637, 638, 639, 640, 641, 642, 643, 644, 645, 646, 647, 648, 649, 650, 651, 652, 653, 654, 655, 656, 657, 658, 659, 660, 661, 662, 663, 664, 665, 666, 667, 668, 669, 670, 671, 672, 673, 674, 675, 676, 677, 678, 679, 680, 681, 682, 683, 684, 685, 686, 687, 688, 689, 690, 691, 692, 693, 694, 695, 696, 697, 698, 699, 700, 701, 702, 703, 704, 705, 706, 707, 708, 709, 710, 711, 712, 713, 714, 715, 716, 717, 718, 719, 720, 721, 722, 723, 724, 725, 726, 727, 728, 729, 730, 731, 732, 733, 734, 735, 736, 737, 738, 739, 740, 741, 742, 743, 744, 745, 746, 747, 748, 749, 750, 751, 752, 753, 754, 755, 756, 757, 758, 759, 760, 761, 762, 763, 764, 765, 766, 767, 768, 769, 770, 771, 772, 773, 774, 775, 776, 777, 778, 779, 780, 781, 782, 783, 784, 785, 786, 787, 788, 789, 790, 791, 792, 793, 794, 795, 796, 797, 798, 799, 800, 801, 802, 803, 804, 805, 806, 807, 808, 809, 810, 811, 812, 813, 814, 815, 816, 817, 818, 819, 820, 821, 822, 823, 824, 825, 826, 827, 828, 829, 830, 831, 832, 833, 834, 835, 836, 837, 838, 839, 840, 841, 842, 843, 844, 845, 846, 847, 848, 849, 850, 851, 852, 853, 854, 855, 8

15

13

STAGE

03.000,55

۴۲

THE UNIVERSITY OF CHICAGO

356430024 11/11/54

06-587027, 10-587025, 10-587026, 10-587027

RECEIVED

AUG 1 2006

H

THE TITANIC TRAGEDY  
ALL THE WORLD'S  
WOMEN  
AND  
CHILDREN  
AND  
THE  
TITANIC  
TRAGEDY

YOUNG MACHINE OUT TRYING TO GET  
THE TRUCK OUT

MAINTENANCE OF ORDER

05 HC/15 MAY 1971

MAN REVUCO 24-08-21

REC'D  
APR 15

MOQ: 10-2000 40-54CM

EAV-2042047454

TR. DI M

DACC = 0.03      D-QC %

# Globex

Foreign Exchange  
Globex Foreign Exchange Corporation



Globex Foreign Exchange Corporation

**Trade#** 346529  
**Trade Date** 8/15/2008  
**Settle Date** 8/15/2008

**Branch** Vancouver  
**Customer Account** #90033218

June Ballant  
Canadian Mining Company Inc.  
Suite 2300 - 1066 West Hastings  
Vancouver, BC  
V6E 3X2  
Canada

	<u>Customer Sold</u>	<u>Exchange Rate</u>	<u>Customer Bought</u>
	23,452.00 CAD	1.0660	22,000.00 USD
<b>SC Total:</b>	0.00		
<b>Total Due:</b>	23,452.00		

## Globex Settlement:

Type	Chq #	Payee	Amount	S/C
Bank Draft		Bureau of Land Management	22,000.00	0.00
			22,000.00	0.00

**WIRE TRANSFER REQUIREMENTS HAVE CHANGED.** In order to comply with regulations, effective immediately you must provide the address of the beneficiary for any payments made by wire transfer. We can not send a wire transfer without the beneficiary address.

Suite 584, 885 Dunsmuir Street,  
Vancouver, British Columbia, V6C 1N5

Tel. (604) 682-8818 Fax. (604) 682-8857 Toll Free  
1-866-822-8818 Toll Free Fax 1-877-682-8857

Page 1 of 1

Please review this confirmation carefully. Failure to object to incorrect or unauthorized instructions within fifteen (15) days of receipt of this confirmation to the Head office at Suite 100, 10336 Jasper Avenue, Edmonton, Alberta, Canada T5J 1Y7, in writing, constitutes ratification by you of the transaction.

Globex Foreign Exchange Corp. complies with money laundering and terrorist financing legislation. We report all suspicious transactions.

**TRACKING DETAILS**

→Close

PIN 7320378181  
Status Delivered  
Date/Time 2008/08/20 10:00  
Depot PHOENIX, AZ  
Tracking Phone # 1 888 SHIP-123 or 1-888-744-7123  
To Company UNITED STATES DEPARTMENT  
Address PHOENIX, AZ  
Delivery Recipient B KAY

Delivery Signature



→Print

DHL



PAID 07-08  
 Received to BLM

**MAINTENANCE FEE PAYMENT**

Claimant Name: Canadian Mining of Arizona, Inc.

Address: 2001 West Wickenburg Way, Ste. 1

City: Wickenburg State: AZ Zip: 85390

Telephone: (604) 684-3301

E-mail address: AMY@CANADIAN MINING, C.A.

Signature: [Signature]

☐ Check here if this is a change of address.

BLM  
 Date  
 Stamp

LINE NO.	AMC NUMBER	CLAIM/SITE NAME	COUNTY RECORDER DATA (If available)	TWP	RNG	SEC
1	AMC 385403 -	DB 1 - 171		8N	10W	1, 3, 10
2	385573					1, 13, 13
3						14, 15
4				8N	9W	6, 7, 18
5	AMC 389634-	DB 172 - 176		8N	10W	10, 11
6	389638					
7						
8						
9						
10						

List additional claims on Form MCF114.

Bureau of Land Management  
 Arizona State Office  
[www.az.blm.gov](http://www.az.blm.gov)

No. of Claims: \_\_\_\_\_ x \$125 = \_\_\_\_\_  
 Check No: \_\_\_\_\_ Init. \_\_\_\_\_  
 Receipt No.: \_\_\_\_\_  
 For BLM Use Only

Form: MCF114  
 Revised July 2005

This form is available from the Arizona Department of Mines and Mineral Resources and may be reproduced.



BUREAU OF LAND MANAGEMENT  
Arizona State Office

FEDERAL EXPRESS SERVICE REQUEST

*All Federal Express Service Requests MUST be in the Mail Room no later than 2:30 P.M.*

<b>From:</b> Rod Ebert c/o P. Brown	<b>Phone:</b> 602-417-9397	<b>Date:</b> MAR 20 2009
--	-------------------------------	-----------------------------

<b>Send To: (Do <u>not</u> send to a P.O. Box)</b> Select from dropdown menu or enter address below Interior Board of Land Appeals 801 N. Quincy Street Suite 300 Arlington, VA 22203  <b>Attention:</b>	<b>Phone:</b> 703-235-3750
--	-------------------------------

<b>Delivery Options:</b>		<b>Cash Value (if over \$100) \$</b>
<b>Overnight</b>	<input type="checkbox"/> <b>First Overnight - Delivery by 8:00 or 8:30 am</b>	
	<input type="checkbox"/> <b>Priority Overnight - Delivery by 10:30 am</b>	
	<input type="checkbox"/> <b>Standard Overnight - Delivery by 3:00 pm</b>	
	<input type="checkbox"/> <b>Saturday Delivery</b>	
<b>2 <u>Business</u> Days</b>	<input type="checkbox"/> <b>Delivery by 4:30 pm in 2 <u>WORK</u> days.</b>	
<b>Contents/Comments/Other Specifications:</b>		

<b>Tracking Number:</b>	7974 366 51343
-------------------------	----------------

PHOENIX, ARIZONA  
2009 MAR 20 P 2:57  
RECEIVED  
BLM AZ STATE OFFICE

4/5



UNITED STATES  
DEPARTMENT OF THE INTERIOR  
BUREAU OF LAND MANAGEMENT  
ARIZONA STATE OFFICE  
ONE NORTH CENTRAL AVENUE, SUITE 800  
PHOENIX, ARIZONA 85004-4427

In Reply Refer To:  
AMC385403  
AMC389634  
(AZ933) RE

Sent Via

March 20, 2009

Federal Express To: ~~BLM~~

Certified Mail - Return Receipt Requested: 7006 3450 0002 4719 3874 TO: FIELD SOLICITOR

Memorandum

To: Board of Land Appeals, Office of the Secretary  
From: Deputy State Director, Resources Division  
Subject: Transmitting Appeal of: Canadian Mining of Arizona Inc.

RECEIVED  
MAR 23 2009  
Board of Land Appeals

Kind of Application: Mining Claim Decision for AMC385403-AMC385573; AMC389634-AMC389638

Referring to the above-cited case, I am transmitting a notice of an appeal from the decision of the

Lands and Minerals Adjudication & Withdrawals Department dated March 06, 2009

- ☒ There are no conflicting cases of record.
- ☐ The conflicting cases shown on the status sheet have been properly noted as to the appeal and favorable action thereon suspended pending final action on the appeal.
- ☐ The records of the conflicting or reference cases identified below are transmitted herewith for use in connection with the appeal.

*Michael A. Taylor, Acting*

Michael A. Taylor

Point of Contact: Rod Ebert, AZ933  
602-417-9397

Return Case files to address listed above.

Enclosure (copy of decision)

cc: BLM; Canadian Mining of Arizona Inc., Field Solicitor: John Gaudio





UNITED STATES  
DEPARTMENT OF THE INTERIOR  
BUREAU OF LAND MANAGEMENT  
ARIZONA STATE OFFICE  
ONE NORTH CENTRAL AVENUE, SUITE 800  
PHOENIX, ARIZONA 85004-4427

 **COPY**

In Reply Refer To:  
AMC385403  
**AMC389634**  
(AZ933) RE

Sent Via

March 20, 2009

Federal Express To: **IBLA**

Certified Mail - Return Receipt Requested: 7006 3450 0002 4719 3874 TO: FIELD SOLICITOR

Memorandum

To: Board of Land Appeals, Office of the Secretary  
From: Deputy State Director, Resources Division  
Subject: Transmitting Appeal of: Canadian Mining of Arizona Inc.

Kind of Application: Mining Claim Decision for AMC385403-AMC385573; AMC389634-AMC389638

Referring to the above-cited case, I am transmitting a notice of an appeal from the decision of the

Lands and Minerals Adjudication & Withdrawals Department dated March 06, 2009

- ☒ There are no conflicting cases of record.
- ☐ The conflicting cases shown on the status sheet have been properly noted as to the appeal and favorable action thereon suspended pending final action on the appeal.
- ☐ The records of the conflicting or reference cases identified below are transmitted herewith for use in connection with the appeal.



Michael A. Taylor

Point of Contact: Rod Ebert, AZ933  
602-417-9397

Return Case files to address listed above.

Enclosure (copy of decision)

cc: BLM; Canadian Mining of Arizona Inc., Field Solicitor: John Gaudio



 **COPY**



UNITED STATES  
DEPARTMENT OF THE INTERIOR  
BUREAU OF LAND MANAGEMENT  
ARIZONA STATE OFFICE  
ONE NORTH CENTRAL AVENUE, SUITE 800  
PHOENIX, ARIZONA 85004-4427

In Reply Refer To:  
AMC385403  
AMC389634  
(AZ933) RE

Sent Via

March 20, 2009

Federal Express To: ~~BLM~~

Certified Mail - Return Receipt Requested: 7006 3450 0002 4719 3874 TO: FIELD SOLICITOR

Memorandum

To: Board of Land Appeals, Office of the Secretary

From: Deputy State Director, Resources Division

Subject: Transmitting Appeal of: Canadian Mining of Arizona Inc.

Kind of Application: Mining Claim Decision for AMC385403-AMC385573; AMC389634-AMC389638

Referring to the above-cited case, I am transmitting a notice of an appeal from the decision of the

Lands and Minerals Adjudication & Withdrawals Department dated March 06, 2009

- ☒ There are no conflicting cases of record.
- ☐ The conflicting cases shown on the status sheet have been properly noted as to the appeal and favorable action thereon suspended pending final action on the appeal.
- ☐ The records of the conflicting or reference cases identified below are transmitted herewith for use in connection with the appeal.



Michael A. Taylor

Point of Contact: Rod Ebert, AZ933  
602-417-9397

Return Case files to address listed above.

Enclosure (copy of decision)

cc: BLM; Canadian Mining of Arizona Inc., Field Solicitor: John Gaudio



UNITED STATES  
DEPARTMENT OF THE INTERIOR  
BUREAU OF LAND MANAGEMENT  
ARIZONA STATE OFFICE  
ONE NORTH CENTRAL AVENUE, SUITE 800  
PHOENIX, ARIZONA 85004-4427

In Reply Refer To:  
AMC385403  
AMC389634  
(AZ933) RE

RE 3/20/09

March 20, 2009

Certified Mail - Return Receipt Requested: 7006 3450 0002 4719 3874

Memorandum

To: Board of Land Appeals, Office of the Secretary  
From: Deputy State Director, Resources Division  
Subject: Transmitting Appeal of: Canadian Mining of Arizona Inc.

Kind of Application: Mining Claim Decision for AMC385403-AMC385573; AMC389634-AMC389638

Referring to the above-cited case, I am transmitting a notice of an appeal from the decision of the

Lands and Minerals Adjudication & Withdrawals Department dated March 06, 2009

- ☒ There are no conflicting cases of record.
- ☐ The conflicting cases shown on the status sheet have been properly noted as to the appeal and favorable action thereon suspended pending final action on the appeal.
- ☐ The records of the conflicting or reference cases identified below are transmitted herewith for use in connection with the appeal.

/s/ Alvin L. Burch, Acting

for Michael A. Taylor

Point of Contact: Rod Ebert, AZ933  
602-417-9397

Return Case files to address listed above.

Enclosure (copy of decision)

cc: BLM; Canadian Mining of Arizona Inc., Field Solicitor: John Gaudio

Date: Mar 20, 2009

ROUTING AND TRANSMITTAL SLIP

TO: (Name, office symbol, room number, building, Agency/Post)	Initials	Date
1. Rod Ebert (AZ 933)	RWE	3/20/09
2. Alvin Burch (AZ 933)	A. Burch	3/20/09
3. Mike Taylor (AZ 933)	A. Burch	3/20/09
4. Pauline Brown (AZ933)	PB	MAR 20 2009
5.		
6.		
7.		
8.		
9.		

Action	File	Note and Return
Approval	For Clearance	Per Conversation
As Requested	For Correction	Prepare Reply
Circulate	For Your Information	See Me
Comment	Investigate	X Signature
x Coordination	Justify	

REMARKS:

DO NOT use this form as a RECORD of approvals, concurrences, disposal, clearances, and similar actions

From: (Name, org. symbol, Agency/Post)	Room No.
Rod Ebert Legal Instrument Examiner, AZ933	Phone No. FTS x 397

OPTIONAL FORM 41 (Rev. 7/76)  
Prescribed by GSA  
FPMR (41 CFR) 101-11.206



LAW OFFICES OF  
**ROBERT D. McCOY**  
2001 WEST WICKENBURG WAY  
SUITE 1  
WICKENBURG, ARIZONA 85390

TELEPHONE (928) 684-5354  
FACSIMILE (928) 684-9520

RECEIVED  
BLM AZ STATE OFFICE  
2009 MAR 18 P 2:50  
PHOENIX, ARIZONA

March 16, 2009

*Via Certified Mail*

Bureau of Land Management  
Arizona State Office  
One North Central Ave., Ste. 800  
Phoenix, AZ 85004

RE: NOTICE OF APPEAL and STATEMENT OF REASONS  
3800 (AZ-933) RE AMC385403 – 385573, AMC389634 – 389638, DB 1-171-176

Gentlemen:

The purpose of this letter is to notify your office that we are appealing the above-referenced decision declaring Canadian Mining of Arizona Inc.'s mining claims forfeited.


Canadian Mining of Arizona Inc.'s CFO June Ballant, officed in Vancouver, requested a \$22,000 draft from Globex Foreign Exchange payable to the Bureau of Land Management. Upon receiving the appropriate amount of Canadian Dollars from the corporation, Globex obtained a bank draft from HSBC bank in U.S. Dollars and gave it to Ballant who sent the check to the Bureau of Land Management. B. Kay at the Bureau received the check and signed for it on September 20, 2008, as confirmed by the tracking details.

Evidence of the foregoing is supported by the enclosed documents. The check has not yet cleared the corporation's account and thus it appears to be lost due to mistake within the Bureau of Land Management's office.

Because the payment has apparently been lost and the stop payment process takes several weeks, Canadian Mining of Arizona Inc. is currently initiating stopping payment on that draft and will have a new one issued when this Appeal has been resolved.

I look forward to hearing your decision on this Appeal promptly.

Yours Truly,



KATHLEEN T. McCOY

Enclosures

cc: Ray Paquette  
Dept. of the Interior, Office of the Field Solicitor  
Interior Board of Land Appeals



Untitled Page

Page 1 of 1

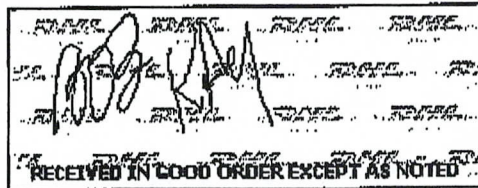
RECEIVED  
BLM AZ STATE OFFICE  
2009 MAR 18 P 2:50  
PHOENIX, ARIZONA

\*Close

**TRACKING DETAILS**

PIN 7320378181  
Status Delivered  
Date/Time 2008/08/20 10:00  
Depot PHOENIX, AZ  
Tracking Phone # 1 888 SHIP-123 or 1-888-744-7123  
To Company UNITED STATES DEPARTMENT  
Address PHOENIX, AZ  
Delivery Recipient B KAY

Delivery Signature



\*Print

Payment Details	
Payment #375635	
Payee: Bureau of Land Management	
Payment Type: Bank Draft	
Amount: 22,000.00 USD	
Service Charge: 0.00	
By Order Of: Canadian Mining Company Inc.	
Added: 15-Aug-2008 11:54 by dbowes1	
Approved: 15-Aug-2008 11:59 by dslasm	
Cancelled:	
Misc:	
Reference: AMC 385403 - 385573 AMC 389634-389638	
Account: 099-174189-070 HSBC Bank Canada	
Cheque Number:	
Transaction Date: 14-Aug-2008 23:00	
Trans Link Date:	
<input type="checkbox"/> Fax Confirmation <input type="checkbox"/> Email Confirmation	
<input type="button" value="OK"/> <input type="button" value="Cancel"/>	

RECEIVED  
BLM AZ STATE OFFICE

2009 MAR 18 P 2:51

PHOENIX, ARIZONA

RECEIVED  
BLM AZ STATE OFFICE

2009 MAR 18 P 2:51

PHOENIX, ARIZONA

284064

HSBC

ISSUING OFFICE: HSBC VANCOUVER MAIN  
BANQUE EMISSION: VANCOUVER, CANADA

REP/REF: DD HCV284064MNY

NAME OF PAYEE: BUREAU OF LAND MANAGEMENT

AMOUNT/MONTANT: USD TWENTY TWO THOUSAND ONLY

DRAWN ON: HSBC Bank USA  
TIRE SURE: One HSBC Center  
Bureau, New York, 10006  
USA

DATE: 3/18/09

AMOUNT: \$22,000.00

NOT NEGOTIABLE / NON NEGOCIABLE

COUNTERSIGNED / CONTRESIGNE

284064 10243068 22 000000000000





# Globex

Foreign Exchange  
Globex Foreign Exchange Corporation



Globex Foreign Exchange Corporation

Trade# 346529  
Trade Date 8/15/2008  
Settle Date 8/15/2008

Branch Vancouver  
Customer Account #90033218

RECEIVED  
MAR 18 P 2:51  
PHOENIX, ARIZONA

June Ballant  
Canadian Mining Company Inc.  
Suite 2300 - 1066 West Hastings  
Vancouver, BC  
V6E 3X2  
Canada

	<u>Customer Sold</u>	<u>Exchange Rate</u>	<u>Customer Bought</u>
	23,452.00 CAD	1.0660	22,000.00 USD
SC Total:	0.00		
Total Due:	23,452.00		

## Globex Settlement:

Type	Chq #	Payee	Amount	S/C
Bank Draft		Bureau of Land Management	22,000.00	0.00
			22,000.00	0.00

**WIRE TRANSFER REQUIREMENTS HAVE CHANGED.** In order to comply with regulations, effective immediately you must provide the address of the beneficiary for any payments made by wire transfer. We can not send a wire transfer without the beneficiary address.

Suite 584, 885 Dunsmuir Street,  
Vancouver, British Columbia, V6C 1N5

Tel. (604) 682-8818 Fax. (604) 682-8857 Toll Free  
1-866-822-8818 Toll Free Fax 1-877-682-8857

Please review this confirmation carefully. Failure to object to incorrect or unauthorized instructions within fifteen (15) days of receipt of this confirmation to the Head office at Suite 100, 10336 Jasper Avenue, Edmonton, Alberta, Canada T5J 1Y7, in writing, constitutes ratification by you of the transaction.

Globex Foreign Exchange Corp. complies with money laundering and terrorist financing legislation. We report all suspicious transactions.

000323

SUITE 2200 - 1088 WEST HASTINGS ST  
VANCOUVER, BC V6E 2X2  
Tel: (604) 684-2307

**BANK OF MONTREAL**  
VANCOUVER MAIN OFFICE TEL: (604) 681-2043  
FIRST BANK TOWER, 595 BURNARD ST.  
VANCOUVER, B.C. V7X 1L7

DATE 15082008  
DDMMYYYY

PAY: Twenty-Three Thousand Four Hundred Fifty-Two and 00/100

\$ 23,452.00

TO THE  
ORDER  
OF :

**Globex Foreign Exchange**  
Suite 584-885 Dunsmuir Street  
Vancouver, BC V6C 1N5

\* CANADIAN MINING COMPANY INC

MEMO

000323 00040000 1798346

**CANADIAN MINING COMPANY INC.**

## Globex Foreign Exchange

15/08/2008

000323

## 2000 Accounts Payable

**\$22,000 USD-bullard claims  
sc on two WT**

**23.452.00**

4020 - Bank charges &amp; interest

RECEIVED  
BLM WY STATE OFFICE

2009 MAR 18 P 2:51

PHOENIX, ARIZONA

BMO - a/c#1798-346

**23,452.00**

**CANADIAN MINING COMPANY INC.**

## Globex Foreign Exchange

15/08/2008

000323

2000 - Accounts Payable

\$22,000 USD-bullard claims  
sc on two WT

23,452.00

4020 - Bank charges & interest

sc on two WT


BMO - a/c#1798-346

23,452.00



**CERTIFIED MAIL**

ROBERT D. McCOY  
ATTORNEY AT LAW  
2001 WEST WICKENBURG WAY  
SUITE 1  
WICKENBURG, ARIZONA 85390



7007 2560 0001 4023 3125



0000



85004

U.S. POSTAGE  
PAID  
WICKENBURG, AZ  
85358  
MAR 17, 09  
AMOUNT

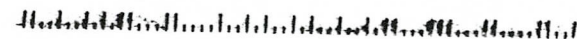
**\$5.69**

00098072-02

RECEIVED  
BLM AZ STATE OFFICE  
2009 MAR 18 P 2:51  
PHOENIX, ARIZONA

Bureau of Land Management  
Arizona State Office  
One North Central Ave., Ste. 800  
Phoenix, AZ 85004-4427

8500484427 C041



ROBERT D. McCOY

ATTORNEY AT LAW

2001 WEST WICKENBURG WAY

SUITE 1

WICKENBURG, ARIZONA 85390

CERTIFIED MAIL™



7007 2560 0001 4023 3125



UNITED STATES  
POSTAL SERVICE

0000



85004

U.S. POSTAGE  
PAID  
WICKENBURG, AZ  
85358  
MAR 17, '09  
AMOUNT

\$5.69

00098072-02

RECEIVED  
BLM AZ STATE OFFICE

2009 MAR 18 P 2:51

PHOENIX, ARIZONA

Bureau of Land Management  
Arizona State Office  
One North Central Ave., Ste. 800  
Phoenix, AZ 85004-4427

85004#4427 C041





# Globex

Foreign Exchange

RECEIVED  
BLM AZ STATE OFFICE  
2009 MAR 18 P 2:51  
PHOENIX, ARIZONA

March 13, 2009

United States Dept. of the Interior  
Bureau of Land Management  
Business & Support SVCS Div  
One N Central Avenue, Suite 800  
Phoenix, Arizona 85004-4427

Re: Canadian Mining of Arizona Inc.  
2001 W. Wickenburg Way, Wickenburg, Arizona, 85390  
AMC 385403-573, 389634-638, DB 1-171-176  
Bureau of Land Management USD Bank Draft #284064

Dear Sir:

In regards to the bank draft in the amount of \$22,000 USD that Globex Foreign Exchange provided to Canadian Mining Company Inc ("the Company") on August 15, 2008 I have outlined the chronological sequence of events between us and the Company:

- On August 15, 2008 I received an email from June Ballant, CFO of the Company requesting a USD bank draft in the amount of \$22,000 payable to The Bureau of Land Management. June also asked for Globex to indicate the claim numbers on the draft as it was payment for the Company's renewal of claims in Arizona.
- I then prepared a trade slip and provided June with the amount of Canadian funds required by Globex for the USD bank draft. The equivalent amount in Canadian funds was \$23,452 CAD. This cheque was the Company's payment for the HSBC bank draft #284064 that Globex provided and made payable to The Bureau of Land Management in the amount of \$22,000 USD.
- June Ballant prepared the payment on Company cheque #000323 in the amount of \$23,452 CAD payable to Globex Foreign Exchange. A Globex courier picked up the cheque from the reception of the Company's address at Suite 2300-1066 West Hastings, St. Vancouver, BC, V6E 3X2.
- The Globex courier then took the Company's cheque to the Bank of Montreal and deposited it into the bank account of Globex.
- I then requested a bank draft from the HSBC bank on behalf of Globex in the amount of \$22,000 USD payable to The Bureau of Land Management.

Globex Foreign Exchange Corporation

Canada

United Kingdom

Australia

United States

New Zealand

globexfx.com



# Globex

Foreign Exchange

- I personally picked up the USD bank draft from HSBC bank and hand delivered the USD bank draft directly to June Ballant.
- This was the service we provided to Canadian Mining Company Inc. on August 15, 2008.

Globex Foreign Exchange is an international leader in business foreign exchange as well as large scale personal foreign currency exchange transactions and has conducted business with Canadian Mining Company Inc. in the capacity of wire transfers and foreign exchange transactions.

Sincerely,



Dave Bowes  
Corporate Trade Manager  
Globex Foreign Exchange Corporation

RECEIVED  
BLM AZ STATE OFFICE  
2009 MAR 18 P 2:51  
PHOENIX, ARIZONA

Globex Foreign Exchange Corporation

Canada

United Kingdom

Australia

United States

New Zealand

globexfx.com



Before the Bureau of Land Management

Arizona State Office

RECEIVED  
BLM AZ STATE OFFICE

2009 MAR 18 P 2:50

PHOENIX, ARIZONA

In Re:

Canadian Mining of Arizona Inc.  
2001 W. Wickenburg Way, Ste. 1  
Wickenburg, AZ 85390

**Petition for Stay**


Claims 3800 (AZ-933) RE  
AMC385403 – 385573,  
AMC389634 – 389638,  
DB 1-171-176

In response to the Bureau's Decision of March 6, 2009 declaring the above-mentioned claims forfeited, Canadian Mining of Arizona Inc. appeals the Decision and further requests a stay of a decision pending resolution of the Appeal.

Canadian Mining of Arizona Inc. could potentially be harmed greatly and irreparably if this stay is not granted. The corporation has already spent more than \$400,000 in developing the mining claims now at issue; money which would be lost for no purpose if the claims were forfeited or if another party was to attempt to file for these claims. Furthermore, no public interest would be adversely affected by the granting of this stay.

It is with firm belief in the likelihood of the corporation's success on the merits that this Petition is written. As set forth in the Appeal, Canadian Mining of Arizona Inc.'s CFO June Ballant, officed in Vancouver, requested a \$22,000 draft from Globex Foreign Exchange payable to the Bureau of Land Management. Upon receiving the appropriate amount of Canadian Dollars from the corporation, Globex obtained a bank draft from HSBC bank in U.S. Dollars and gave it to Ballant who sent the check to the Bureau of Land Management. B. Kay at the Bureau received the check and signed for it, as confirmed by the tracking details. Evidence of the foregoing is supported by the enclosed documents. The check has not yet cleared the corporation's account and thus it appears to be lost due to mistake within the Bureau of Land Management's office. Because the payment has apparently been lost and the stop payment process takes several weeks, Canadian Mining of Arizona Inc. is currently initiating stopping payment on that draft and will have a new one issued when this Appeal has been resolved. Due to the circumstances surrounding the BLM's failure to properly credit the payment as received in a timely fashion, the corporation believes it is extremely likely to succeed on the merits of this appeal and an order should be entered staying the forfeiture of the subject claims.

Respectfully submitted by:




Kathleen T. McCoy  
Law Office of Robert D. McCoy  
2001 W. Wickenburg Way, Ste. 1  
Wickenburg, AZ 85390

Original mailed by certified mail this  
17<sup>th</sup> day of March, 2009 to:


Bureau of Land Management  
Arizona State Office  
One North Central Ave., Ste. 800  
Phoenix, AZ 85004

Department of the Interior  
Office of the Field Solicitor  
Sandra Day O'Connor US Courthouse  
Suite 404  
401 W. Washington Street, Space 44  
Phoenix, AZ 85003-2151

U.S. Dept. of the Interior  
Office of Hearings & Appeals  
Interior Board of Land Appeals  
801 N. Quincy Street, MS 300-QC  
Arlington, VA 22203



RECEIVED  
BLM AZ STATE OFFICE  
2009 MAR 18 P 2:50  
PHOENIX, ARIZONA



**Canadian Mining Company Inc.**  
2300 - 1066 West Hastings Street Vancouver BC V6E 3X2

**VIA FAX: 602-417-9556 (6 pages)**

March 12, 2009

Serita Benally  
Bureau of Land Management  
Arizona State Office

**Re: Canadian Mining of Arizona Inc**  
**2001 W. Wickenburg Way**  
**Wickenburg, Arizona, 85390**

---


Hello Serita,

In regards to: **AMC 385403-573, 389634-638, DB 1-171-176**

Please find enclosed a copy of the HSBC Bank Draft for \$22,000 USD that was couriered and delivered to the BLM on August 20, 2008. A copy of the tracking details which show delivery to BLM on August 20, 2008 has also been attached to this fax.

Would you please advise.


Thank you,

 LR Paquette  
President  
Canadian Mining Company Inc.  
604-684-3301

Suite 2300-1066 West Hastings St., • Vancouver, BC, Canada • V6E 3X2  
Telephone: (604) 684-3301 • Fax: (604) 684-3451 • Email: [ray@canadianmining.ca](mailto:ray@canadianmining.ca)

55-692  
213

284064

**HSBC**  346529

ISSUING OFFICE: **HSBC VANCOUVER MAIN**  
BANQUE IMETRICE

REF / RÉF: **DD HCV2B4084MNY**

DATE: **20090501** VIA: **MM** DJ: **01**

NAME OF PAYEE / NOM DU BÉNEFICIAIRE: **BUREAU OF LAND MANAGEMENT**

**USD TWENTY TWO THOUSAND ONLY**

AMOUNT / MONTANT: **22,000.00**

DRAWN ON: **HSBC Bank USA**  
TIRE SUR: **One HSBC Center**  
**Buffalo, New York 14203**  
**USA**

FOR HSBC BANK CASH/PAID TO THE ORDER OF THE ISSUING OFFICE

U.S. Dollars only US

**NOT NEGOTIABLE / NON NEGOCIABLE**

COUNTERSIGNED / CONTRASIGNÉ

2- Purchaser's Receipt / Recu de l'acheteur

JP 284064 1024304822 797 0005008



[illegible]

**Globex**  
Foreign Exchange  
Globex Foreign Exchange Corporation



Globex Foreign Exchange Corporation

Trade# 346529

Branch Vancouver

Trade Date 8/15/2008

Customer Account #90033218

Settle Date 8/15/2008

June Ballant

Canadian Mining Company Inc.

Suite 2300 - 1066 West Hastings

Vancouver, BC

V6E 3X2

Canada

<u>Customer Sold</u>	<u>Exchange Rate</u>	<u>Customer Bought</u>
23,452.00 CAD	1.0660	22,000.00 USD

SC Total: 0.00

Total Due: 23,452.00

### Globex Settlement:

Type	Chq #	Payee	Amount	S/C
Bank Draft		Bureau of Land Management	22,000.00	0.00
			22,000.00	0.00

**WIRE TRANSFER REQUIREMENTS HAVE CHANGED.** In order to comply with regulations, effective immediately you must provide the address of the beneficiary for any payments made by wire transfer. We can not send a wire transfer without the beneficiary address.

Suite 594, 885 Dunsmuir Street,  
Vancouver, British Columbia, V6C 1N5

Tel. (604) 682-8818 Fax. (604) 682-8857 Toll Free  
1-866-822-8818 Toll Free Fax 1-877-682-8857

Page 1 of 1

Please review this confirmation carefully. Failure to object to incorrect or unauthorized instructions within fifteen (15) days of receipt of this confirmation to the Head office at Suite 100, 10336 Jasper Avenue, Edmonton, Alberta, Canada T5J 1Y7, in writing, constitutes ratification by you of the transaction.

Globex Foreign Exchange Corp. complies with money laundering and terrorist financing legislation. We report all suspicious transactions.

→Close

**TRACKING DETAILS**

PIN 7320378181

Status Delivered

Date/Time 2008/08/20 10:00

Depot PHOENIX, AZ

Tracking Phone # 1 888 SHIP-123 or 1-888-744-7123

To Company UNITED STATES DEPARTMENT

Address PHOENIX, AZ

Delivery Recipient B KAY

Delivery Signature



→Print

DHL

**PAID** *Aug 07-08*  
*Committed to BLM*

**MAINTENANCE FEE PAYMENT**Claimant Name: Canadian Mining of Arizona, Inc.Address: 2001 West Wickenburg Way, Ste. 1City: Wickenburg State: AZ Zip: 85390Telephone: (604) 684-3301E-mail address: RAY@CANADIAN MINING . CA .Signature: *Ray*☐ Check here if this is a change of address.

BLM  
 Date  
 Stamp

LINE NO.	AMC NUMBER	CLAIM/SITE NAME	COUNTY RECORDER DATA (if available)	TWP	RNG	SEC
1	AMC 385403 -	DB 1 - 171		8N	10W	1, 3, 10
2	385573					1, 13, 13
3						14, 15
4				8N	9W	6, 7, 18
5	AMC 389634-	DB 172 - 176		8N	10W	10, 11
6	389638					
7						
8						
9						
10						

List additional claims on Form MCF114.

Bureau of Land Management  
 Arizona State Office  
[www.az.blm.gov](http://www.az.blm.gov)

No. of Claims: \_\_\_\_\_ x \$125 = \_\_\_\_\_  
 Check No: \_\_\_\_\_ Init. \_\_\_\_\_  
 Receipt No.: \_\_\_\_\_  
 For BLM Use Only

Form: MCF112  
 Revised July 2005

This form is available from the Arizona Department of Mines and Mineral Resources and may be reproduced.





# United States Department of the Interior

## BUREAU OF LAND MANAGEMENT

Arizona State Office

One North Central Avenue, Suite 800

Phoenix, Arizona 85004-4427

[www.blm.gov/az/](http://www.blm.gov/az/)

March 6, 2009



In Reply Refer To:  
3800 (AZ-933) RE  
AMC385403, AMC389634

CERTIFIED MAIL - RETURN RECEIPT REQUESTED No. 7008 2810 0000 6281 1181

### DECISION

CANADIAN MNG OF ARIZONA INC  
2001 W WICKENBURG WAY #1  
WICKENBURG, AZ 85390

: This decision affects those claims  
: shown in the block below:  
:

---

AMC385403 - 385573, 389634 - 389638  
DB 1 - 171 - 176

---

### MINING CLAIMS DECLARED FORFEITED

The mining claims listed above have been declared forfeited for failure to file the required maintenance fee payment or small miner's maintenance fee waiver (waiver).

Claimants are required to pay an annual non-refundable maintenance fee of \$125, or submit a waiver, on or before September 1 of each year. These requirements were established by Title 30 United States Code (U.S.C.) 28-f-k, as amended, and Title 43 Code of Federal Regulations (CFR) 3834 and 3835.

Our records do not show receipt of a maintenance fee payment, or waiver received on or before September 1, 2008, for the 2009 assessment year, for the claims listed above. Therefore, the claims are forfeited.

This decision does not relieve you of the liability for reclamation of all areas disturbed by your activities on lands covered by the subject mining claim(s) and/or site(s). After you complete the reclamation, you must notify the authorized officer of the appropriate surface managing agency so that the authorized officer may conduct a final site inspection and determine whether you may be released from liability.

**SENDER: COMPLETE THIS SECTION**

- Complete items 1, 2, and 3. Also complete item 4 if Restricted Delivery is desired.
- Print your name and address on the reverse so that we can return the card to you.
- Attach this card to the back of the mailpiece, or on the front if space permits.

1. Article Addressed to:

CANADIAN MNG OF ARIZONA INC  
2001 W WICKENBURG WAY #1  
WICKENBURG, AZ 85390  
AZ-933 RE **AMC385403**, AMC389634

2. Article Number

(Transfer from service label)

7008 2810 0000 6281 1181

**COMPLETE THIS SECTION ON DELIVERY**

A. Signature

X *S. R. Fowler*

☒ Agent

☐ Addressee

B. Received by (Printed Name)

*S. R. Fowler*

C. Date of Delivery

*3/10/09*

D. Is delivery address different from item 1? ☐ Yes

If YES, enter delivery address below:

☐ No

3. Service Type

☐ Certified Mail

☐ Express Mail

☐ Registered

☐ Return Receipt for Merchandise


☐ Insured Mail

☐ C.O.D.

4. Restricted Delivery? (Extra Fee)

☐ Yes

UNITED STATES POSTAL SERVICE



First-Class Mail  
Postage & Fees Paid  
USPS  
Permit No. G-10

• Sender: Please print your name, address, and ZIP+4 in this box •

RECEIVED  
BLM AZ STATE OFFICE

2009 MAR 12 P 2:47

PHOENIX, ARIZONA

BUREAU OF LAND MANAGEMENT  
ARIZONA STATE OFFICE  
ONE NORTH CENTRAL AVENUE  
SUITE 800  
PHOENIX, AZ 85004-2203



If you fail to reclaim the land to the satisfaction of the authorized officer, the surface management agency may cite you for noncompliance under its surface management regulations.

For land administered by the Bureau of Land Management (BLM), if you fail to reclaim the land to the satisfaction of the authorized officer as required in 43 CFR Subpart 3809, the BLM will issue an order of noncompliance under 43 CFR 3809.601(a). If you fail to comply with the noncompliance order, the BLM may take further action under 43 CFR 3809.604. Failure to conduct reclamation is a prohibited act that may subject you to criminal penalties. See 43 CFR 3809.605(h) and 43 CFR 3809.700.

This decision may be appealed to the Interior Board of Land Appeals, Office of the Secretary, in accordance with the regulations contained in 43 CFR, Part 4, and the enclosed Form 1842-1. If an appeal is taken, your notice of appeal must be filed in this office (at the above address) within 30 days from receipt of this decision. The appellant has the burden of showing that the decision appealed from is in error.

If you wish to file a petition pursuant to regulation 43 CFR 4.21 (58 FR 4939, January 19, 1993) for a stay of the effectiveness of this decision during the time that your appeal is being reviewed by the Board, the petition for a stay must accompany your notice of appeal. A petition for a stay is required to show sufficient justification based on the standards listed below. Copies of the notice of appeal and petition for a stay must also be submitted to each party named in this decision and to the Interior Board of Land Appeals and to the appropriate Office of the Solicitor (see 43 CFR 4.413) at the same time the original documents are filed with this office. If you request a stay, you have the burden of proof to demonstrate that a stay should be granted.

#### Standards for Obtaining a Stay

Except as otherwise provided by law or other pertinent regulation, a petition for a stay of a decision pending appeal shall show sufficient justification based on the following standards:

- (1) The relative harm to the parties if the stay is granted or denied,
- (2) The likelihood of the appellant's success on the merits,
- (3) The likelihood of immediate and irreparable harm if the stay is not granted, and
- (4) Whether the public interest favors granting the stay.

Please include your AMC serial number(s) on all correspondence. If additional information is required, please contact Rod Ebert at 602-417-9397.



Alvin L. Burch  
Group Administrator  
Renewable and Mineral Resources

Enclosure



## SENDER: COMPLETE THIS SECTION

- Complete items 1, 2, and 3. Also complete item 4 if Restricted Delivery is desired.
- Print your name and address on the reverse so that we can return the card to you.
- Attach this card to the back of the mailpiece, or on the front if space permits.

1. Article Addressed to:

CANADIAN MNG OF ARIZONA INC  
2001 W WICKENBURG WAY #1  
WICKENBURG, AZ 85390  
AZ-933 RE AMC385403, AMC389634

2. Article Number

(Transfer from service label)

7008 2810 0000 6281 1181


PS Form 3811, February 2004

Domestic Return Receipt

102595-02-M-1540

## COMPLETE THIS SECTION ON DELIVERY

A. Signature

☒ Agent☐ Addressee

B. Received by (Printed Name)

S.R. Fowler

C. Date of Delivery

3/10/09

D. Is delivery address different from item 1? ☐ YesIf YES, enter delivery address below: ☐ No

3. Service Type

☐ Certified Mail☐ Express Mail☐ Registered☐ Return Receipt for Merchandise☐ Insured Mail☐ C.O.D.

4. Restricted Delivery? (Extra Fee)

☐ Yes

UNITED STATES POSTAL SERVICE



First-Class Mail  
Postage & Fees Paid  
USPS  
Permit No. G-10

• Sender: Please print your name, address, and ZIP+4 in this box •

RECEIVED  
BLM AZ STATE OFFICE

2009 MAR 12 PM 2:47

PHOENIX, ARIZONA

BUREAU OF LAND MANAGEMENT  
ARIZONA STATE OFFICE  
ONE NORTH CENTRAL AVENUE  
SUITE 800  
PHOENIX, AZ 85004-2203

**NOTICE!!**

**These documents have been scanned!**

**Do not place un-scanned documents beneath this notice!**

**Do not remove this notice from this file!**

GPO Jacket No. 560-102  
Print Order 61540  
Rise Business Services, LLC  
Job=AZ15 5/23/2019



Box Number= AZ15087



Claim Begin-End: AMC385403-AMC385573

**3 Transfers**



AZ15087-1

AMC385403-AMC386592

**NO  
DOCUMENTS  
FOUND**

NO DOCUMENTS FOUND  
NO DOCUMENTS FOUND



**NOTICE!!**

**These documents have been scanned!**

**Do not place un-scanned documents beneath this notice!**

**Do not remove this notice from this file!**

GPO Jacket No. 560-102  
Print Order 61540  
Rise Business Services, LLC  
Job=AZ15 5/23/2019



Box Number= AZ15087



Claim Begin-End: AMC385403-AMC385573

**4 Annual Filings**



AZ15087-1

AMC385403-AMC386592

385403

• **Please Return Receipts to:**  
Carlin Trend Mining Services  
369 – 5<sup>th</sup> Street  
Elko, NV 89801

UNITED STATES DEPARTMENT OF THE INTERIOR  
BUREAU OF LAND MANAGEMENT  
ARIZONA STATE OFFICE  
ONE NORTH CENTRAL AVE., STE 800  
PHOENIX, ARIZONA 85004-4427

**MAINTENANCE FEES  
FOR 2021**

<u>Claim Name</u>	<u>BLM Serial Number</u>
DB 16	AMC 385418
DB 18	AMC 385420
DB 38 – 47	AMC 385440 – 385449
DB 64 – 69	AMC 385466 – 385471
DB 100 – 103	AMC 385502 – 385505
DB 1 – 15	AMC 445664 – 445678
DB 17	AMC 445679
DB 19 – 37	AMC 445680 – 445698
DB 48 – 63	AMC 445699 – 445714
DB 70 – 99	AMC 445715 – 445744
DB 104 – 171	AMC 445745 – 445812

**Total Number of Unpatented Claims: 171**

Name and mailing address  
of Owner or claimant:

Canadian Mining of Arizona, Inc.  
23 Tegner Street  
Wickenburg, Arizona 85390

**ENTERED**  
**SEP 11 2020**  
BY: *WPC*

# 4797953

PHOENIX, ARIZONA

2020 SEP - 2 A 8:18

RECEIVED  
BLM AZ STATE OFFICE



**United States Department of the Interior**  
**Bureau of Land Management**  
DIV OF LANDS, MINRLS & ENERGY  
ONE N CENTRAL AVE  
PHOENIX, AZ 85004 -4427  
Phone: 602-417-9200

## Receipt

No:

4797953

**Transaction #:** 4925159**Date of Transaction:** 09/04/2020

## CUSTOMER:

CARLIN TREND MINING SERVICES  
369 5TH ST  
ELKO,NV 89801-3705 US

LINE #	QTY	DESCRIPTION	REMARKS	UNIT PRICE	TOTAL
1	1.00	LOCATABLE MINERALS / MINING CLAIMS- NOT NEW-UNADJUD,ONE AUTH NO. ONLY / MINING CLAIM MONEY RECEIVED CASES: AMC385418/\$28215.00	MAINT	- n/a -	28215.00
TOTAL:					\$28,215.00

PAYMENT INFORMATION			
1	AMOUNT:	28215.00	POSTMARKED: N/A
	TYPE:	CHECK	RECEIVED: 09/02/2020
	CHECK NO:	12694	
	NAME:	CARLIN TREND MINING SERVICES 369 5TH ST ELKO NV 89801-3705 US	

## REMARKS

This receipt was generated by the automated BLM Collections and Billing System and is a paper representation of a portion of the official electronic record contained therein.



PRESS FIRMLY TO SEAL

PRESS FIRMLY TO SEAL

PRIORITY MAIL  
FLAT RATE  
POSTAGE REQUIRED



# PRIORITY<sup>®</sup> MAIL

- Date of delivery specified\*
- USPS TRACKING<sup>™</sup> included to many major international destinations.
- Limited international insurance.
- Pick up available.\*
- Order supplies online.\*
- When used internationally, a customs declaration label may be required.

\* Domestic only



PS00001000014

EP14F Oct 2018  
OD: 12 1/2 x 9 1/2

To schedule free  
Package Pickup,  
scan the QR code.



USPS.COM/PICKUP

FROM:  
CARLIN TREND MINING SERVICES  
389 5TH STREET  
ELKO NV 89801

0 LBS 1 OZ  
FROM 89801  
FR Env  
ComBndPrice  
06250009945483  
08/27/2020



stamp  
article

**P** PRIORITY MAIL 2-DAY<sup>™</sup>  
US POSTAGE & FEES PAID

0004

C041

Bureau of Land Management  
Arizona State Office  
1 North Central Avenue, Ste 800  
Phoenix AZ 85004-4427



USPS TRACKING #



9405 5118 9956 3671 0007 51

PHOENIX, ARIZONA

2020 SEP - 2 A 8 18

RECEIVED  
BLM AZ STATE OFFICE

This packaging is the property of the U.S. Postal Service<sup>®</sup> and is provided solely for use in sending Priority Mail<sup>®</sup> shipments. Misuse may be a violation of federal law. This packaging is not for resale. EP14F © U.S. Postal Service; October 2018; All rights reserved.

\* Domestic only. \* For Domestic shipments, the maximum weight is 70 lbs. For international shipments, the maximum weight is 4 lbs.



**NOTICE!!**

**These documents have been scanned!**

**Do not place un-scanned documents beneath this notice!**

**Do not remove this notice from this file!**

GPO Jacket No. 560-102  
Print Order 61540  
Rise Business Services, LLC  
Job=AZ15 5/23/2019



Box Number= AZ15087



Claim Begin-End: AMC385403-AMC385573

**5 Miscellaneous**



AZ15087-1

AMC385403-AMC386592

**NO  
DOCUMENTS  
FOUND**

NO DOCUMENTS FOUND  
NO DOCUMENTS FOUND



**NOTICE!!**

**These documents have been scanned!**

**Do not place un-scanned documents beneath this notice!**

**Do not remove this notice from this file!**

GPO Jacket No. 560-102  
Print Order 61540  
Rise Business Services, LLC  
Job=AZ15 5/23/2019



Box Number= AZ15087



Claim Begin-End: AMC385403-AMC385573

**6 Location Notices-Amendments and Supporting Documents**



AZ15087-1

AMC385403-AMC386592

MINING CLAIM STATUS REPORT

DATA ENTRY corrections submitted

MTP CHECKED BY TR  
GEO CHECKED BY TR

LEAD SERIAL NO. AMC 385403 THROUGH AMC 385513

# <u>171</u> LODE	LOCATION FEE @ \$30 =	\$ <u>5130.00</u>
# _____ PLACER	PROCESSING FEE @ \$15 =	\$ <u>2565.00</u>
# _____ ASSOCIATION PL	MAINTENANCE FEE @ \$125 =	\$ <u>21375.00</u>
# _____ MILL SITE	<del>OVERLAP</del>	\$ <u>29,070.00</u> - OK
# _____ TUNNEL SITE	SHORTAGE	\$ _____
	OTHER FEES <u>2008</u>	\$ <u>21375.00</u>
ENOUGH LOCATORS	TOTAL	\$ <u>50445.00</u>
YES [ ] NO [ ]		

OVER-THE-COUNTER [ ] MAIL ☒ TIMELY FILED: YES ☒ NO [ ]

LEGAL DESCRIPTION: T 8N R 10W SEC 1, 2, 11, 10, 3, 15, 14, 18, 17  
T 8N R 9W SEC 6, 7, 18  
T \_\_\_\_\_ R \_\_\_\_\_ SEC \_\_\_\_\_  
T \_\_\_\_\_ R \_\_\_\_\_ SEC \_\_\_\_\_

BLM ☒ FOREST SERVICE [ ] SUBJ TO PL 359: YES [ ] NO [ ]

WILDERNESS AREA: NO ☒ YES [ ]

SPLIT ESTATE: SX [ ] PX [ ] SRHA [ ] OTHER [ ] N/A [ ]  
PROPER NOTICE FILED IF LOCATED ON SRHA LANDS-YES [ ] NO [ ] N/A [ ]

RECONVEYED MINERALS ON BLM LANDS REQUIRE OPENING ORDERS  
FROM 1944 TO 1993. OPEN TO ENTRY ON: \_\_\_\_\_ N/A [ ]

COMMENTS/STATUS: VOID [ ] **PARTIALLY VOID [X]** PVT MINERALS [ ]  
WITHDRAWN LANDS [ ] OTHER [ ] OVERLAPS patented MC's  
DB-2, 4, 6, 13, 15, 17, 19, 21, 22, 23, 24, 27, 28, 29, 30,  
31, 32, 33, 34, 35, 36, 37, 48,

Claimant acknowledges that portions of the following claim(s) site(s) may be void or voidable.

Signature of claimant \_\_\_\_\_  
FINAL ADJUDICATION TR DATE 2-20-08

AMC 385403



LAW OFFICES OF  
**ROBERT D. McCOY**  
2001 WEST WICKENBURG WAY  
SUITE 1  
WICKENBURG, ARIZONA 85390

TELEPHONE (928) 684-5354  
FACSIMILE (928) 684-9520

March 24, 2009

*Via Certified Mail*

Bureau of Land Management  
Arizona State Office  
One North Central Ave., Ste. 800  
Phoenix, AZ 85004

RE: **AMENDMENT** to Notice of Appeal and Statement of Reasons  
3800 (AZ-933) RE AMC385403 - 385573, AMC389634-389638, DB 1-171-176

Gentlemen:

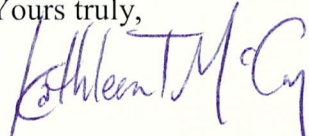
A Notice of Appeal and Statement of Reasons in the above-referenced matter was mailed by certified mail on March 16, 2009 and signed for as delivered by the Office of Field Solicitor on March 18, the AZ office of the Bureau of Land Management on March 18, and the Interior Board of Land Appeals on March 19. Proof of Service along with true copies of the Certified Return Receipt Cards were sent to the Interior Board of Land Appeals yesterday.

**AMENDED NOTICE:**

A typo was made in the March 16, 2009 Notice of Appeal and Statement of Reasons. B. Kay at the Bureau received the bank draft from HSBC bank and signed for it on **August** 20, 2008, *not* September 20. The first page of the attachments sent along with the Notice and Statement under the heading "Tracking Details" clearly shows that it was delivered and signed for by B. Kay on 2008/08/20 at 10:00. I apologize for the typo in the Notice.

Also, for clarification, \$22,000 US Dollars cleared Canadian Mining of Arizona Inc.'s account before HSBC bank issued the bank draft that was signed for by B. Kay at the BLM on August 20. It is that HSBC bank draft that has not yet been negotiated; Canadian Mining of Arizona Inc.'s account has already been debited the \$22,000.

Yours truly,

  
KATHLEEN T. McCOY

cc: Ray Paquette  
Dept. of the Interior, Office of the Field Solicitor (via Certified Mail)  
Interior Board of Land Appeals (via Certified Mail)

RECEIVED  
BLM AZ STATE OFFICE  
2009 MAR 26 P 2:08  
PHOENIX, ARIZONA



ROBERT D. McCOY

ATTORNEY AT LAW

2001 WEST WICKENBURG WAY

SUITE 1

WICKENBURG, ARIZONA 85390

CERTIFIED MAIL™



7008 2810 0001 9819 2543



UNITED STATES  
POSTAL SERVICE

0000



85004

U.S. POSTAGE  
PAID  
WICKENBURG, AZ  
85358  
MAR 25, 09  
AMOUNT

\$5.32

00030132-04

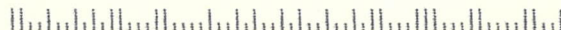
RECEIVED  
BLM STATE OFFICE

2009 MAR 26 P 2:08

PHOENIX, ARIZONA

Bureau of Land Management  
Arizona State Office  
One North Central Ave., Ste. 800  
Phoenix, AZ 85004

8500484427 0041



LAW OFFICES OF  
ROBERT D. MCCOY  
2001 WEST WICKENBURG WAY  
SUITE 1  
WICKENBURG, ARIZONA 85390

TELEPHONE (928) 684-5354  
FACSIMILE (928) 684-9520

March 24, 2009

*Via Certified Mail*

Bureau of Land Management  
Arizona State Office  
One North Central Ave., Ste. 800  
Phoenix, AZ 85004

RECEIVED  
MAR 27 2009  
Board of Land Appeals  
2009-147

RE: **AMENDMENT** to Notice of Appeal and Statement of Reasons  
3800 (AZ-933) RE AMC385403 - 385573, AMC389634-389638, DB 1-171-176

Gentlemen:


A Notice of Appeal and Statement of Reasons in the above-referenced matter was mailed by certified mail on March 16, 2009 and signed for as delivered by the Office of Field Solicitor on March 18, the AZ office of the Bureau of Land Management on March 18, and the Interior Board of Land Appeals on March 19. Proof of Service along with true copies of the Certified Return Receipt Cards were sent to the Interior Board of Land Appeals yesterday.

**AMENDED NOTICE:**

A typo was made in the March 16, 2009 Notice of Appeal and Statement of Reasons. B. Kay at the Bureau received the bank draft from HSBC bank and signed for it on **August** 20, 2008, *not* September 20. The first page of the attachments sent along with the Notice and Statement under the heading "Tracking Details" clearly shows that it was delivered and signed for by B. Kay on 2008/08/20 at 10:00. I apologize for the typo in the Notice.

Also, for clarification, \$22,000 US Dollars cleared Canadian Mining of Arizona Inc.'s account before HSBC bank issued the bank draft that was signed for by B. Kay at the BLM on August 20. It is that HSBC bank draft that has not yet been negotiated; Canadian Mining of Arizona Inc.'s account has already been debited the \$22,000.

Yours truly,

  
KATHLEEN T. MCCOY

cc: Ray Paquette  
Dept. of the Interior, Office of the Field Solicitor (via Certified Mail)  
Interior Board of Land Appeals (via Certified Mail)

PHOENIX, ARIZONA  
2009 OCT 13 A 11:14  
RECEIVED  
BLM AZ STATE OFFICE

Before the Bureau of Land Management  
Arizona State Office

In Re:

Canadian Mining of Arizona Inc.  
2001 W. Wickenburg Way, Ste. 1  
Wickenburg, AZ 85390

RECEIVED  
MAR 26 2009  
Bureau of Land Management  
Proof of Service

Claims 3800 (AZ-933) RE  
AMC385403 – 385573,  
AMC389634 – 389638,  
DB 1-171-176

2009-147

In response to the Bureau's Decision of March 6, 2009 declaring the above-mentioned claims forfeited, on March 16, 2009 Canadian Mining of Arizona Inc. appealed the Decision and further requested a stay of a decision pending resolution of the Appeal. The Notice of Appeal and Statement of Reasons, along with Petition for Stay were received by the parties listed below on the date indicated. Enclosed please find true copies of the Certified Return Receipt Cards.

1. Dept. of the Interior  
Office of Filed Solicitor  
Sandra Day O'Connor US Courthouse  
Suite 404  
401 W. Washington Street, Space 44  
Phoenix, AZ 85003-2151

DATE RECEIVED & SIGNED FOR: March 18, 2009


2. Bureau of Land Management  
Arizona State Office  
One North Central Ave., Ste. 800  
Phoenix, AZ 85004-4427

DATE RECEIVED & SIGNED FOR: March 18, 2009

3. U.S. Dept. of the Interior  
Office of Hearings & Appeals  
Interior Board of Land Appeals  
801 N. Quincy St., MS 300-QC  
Arlington, VA 22203

DATE RECEIVED & SIGNED FOR: March 19, 2009


Respectfully submitted by:




Kathleen T. McCoy  
Law Office of Robert D. McCoy  
2001 W. Wickenburg Way, Ste. 1  
Wickenburg, AZ 85390

PHOENIX, ARIZONA  
2009 OCT 13 A 11:14  
RECEIVED  
BLM AZ STATE OFFICE



SENDER: COMPLETE THIS SECTION		COMPLETE THIS SECTION ON DELIVERY	
<p>■ Complete items 1, 2, and 3. Also complete item 4 if Restricted Delivery is desired.</p> <p>■ Print your name and address on the reverse so that we can return the card to you.</p> <p>■ Attach this card to the back of the mailpiece, or on the front if space permits.</p>		<p>A. Signature X  <input type="checkbox"/> Agent <input type="checkbox"/> Addressee</p> <p>B. Received by (Printed Name) <u>3/19/09</u> Date of Delivery</p> <p>D. Is delivery address different from item 1? <input type="checkbox"/> Yes If YES, enter delivery address below: <input type="checkbox"/> No</p> <p>MAR 19 2009</p>	
<p>1. Article Addressed to:</p> <p>Dept. of the Interior Office of Hearings &amp; Appeals Interior Board of Land Appeals 801 N. Quincy St., MS 300-QC Arlington, VA 22203</p>		<p>3. Service Type  <input checked="" type="checkbox"/> Certified Mail <input type="checkbox"/> Express Mail  <input type="checkbox"/> Registered <input type="checkbox"/> Return Receipt for Merchandise  <input type="checkbox"/> Insured Mail <input type="checkbox"/> C.O.D.</p> <p>4. Restricted Delivery? (Extra Fee) <input type="checkbox"/> Yes</p>	
<p>2. Article Number (Transfer from service label) 7007 2560 0001 4023 3101</p>		<p>PS Form 3811, February 2004 Domestic Return Receipt 102595-02-M-1540</p>	

SENDER: COMPLETE THIS SECTION		COMPLETE THIS SECTION ON DELIVERY	
<p>■ Complete items 1, 2, and 3. Also complete item 4 if Restricted Delivery is desired.</p> <p>■ Print your name and address on the reverse so that we can return the card to you.</p> <p>■ Attach this card to the back of the mailpiece, or on the front if space permits.</p>		<p>A. Signature X  <input type="checkbox"/> Agent <input type="checkbox"/> Addressee</p> <p>B. Received by (Printed Name) <u>1/19/09</u> C. Date of Delivery <u>3-18-09</u></p> <p>D. Is delivery address different from item 1? <input type="checkbox"/> Yes If YES, enter delivery address below: <input type="checkbox"/> No</p>	
<p>1. Article Addressed to:</p> <p>Dept. of the Interior Office of Field Solicitor Sandra Day O'Connor US Courthouse Suite 404 401 W. Washington Street, Space 44 Phoenix, AZ 85003-2151</p>		<p>3. Service Type  <input checked="" type="checkbox"/> Certified Mail <input type="checkbox"/> Express Mail  <input type="checkbox"/> Registered <input type="checkbox"/> Return Receipt for Merchandise  <input type="checkbox"/> Insured Mail <input type="checkbox"/> C.O.D.</p> <p>4. Restricted Delivery? (Extra Fee) <input type="checkbox"/> Yes</p>	
<p>2. Article Number (Transfer from service label) 7007 2560 0001 4023 3118</p>		<p>PS Form 3811, February 2004 Domestic Return Receipt 102595-02-M-15</p>	

SENDER: COMPLETE THIS SECTION		COMPLETE THIS SECTION ON DELIVERY	
<p>■ Complete items 1, 2, and 3. Also complete item 4 if Restricted Delivery is desired.</p> <p>■ Print your name and address on the reverse so that we can return the card to you.</p> <p>■ Attach this card to the back of the mailpiece, or on the front if space permits.</p>		<p>A. Signature X  <input checked="" type="checkbox"/> Agent <input type="checkbox"/> Addressee</p> <p>B. Received by (Printed Name) <u>Shirley Mender</u> C. Date of Delivery <u>3/18/09</u></p> <p>D. Is delivery address different from item 1? <input type="checkbox"/> Yes If YES, enter delivery address below: <input type="checkbox"/> No</p>	
<p>1. Article Addressed to:</p> <p>Bureau of Land Management Arizona State Office One North Central Ave., Ste. 800 Phoenix, AZ 85004-4427</p>		<p>3. Service Type  <input checked="" type="checkbox"/> Certified Mail <input type="checkbox"/> Express Mail  <input type="checkbox"/> Registered <input type="checkbox"/> Return Receipt for Merchandise  <input type="checkbox"/> Insured Mail <input type="checkbox"/> C.O.D.</p> <p>4. Restricted Delivery? (Extra Fee) <input type="checkbox"/> Yes</p>	
<p>2. Article Number (Transfer from service label) 7007 2560 0001 4023 3125</p>		<p>PS Form 3811, February 2004 Domestic Return Receipt 102595-02-M-11</p>	

RECEIVED  
 BLM ARIZONA STATE OFF  
 2009 OCT 13 A 11:  
 PHOENIX, ARIZONA

From: Origin ID: LVLA (703) 235-3750  
 Board of Land Appeals  
 DOVOHA  
 801 North Quincy Street  
 Suite 300  
 Arlington, VA 22203



Ship Date: 08OCT09  
 ActWgt: 1.0 LB  
 CAD: 100599431/INET9090  
 Account#: S \*\*\*\*\*

Delivery Address Bar Code



Ref #  
 Invoice #  
 PO #  
 Dept #

SHIP TO: (602) 417-9200 BILL SENDER

Inclusion of Case File 2009-147  
 Arizona State Office  
 1 N CENTRAL AVE STE 800

PHOENIX, AZ 85004


TRK# 7960 1395 7168  
 0201

MON - 12OCT  
 \*\* 2DAY \*\*

A1

85004  
 AZ-US  
 PHX

SA ZSYA



PHOENIX ARIZONA

2009 OCT 13 A 11:15

RECEIVED  
 BLM AZ STATE OFFICE

**After printing this label:**

1. Use the 'Print' button on this page to print your label to your laser or inkjet printer.
2. Fold the printed page along the horizontal line.
3. Place label in shipping pouch and affix it to your shipment so that the barcode portion of the label can be read and scanned.

**Warning:** Use only the printed original label for shipping. Using a photocopy of this label for shipping purposes is fraudulent and could result in additional billing charges, along with the cancellation of your FedEx account number.

Use of this system constitutes your agreement to the service conditions in the current FedEx Service Guide, available on [fedex.com](http://fedex.com). FedEx will not be responsible for any claim in excess of \$100 per package, whether the result of loss, damage, delay, non-delivery, misdelivery, or misinformation, unless you declare a higher value, pay an additional charge, document your actual loss and file a timely claim. Limitations found in the current FedEx Service Guide apply. Your right to recover from FedEx for any loss, including intrinsic value of the package, loss of sales, income interest, profit, attorney's fees, costs, and other forms of damage whether direct, incidental, consequential, or special is limited to the greater of \$100 or the authorized declared value. Recovery cannot exceed actual documented loss. Maximum for items of extraordinary value is \$500, e.g., jewelry, precious metals, negotiable instruments and other items listed in our ServiceGuide. Written claims must be filed within strict time limits, see current FedEx Service Guide.



## LOCATION NOTICE FOR LODE MINING CLAIM


NOTICE IS HEREBY GIVEN that the DB 1 lode mining claim has been located by Canadian Mining of Arizona, Inc., whose current mailing address is 2001 West Wickenburg Way, Ste 1, Wickenburg, Arizona 85390. The general course of this claim is north and south and it is situated in Yavapai County, Arizona. This claim is 1500 feet in length and 600 feet in width. This claim runs from the location monument on which this location notice is posted approximately 1490 feet in a northerly direction to the north end line and 10 feet in the opposite direction to the south end line. This claim is marked by six monuments, one at each corner and one at the center of each end line of the claim.

The location monument on which this notice is posted is situated within Section 1, Township 8 North, Range 10 West, Gila and Salt River Base and Meridian, Arizona, and this claim occupies the following quarter section (s), section (s), Township (s), and Range (s):

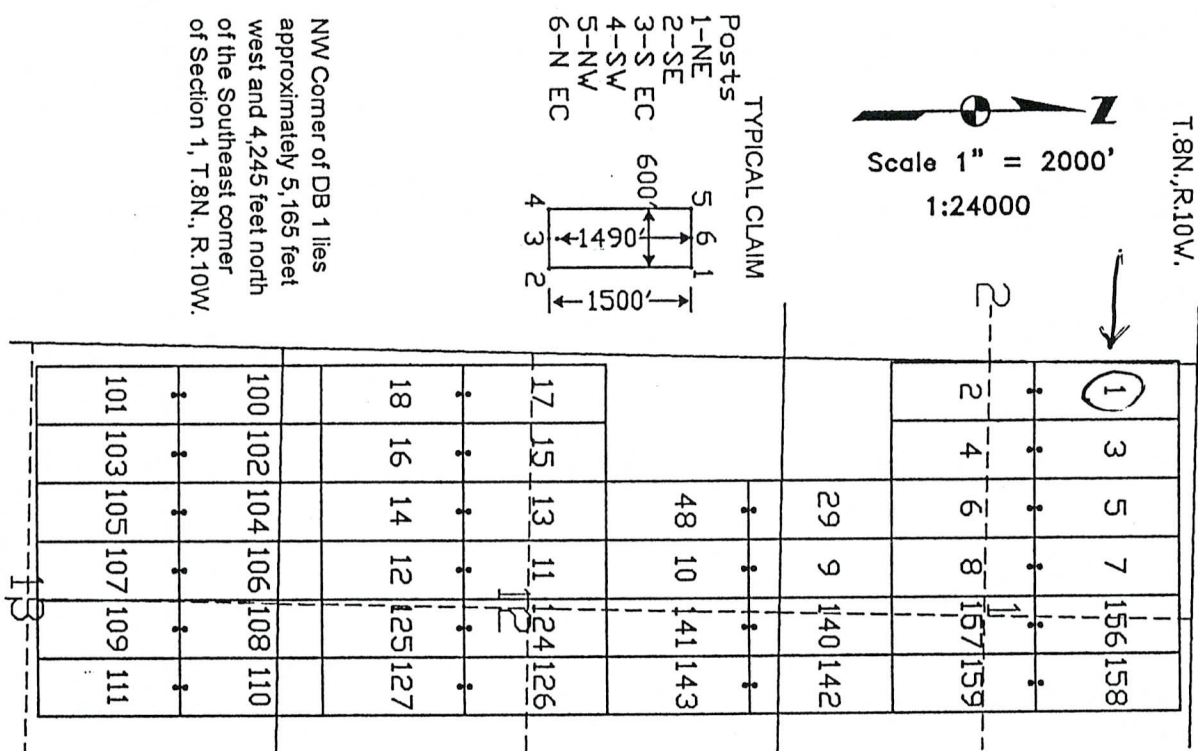
<u>Quarter section</u>	<u>Section</u>	<u>Township</u>	<u>Range</u>
<u>NE</u> ¼	Section <u>2</u>	Township 8 North	Range <u>10</u> West
<u>NW</u> ¼	Section <u>1</u>	Township 8 North	Range <u>10</u> West
_____ ¼	Section _____	Township 8 North	Range _____ West
_____ ¼	Section _____	Township 8 North	Range _____ West

The southwest corner of this claim is approximately 5165 feet West and 2745 feet North of the Southeast corner of Section 1, Township 8 North, and Range 10 West, Gila and Salt River Base and Meridian.

DATED AND POSTED on the ground this 2 day of June, 2007.

  
Dennis Augare Agent for: Canadian Mining of Arizona, Inc.  
2001 West Wickenburg Way, Ste 1  
Wickenburg, Arizona 85390

### Claim Map for DB Lode Claim



The above map depicts the **DB 1** lode mining claim, which is located in Section (s) 1, 2, Township 8 North, Range 10 West, Gila and Salt River Base Meridian, Yavapai County, Arizona. The claim corners, end centers, and location monument are marked by 2 inch by 2 inch by 5 foot wooden posts with aluminum tags. The bearings and distances between claim corners are as depicted on the map.

PHOENIX, ARIZONA

2007 AUG 24 A 7:51

RECEIVED  
B.L.M. AZ STATE OFFICE

AMC 385403



# **LOCATION NOTICE FOR LODE MINING CLAIM**

NOTICE IS HEREBY GIVEN that the DB 2 lode mining claim has been located by Canadian Mining of Arizona, Inc., whose current mailing address is 2001 West Wickenburg Way, Ste 1, Wickenburg, Arizona 85390. The general course of this claim is north and south and it is situated in Yavapai County, Arizona. This claim is 1500 feet in length and 600 feet in width. This claim runs from the location monument on which this location notice is posted approximately 10 feet in a northerly direction to the north end line and 1490 feet in the opposite direction to the south end line. This claim is marked by six monuments, one at each corner and one at the center of each end line of the claim.

The location monument on which this notice is posted is situated within Section 1, Township 8 North, Range 10 West, Gila and Salt River Base and Meridian, Arizona, and this claim occupies the following quarter section (s), section (s), Township (s), and Range (s):

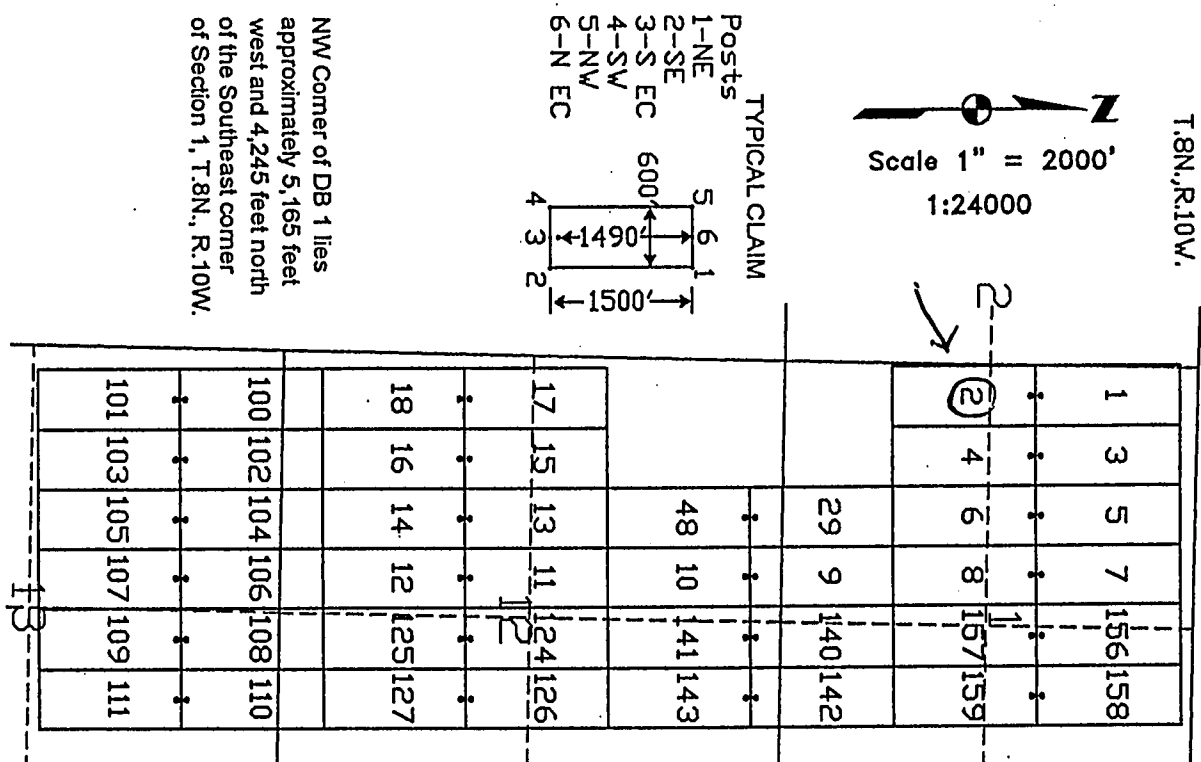
Quarter section	Section	Township	Range
NW 1/4	Section <u>1</u>	Township 8 North	Range <u>10</u> West
SW 1/4	Section <u>1</u>	Township 8 North	Range <u>10</u> West
1/4	Section _____	Township 8 North	Range _____ West
1/4	Section _____	Township 8 North	Range _____ West

The southwest corner of this claim is approximately 5165 feet West and 1245 feet North of the Southeast corner of Section 1, Township 8 North, and Range 10 West, Gila and Salt River Base and Meridian.

DATED AND POSTED on the ground this 2 day of June, 2007.

Agent for: Canadian Mining of Arizona, Inc.  
2001 West Wickenburg Way, Ste 1  
Wickenburg, Arizona 85390

## **Claim Map for DB Lode Claim**



The above map depicts the DB 2 lode mining claim, which is located in Section (s) 1, Township 8 North, Range 10 West, Gila and Salt River Base Meridian, Yavapai County, Arizona. The claim corners, end centers, and location monument are marked by 2 inch by 2 inch by 5 foot wooden posts with aluminum tags. The bearings and distances between claim corners are as depicted on the map.

RECEIVED  
B.L.M. AZ STATE OFFICE  
2007 AUG 24 A 1 51

AMC 385404

LOCATION NOTICE FOR LODE MINING CLAIM

NOTICE IS HEREBY GIVEN that the DB 3 lode mining claim has been located by Canadian Mining of Arizona, Inc., whose current mailing address is 2001 West Wickenburg Way, Ste 1, Wickenburg, Arizona 85390. The general course of this claim is north and south and it is situated in Yavapai County, Arizona. This claim is 1500 feet in length and 600 feet in width. This claim runs from the location monument on which this location notice is posted approximately 1490 feet in a northerly direction to the north end line and 10 feet in the opposite direction to the south end line. This claim is marked by six monuments, one at each corner and one at the center of each end line of the claim.

The location monument on which this notice is posted is situated within Section 1, Township 8 North, Range 10 West, Gila and Salt River Base and Meridian, Arizona, and this claim occupies the following quarter section (s), section (s), Township (s), and Range (s):

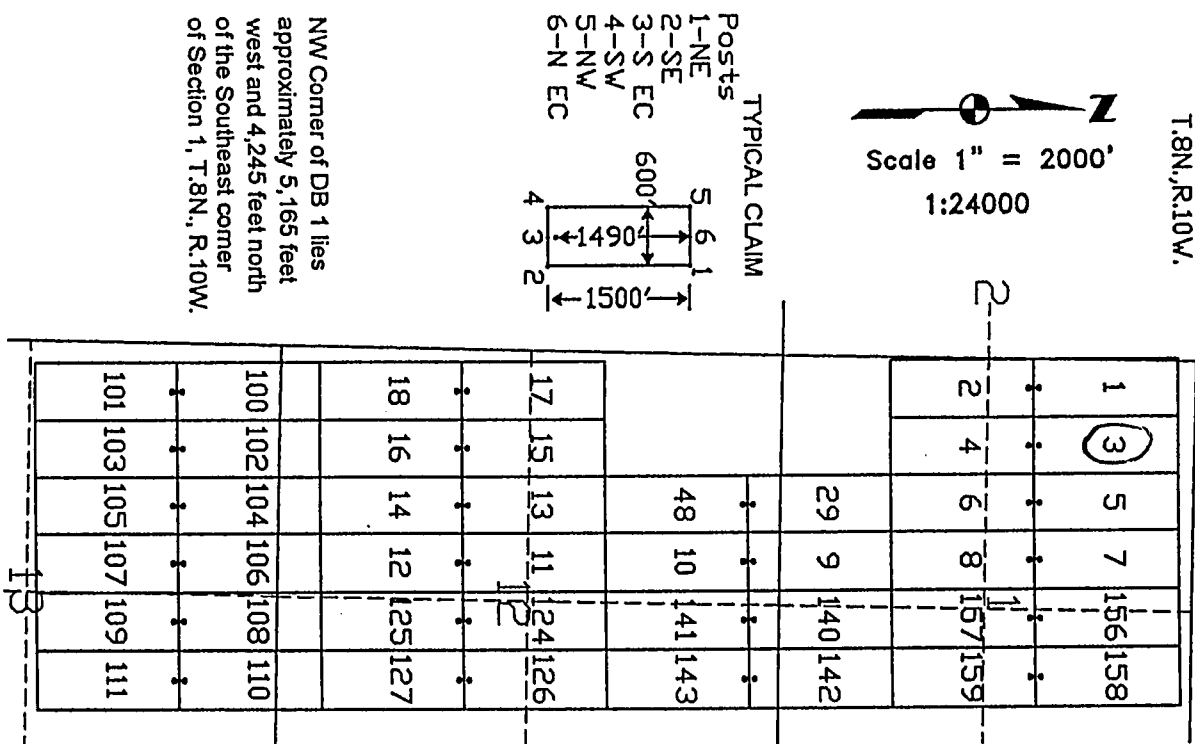
Quarter section	Section	Township	Range
<u>NW</u> 1/4	Section <u>1</u>	Township 8 North	Range <u>10</u> West
1/4	Section	Township 8 North	Range West
1/4	Section	Township 8 North	Range West
1/4	Section	Township 8 North	Range West

The southwest corner of this claim is approximately 4565 feet West and 2745 feet North of the Southeast corner of Section 1, Township 8 North, and Range 10 West, Gila and Salt River Base and Meridian.

DATED AND POSTED on the ground this 2 day of June, 2007.

Dennis Augare Agent for: Canadian Mining of Arizona, Inc.  
2001 West Wickenburg Way, Ste 1  
Wickenburg, Arizona 85390

Claim Map for DB Lode Claim



The above map depicts the DB 3 lode mining claim, which is located in Section (s) 1, Township 8 North, Range 10 West, Gila and Salt River Base Meridian, Yavapai County, Arizona. The claim corners, end centers, and location monument are marked by 2 inch by 2 inch by 5 foot wooden posts with aluminum tags. The bearings and distances between claim corners are as depicted on the map.

PHOENIX, ARIZONA

2007 AUG 24 A 7 51

RECEIVED  
B.L.M. AZ STATE OFFICE

AMU 385405

# LOCATION NOTICE FOR LODE MINING CLAIM

NOTICE IS HEREBY GIVEN that the DB 4 lode mining claim has been located by Canadian Mining of Arizona, Inc., whose current mailing address is 2001 West Wickenburg Way, Ste 1, Wickenburg, Arizona 85390. The general course of this claim is north and south and it is situated in Yavapai County, Arizona. This claim is 1500 feet in length and 600 feet in width. This claim runs from the location monument on which this location notice is posted approximately 10 feet in a northerly direction to the north end line and 1490 feet in the opposite direction to the south end line. This claim is marked by six monuments, one at each corner and one at the center of each end line of the claim.

The location monument on which this notice is posted is situated within Section 1, Township 8 North, Range 10 West, Gila and Salt River Base and Meridian, Arizona, and this claim occupies the following quarter section (s), section (s), Township (s), and Range (s):

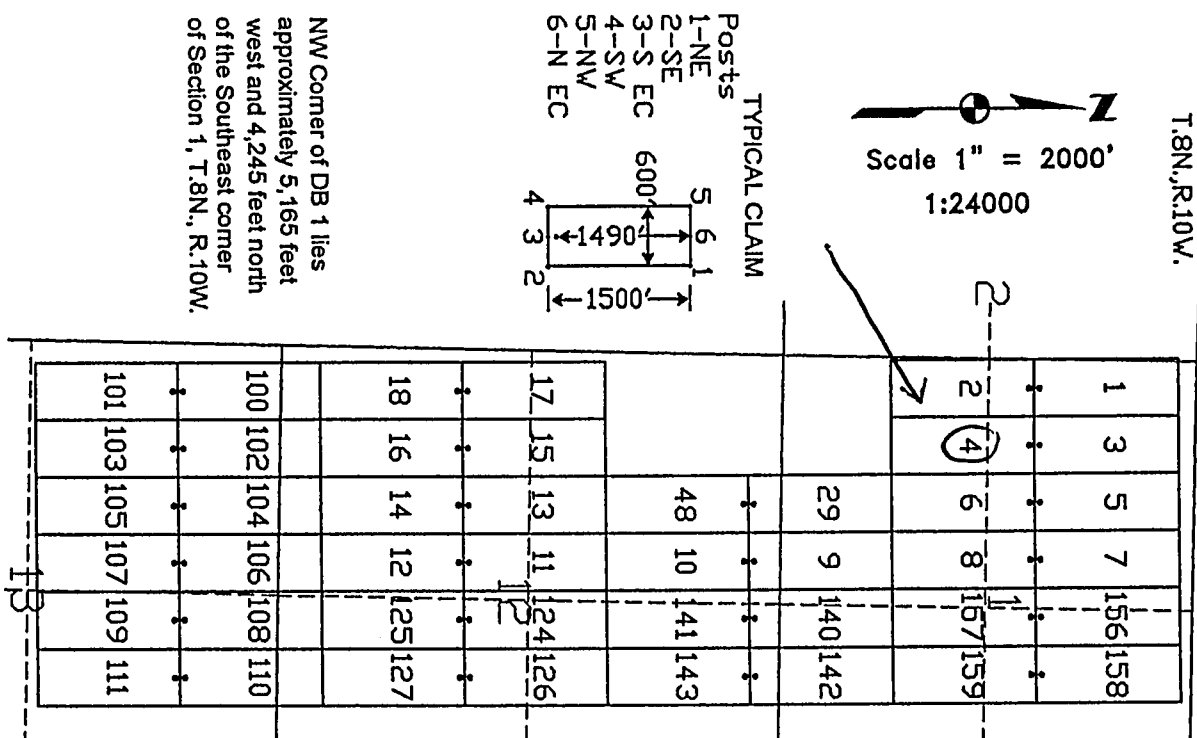
Quarter section	Section	Township	Range
<u>NW</u> $\frac{1}{4}$	Section <u>1</u>	Township 8 North	Range <u>10</u> West
<u>SW</u> $\frac{1}{4}$	Section <u>1</u>	Township 8 North	Range <u>10</u> West
$\frac{1}{4}$	Section _____	Township 8 North	Range _____ West
$\frac{1}{4}$	Section _____	Township 8 North	Range _____ West

The southwest corner of this claim is approximately 4565 feet West and 1245 feet North of the Southeast corner of Section 1, Township 8 North, and Range 10 West, Gila and Salt River Base and Meridian.

DATED AND POSTED on the ground this 2 day of June, 2007.

Dennis Augare Agent for: Canadian Mining of Arizona, Inc.  
2001 West Wickenburg Way, Ste 1  
Wickenburg, Arizona 85390

Claim Map for DB Lode Claim



The above map depicts the DB 4 lode mining claim, which is located in Section (s) 1, Township 8 North, Range 10 West, Gila and Salt River Base Meridian, Yavapai County, Arizona. The claim corners, end centers, and location monument are marked by 2 inch by 2 inch by 5 foot wooden posts with aluminum tags. The bearings and distances between claim corners are as depicted on the map.

PHOENIX, ARIZONA

2007 AUG 24 A 7:51

RECEIVED  
B.L.M. AZ STATE OFFICE

AMC 385406



LOCATION NOTICE FOR LODE MINING CLAIM

NOTICE IS HEREBY GIVEN that the DB 5 lode mining claim has been located by Canadian Mining of Arizona, Inc., whose current mailing address is 2001 West Wickenburg Way, Ste 1, Wickenburg, Arizona 85390. The general course of this claim is north and south and it is situated in Yavapai County, Arizona. This claim is 1500 feet in length and 600 feet in width. This claim runs from the location monument on which this location notice is posted approximately 1490 feet in a northerly direction to the north end line and 10 feet in the opposite direction to the south end line. This claim is marked by six monuments, one at each corner and one at the center of each end line of the claim.

The location monument on which this notice is posted is situated within Section 1, Township 8 North, Range 10 West, Gila and Salt River Base and Meridian, Arizona, and this claim occupies the following quarter section (s), section (s), Township (s), and Range (s):

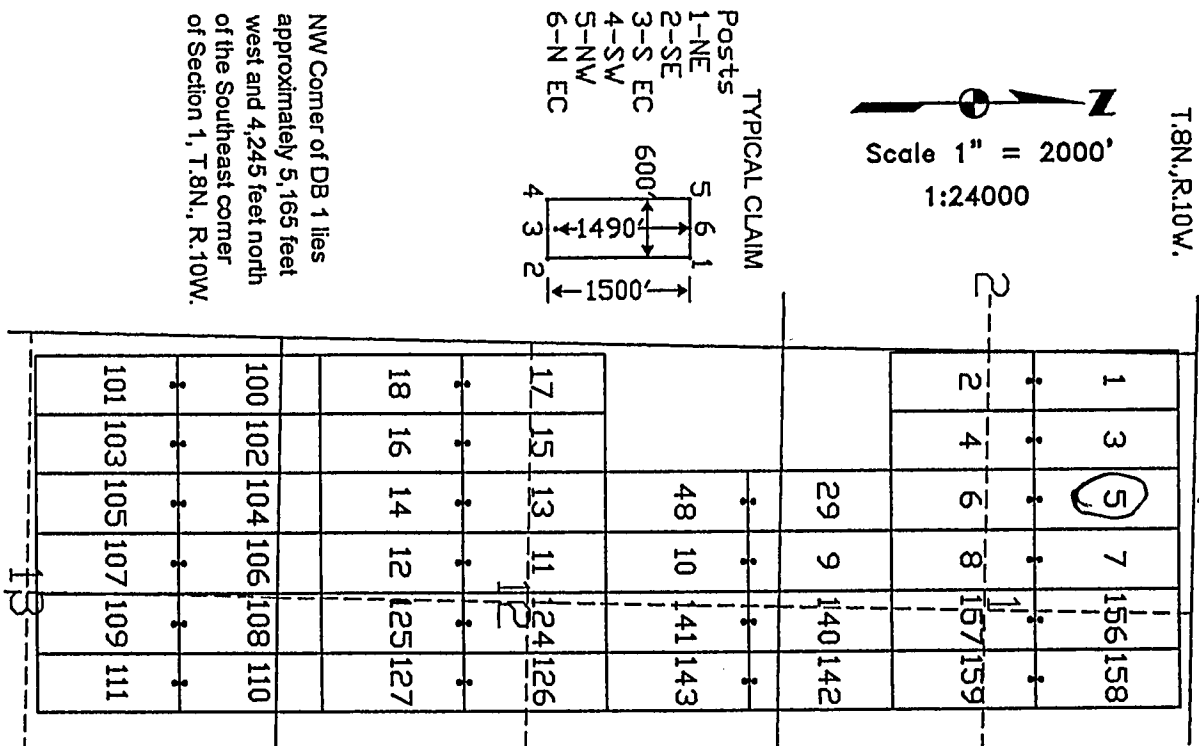
Quarter section	Section	Township	Range
<u>NW</u> 1/4	Section <u>1</u>	Township 8 North	Range <u>10</u> West
1/4	Section	Township 8 North	Range West
1/4	Section	Township 8 North	Range West
1/4	Section	Township 8 North	Range West

The southwest corner of this claim is approximately 3965 feet West and 2745 feet North of the Southeast corner of Section 1, Township 8 North, and Range 10 West, Gila and Salt River Base and Meridian.

DATED AND POSTED on the ground this 2 day of June, 2007.

Dennis Augare Agent for: Canadian Mining of Arizona, Inc.  
2001 West Wickenburg Way, Ste 1  
Wickenburg, Arizona 85390

Claim Map for DB Lode Claim



The above map depicts the DB 5 lode mining claim, which is located in Section (s) 1, Township 8 North, Range 10 West, Gila and Salt River Base Meridian, Yavapai County, Arizona. The claim corners, end centers, and location monument are marked by 2 inch by 2 inch by 5 foot wooden posts with aluminum tags. The bearings and distances between claim corners are as depicted on the map.

PHOENIX, ARIZONA

2007 AUG 24 A 1:51

RECEIVED  
B.L.M. AZ STATE OFFICE

AMC 385407

LOCATION NOTICE FOR LODE MINING CLAIM

NOTICE IS HEREBY GIVEN that the DB 6 lode mining claim has been located by Canadian Mining of Arizona, Inc., whose current mailing address is 2001 West Wickenburg Way, Ste 1, Wickenburg, Arizona 85390. The general course of this claim is north and south and it is situated in Yavapai County, Arizona. This claim is 1500 feet in length and 600 feet in width. This claim runs from the location monument on which this location notice is posted approximately 10 feet in a northerly direction to the north end line and 1490 feet in the opposite direction to the south end line. This claim is marked by six monuments, one at each corner and one at the center of each end line of the claim.

The location monument on which this notice is posted is situated within Section 1, Township 8 North, Range 10 West, Gila and Salt River Base and Meridian, Arizona, and this claim occupies the following quarter section (s), section (s), Township (s), and Range (s):

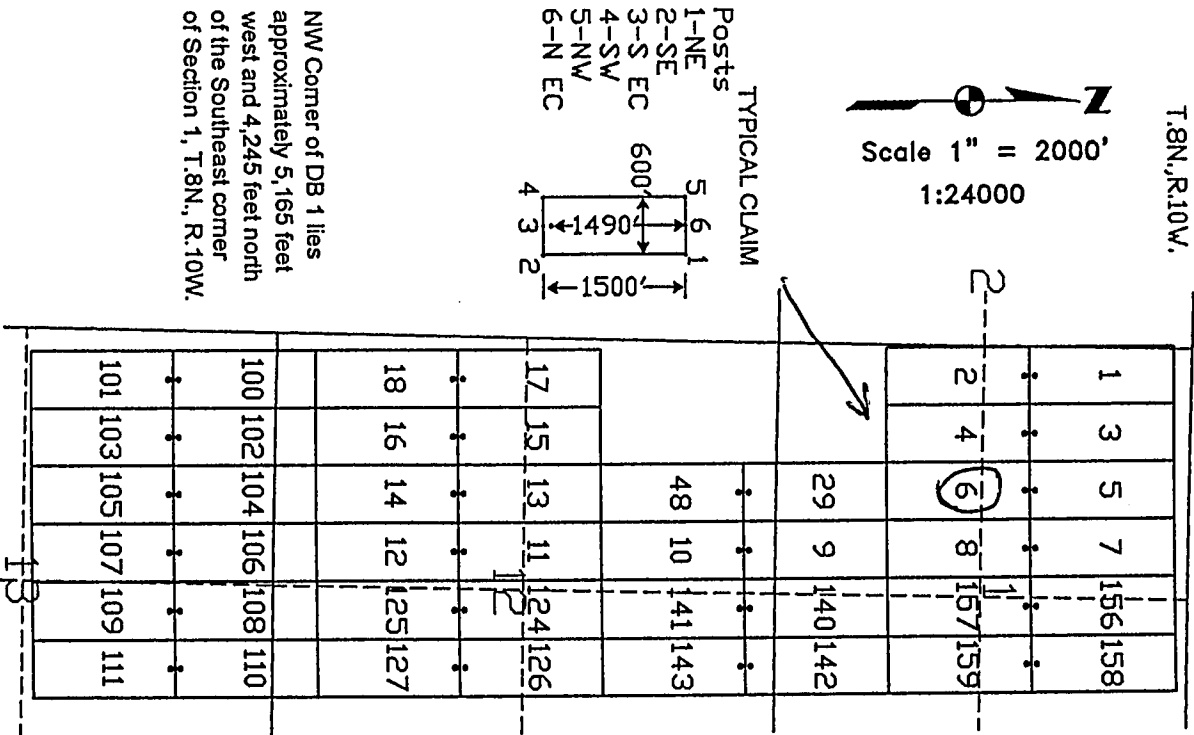
Quarter section	Section	Township	Range
<u>All</u> 1/4	Section <u>1</u>	Township 8 North	Range <u>10</u> West
<u>Sec</u> 1/4	Section <u>1</u>	Township 8 North	Range <u>10</u> West
1/4	Section	Township 8 North	Range West
1/4	Section	Township 8 North	Range West

The southwest corner of this claim is approximately 3965 feet West and 1245 feet North of the Southeast corner of Section 1, Township 8 North, and Range 10 West, Gila and Salt River Base and Meridian.

DATED AND POSTED on the ground this 2 day of June, 2007.

Dennis Augare Agent for: Canadian Mining of Arizona, Inc.  
2001 West Wickenburg Way, Ste 1  
Wickenburg, Arizona 85390

Claim Map for DB Lode Claim



The above map depicts the DB 6 lode mining claim, which is located in Section (s) 1, Township 8 North, Range 10 West, Gila and Salt River Base Meridian, Yavapai County, Arizona. The claim corners, end centers, and location monument are marked by 2 inch by 2 inch by 5 foot wooden posts with aluminum tags. The bearings and distances between claim corners are as depicted on the map.

PHOENIX, ARIZONA

2007 AUG 24 A 7 51

RECEIVED  
B.L.M. AZ STATE OFFICE

AMC 385408

## LOCATION NOTICE FOR LODE MINING CLAIM


NOTICE IS HEREBY GIVEN that the DB 7 lode mining claim has been located by Canadian Mining of Arizona, Inc., whose current mailing address is 2001 West Wickenburg Way, Ste 1, Wickenburg, Arizona 85390. The general course of this claim is north and south and it is situated in Yavapai County, Arizona. This claim is 1500 feet in length and 600 feet in width. This claim runs from the location monument on which this location notice is posted approximately 1490 feet in a northerly direction to the north end line and 10 feet in the opposite direction to the south end line. This claim is marked by six monuments, one at each corner and one at the center of each end line of the claim.

The location monument on which this notice is posted is situated within Section 1, Township 8 North, Range 10 West, Gila and Salt River Base and Meridian, Arizona, and this claim occupies the following quarter section (s), section (s), Township (s), and Range (s):

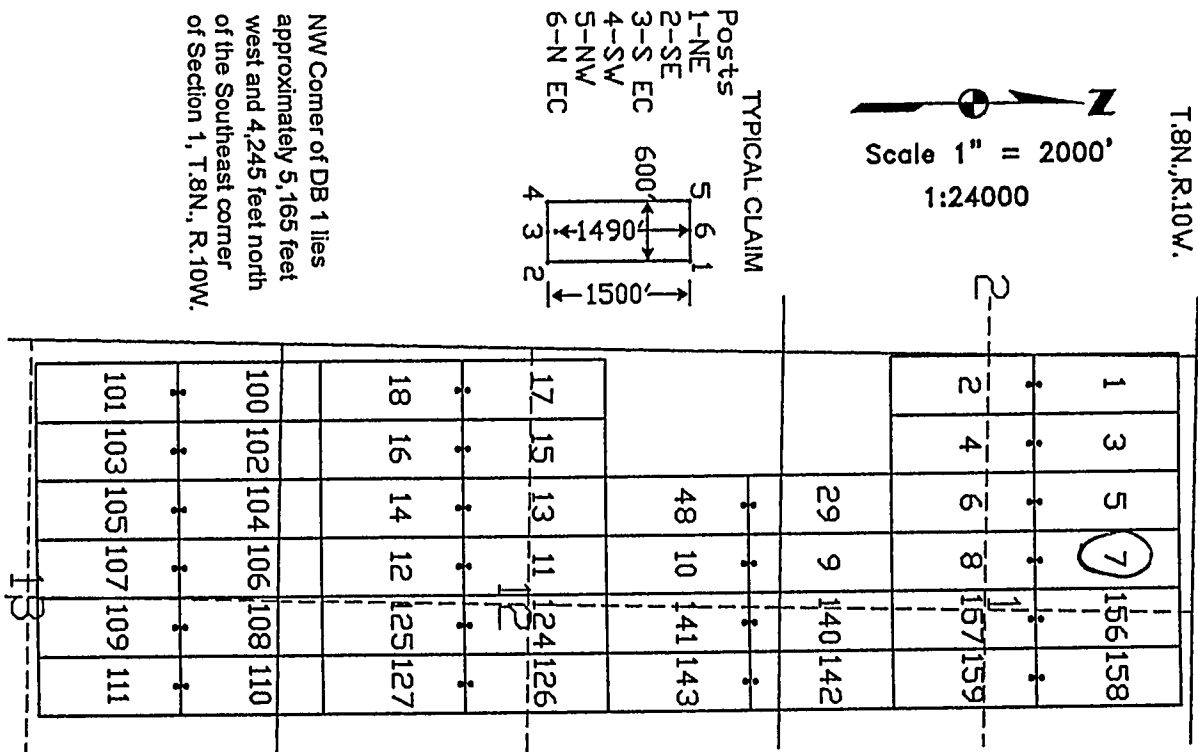
<u>Quarter section</u>	<u>Section</u>	<u>Township</u>	<u>Range</u>
<u>1/4</u>	Section <u>1</u>	Township 8 North	Range <u>10</u> West
<u>1/4</u>	Section _____	Township 8 North	Range _____ West
<u>1/4</u>	Section _____	Township 8 North	Range _____ West
<u>1/4</u>	Section _____	Township 8 North	Range _____ West

The southwest corner of this claim is approximately 3365 feet West and 2.745 feet North of the Southeast corner of Section 1, Township 8 North, and Range 10 West, Gila and Salt River Base and Meridian.

DATED AND POSTED on the ground this 2 day of June, 2007.

  
Dennis Augare Agent for: Canadian Mining of Arizona, Inc.  
2001 West Wickenburg Way, Ste 1  
Wickenburg, Arizona 85390

### Claim Map for DB Lode Claim



The above map depicts the DB 7 lode mining claim, which is located in Section (s) 1, Township 8 North, Range 10 West, Gila and Salt River Base Meridian, Yavapai County, Arizona. The claim corners, end centers, and location monument are marked by 2 inch by 2 inch by 5 foot wooden posts with aluminum tags. The bearings and distances between claim corners are as depicted on the map.

PHOENIX, ARIZONA

2007 AUG 24 A 7:51

RECEIVED  
B.L.M. AZ STATE OFFICE



LOCATION NOTICE FOR LODE MINING CLAIM

NOTICE IS HEREBY GIVEN that the DB 8 lode mining claim has been located by Canadian Mining of Arizona, Inc., whose current mailing address is 2001 West Wickenburg Way, Ste 1, Wickenburg, Arizona 85390. The general course of this claim is north and south and it is situated in Yavapai County, Arizona. This claim is 1500 feet in length and 600 feet in width. This claim runs from the location monument on which this location notice is posted approximately 10 feet in a northerly direction to the north end line and 1490 feet in the opposite direction to the south end line. This claim is marked by six monuments, one at each corner and one at the center of each end line of the claim.

The location monument on which this notice is posted is situated within Section 1, Township 8 North, Range 10 West, Gila and Salt River Base and Meridian, Arizona, and this claim occupies the following quarter section (s), section (s), Township (s), and Range (s):

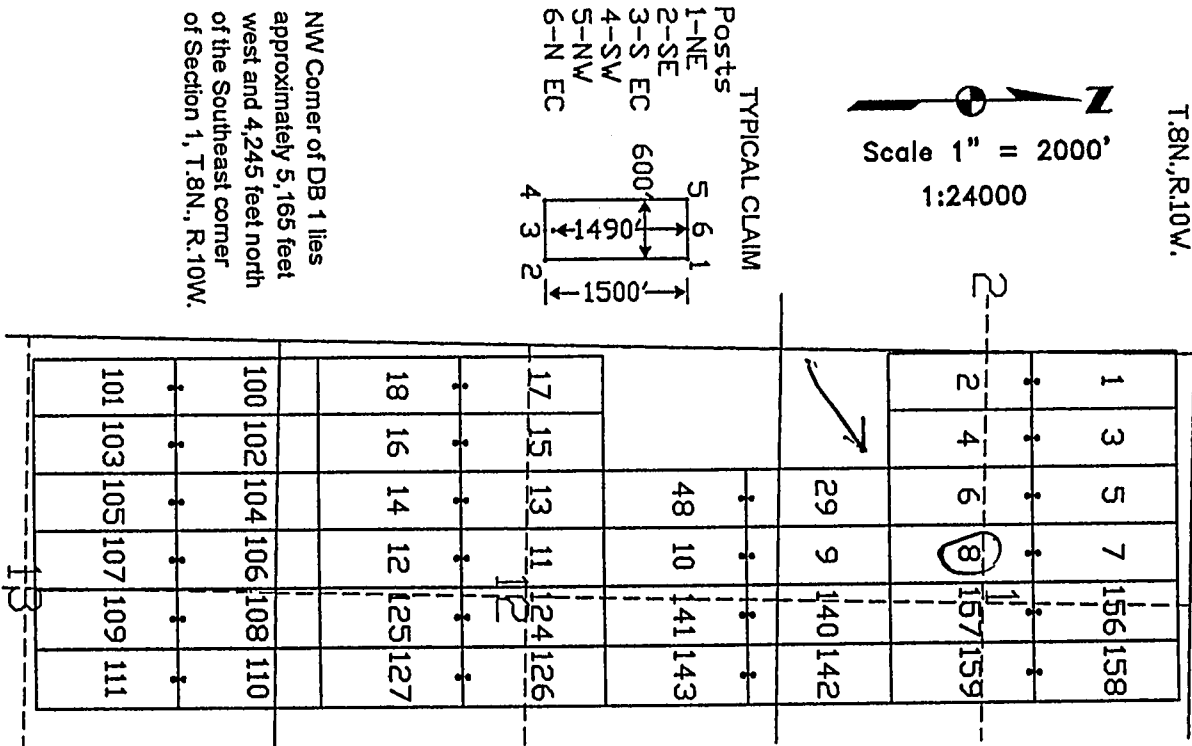
Quarter section	Section	Township	Range
<u>NW</u> 1/4	Section <u>1</u>	Township 8 North	Range <u>10</u> West
<u>SW</u> 1/4	Section <u>1</u>	Township 8 North	Range <u>10</u> West
1/4	Section	Township 8 North	Range West
1/4	Section	Township 8 North	Range West

The southwest corner of this claim is approximately 3365 feet West and 1245 feet North of the Southeast corner of Section 1, Township 8 North, and Range 10 West, Gila and Salt River Base and Meridian.

DATED AND POSTED on the ground this 2 day of June, 2007.

Dennis Augare Agent for: Canadian Mining of Arizona, Inc.  
2001 West Wickenburg Way, Ste 1  
Wickenburg, Arizona 85390

Claim Map for DB Lode Claim



The above map depicts the DB 8 lode mining claim, which is located in Section (s) 1, Township 8 North, Range 10 West, Gila and Salt River Base Meridian, Yavapai County, Arizona. The claim corners, end centers, and location monument are marked by 2 inch by 2 inch by 5 foot wooden posts with aluminum tags. The bearings and distances between claim corners are as depicted on the map.

PHOENIX, ARIZONA

2007 AUG 24 A 7:51

RECEIVED  
B.L.M. AZ STATE OFFICE

AMD 385410

LOCATION NOTICE FOR LODE MINING CLAIM

NOTICE IS HEREBY GIVEN that the DB 9 lode mining claim has been located by Canadian Mining of Arizona, Inc., whose current mailing address is 2001 West Wickenburg Way, Ste 1, Wickenburg, Arizona 85390. The general course of this claim is north and south and it is situated in Yavapai County, Arizona. This claim is 1500 feet in length and 600 feet in width. This claim runs from the location monument on which this location notice is posted approximately 1490 feet in a northerly direction to the north end line and 10 feet in the opposite direction to the south end line. This claim is marked by six monuments, one at each corner and one at the center of each end line of the claim.

The location monument on which this notice is posted is situated within Section 12, Township 8 North, Range 10 West, Gila and Salt River Base and Meridian, Arizona, and this claim occupies the following quarter section (s), section (s), Township (s), and Range (s):

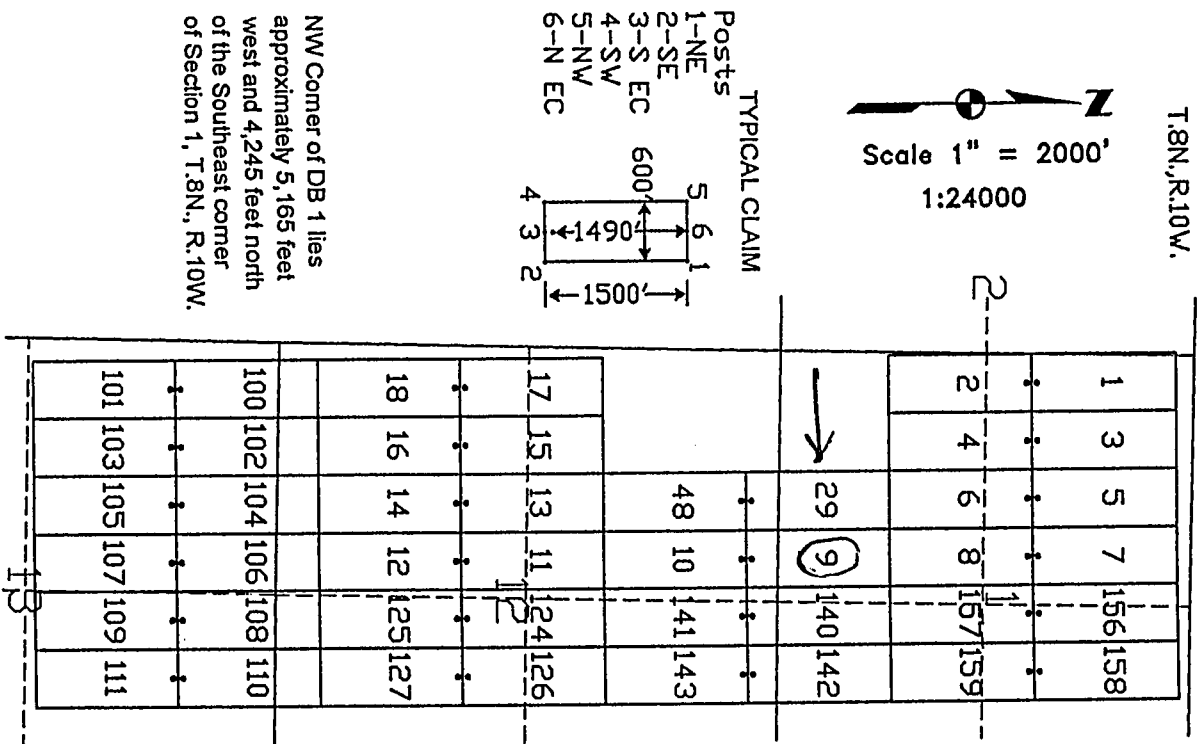
Quarter section	Section	Township	Range
<u>SW</u> 1/4	Section <u>1</u>	Township 8 North	Range <u>10</u> West
<u>NW</u> 1/4	Section <u>12</u>	Township 8 North	Range <u>10</u> West
1/4	Section	Township 8 North	Range West
1/4	Section	Township 8 North	Range West

The southwest corner of this claim is approximately 3365 feet West and 255 feet South of the Southeast corner of Section 1, Township 8 North, and Range 10 West, Gila and Salt River Base and Meridian.

DATED AND POSTED on the ground this 3 day of June, 2007.

Dennis Augare Agent for: Canadian Mining of Arizona, Inc.  
2001 West Wickenburg Way, Ste 1  
Wickenburg, Arizona 85390

Claim Map for DB Lode Claim



The above map depicts the DB 9 lode mining claim, which is located in Section (s) 1, 12, Township 8 North, Range 10 West, Gila and Salt River Base Meridian, Yavapai County, Arizona. The claim corners, end centers, and location monument are marked by 2 inch by 2 inch by 5 foot wooden posts with aluminum tags. The bearings and distances between claim corners are as depicted on the map.

PHOENIX, ARIZONA

2007 AUG 24 A 7:51

RECEIVED  
B.L.M. AZ STATE OFFICE

AMC 385411

# **LOCATION NOTICE FOR LODE MINING CLAIM**

NOTICE IS HEREBY GIVEN that the DB 10 lode mining claim has been located by Canadian Mining of Arizona, Inc., whose current mailing address is 2001 West Wickenburg Way, Ste 1, Wickenburg, Arizona 85390. The general course of this claim is north and south and it is situated in Yavapai County, Arizona. This claim is 1500 feet in length and 600 feet in width. This claim runs from the location monument on which this location notice is posted approximately 10 feet in a northerly direction to the north end line and 1490 feet in the opposite direction to the south end line. This claim is marked by six monuments, one at each corner and one at the center of each end line of the claim.

The location monument on which this notice is posted is situated within Section 12, Township 8 North, Range 10 West, Gila and Salt River Base and Meridian, Arizona, and this claim occupies the following quarter section (s), section (s), Township (s), and Range (s):

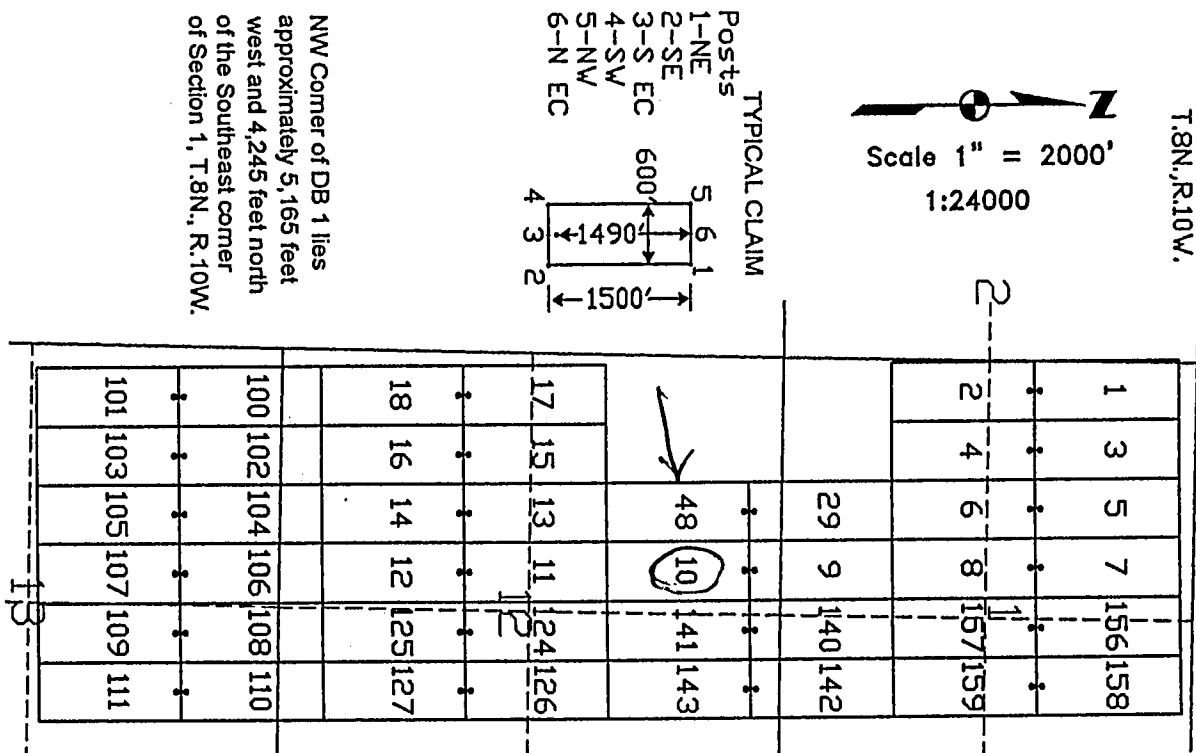
Quarter section	Section	Township	Range
<u>NW</u> ¼	Section <u>12</u>	Township 8 North	Range <u>10</u> West
¼	Section _____	Township 8 North	Range _____ West
¼	Section _____	Township 8 North	Range _____ West
¼	Section _____	Township 8 North	Range _____ West

The southwest corner of this claim is approximately 3365 feet West and 1755 feet South of the Southeast corner of Section 1, Township 8 North, and Range 10 West, Gila and Salt River Base and Meridian.

DATED AND POSTED on the ground this 3 day of June, 2007.

Dennis Augere Agent for: Canadian Mining of Arizona, Inc.  
2001 West Wickenburg Way, Ste 1  
Wickenburg, Arizona 85390

**Claim Map for DB Lode Claim**



The above map depicts the DB 10 lode mining claim, which is located in Section (s) 12, Township 8 North, Range 10 West, Gila and Salt River Base Meridian, Yavapai County, Arizona. The claim corners, end centers, and location monument are marked by 2 inch by 2 inch by 5 foot wooden posts with aluminum tags. The bearings and distances between claim corners are as depicted on the map.

PHOENIX, ARIZONA

2007 AUG 24 A 7:51

RECEIVED  
B.L.M. AZ STATE OFFICE

AMC 385412



LOCATION NOTICE FOR LODE MINING CLAIM

NOTICE IS HEREBY GIVEN that the DB 11 lode mining claim has been located by Canadian Mining of Arizona, Inc., whose current mailing address is 2001 West Wickenburg Way, Ste 1, Wickenburg, Arizona 85390. The general course of this claim is north and south and it is situated in Yavapai County, Arizona. This claim is 1500 feet in length and 600 feet in width. This claim runs from the location monument on which this location notice is posted approximately 1490 feet in a northerly direction to the north end line and 10 feet in the opposite direction to the south end line. This claim is marked by six monuments, one at each corner and one at the center of each end line of the claim.

The location monument on which this notice is posted is situated within Section 12, Township 8 North, Range 10 West, Gila and Salt River Base and Meridian, Arizona, and this claim occupies the following quarter section (s), section (s), Township (s), and Range (s):

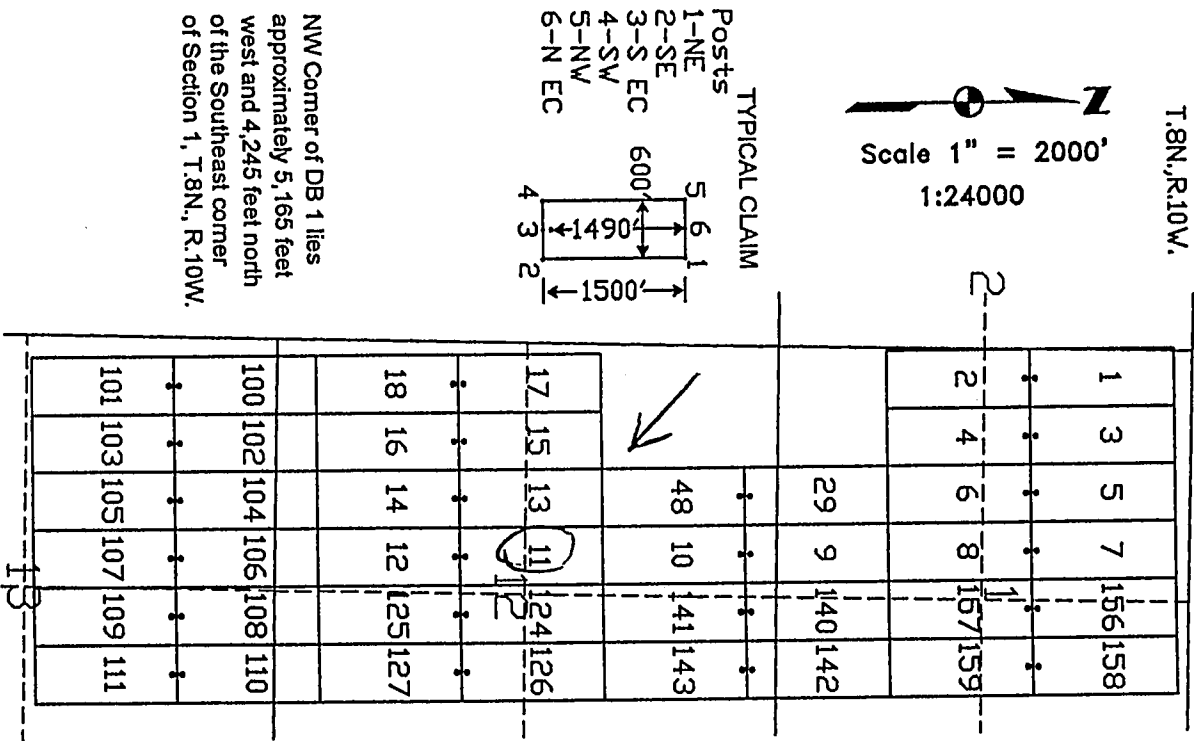
Quarter section	Section	Township	Range
NW 1/4	Section <u>12</u>	Township 8 North	Range <u>10</u> West
SW 1/4	Section <u>12</u>	Township 8 North	Range <u>10</u> West
1/4	Section	Township 8 North	Range West
1/4	Section	Township 8 North	Range West

The southwest corner of this claim is approximately 3365 feet West and 3255 feet South of the Southeast corner of Section 1, Township 8 North, and Range 10 West, Gila and Salt River Base and Meridian.

DATED AND POSTED on the ground this 4 day of June, 2007.

Dennis Augare Agent for: Canadian Mining of Arizona, Inc.  
2001 West Wickenburg Way, Ste 1  
Wickenburg, Arizona 85390

Claim Map for DB Lode Claim



The above map depicts the DB 11 lode mining claim, which is located in Section (s) 12, Township 8 North, Range 10 West, Gila and Salt River Base Meridian, Yavapai County, Arizona. The claim corners, end centers, and location monument are marked by 2 inch by 2 inch by 5 foot wooden posts with aluminum tags. The bearings and distances between claim corners are as depicted on the map.

PHOENIX, ARIZONA

2007 AUG 24 A 7 51

RECEIVED  
B.L.M. AZ STATE OFFICE

AMC 385413

LOCATION NOTICE FOR LODE MINING CLAIM

NOTICE IS HEREBY GIVEN that the DB 12 lode mining claim has been located by Canadian Mining of Arizona, Inc., whose current mailing address is 2001 West Wickenburg Way, Ste 1, Wickenburg, Arizona 85390. The general course of this claim is north and south and it is situated in Yavapai County, Arizona. This claim is 1500 feet in length and 600 feet in width. This claim runs from the location monument on which this location notice is posted approximately 10 feet in a northerly direction to the north end line and 1490 feet in the opposite direction to the south end line. This claim is marked by six monuments, one at each corner and one at the center of each end line of the claim.

The location monument on which this notice is posted is situated within Section 12, Township 8 North, Range 10 West, Gila and Salt River Base and Meridian, Arizona, and this claim occupies the following quarter section (s), section (s), Township (s), and Range (s):

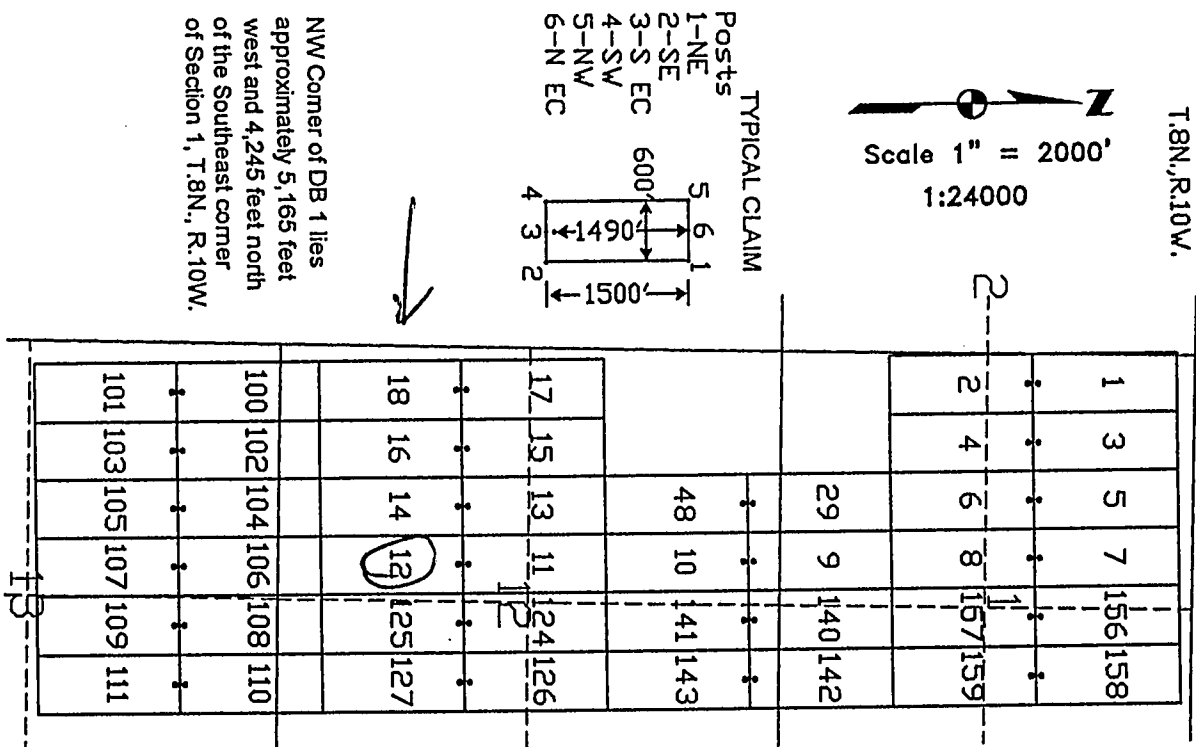
Quarter section	Section	Township	Range
<u>SW</u> ¼	Section <u>12</u>	Township 8 North	Range <u>10</u> West
¼	Section _____	Township 8 North	Range _____ West
¼	Section _____	Township 8 North	Range _____ West
¼	Section _____	Township 8 North	Range _____ West

The southwest corner of this claim is approximately 3365 feet West and 4755 feet South of the Southeast corner of Section 1, Township 8 North, and Range 10 West, Gila and Salt River Base and Meridian.

DATED AND POSTED on the ground this 4 day of June, 2007.

Dennis Augare Agent for: Canadian Mining of Arizona, Inc.  
2001 West Wickenburg Way, Ste 1  
Wickenburg, Arizona 85390

Claim Map for DB Lode Claim



LOCATION NOTICE FOR LODE MINING CLAIM

NOTICE IS HEREBY GIVEN that the DB 13 lode mining claim has been located by Canadian Mining of Arizona, Inc., whose current mailing address is 2001 West Wickenburg Way, Ste 1, Wickenburg, Arizona 85390. The general course of this claim is north and south and it is situated in Yavapai County, Arizona. This claim is 1500 feet in length and 600 feet in width. This claim runs from the location monument on which this location notice is posted approximately 1490 feet in a northerly direction to the north end line and 10 feet in the opposite direction to the south end line. This claim is marked by six monuments, one at each corner and one at the center of each end line of the claim.

The location monument on which this notice is posted is situated within Section 12, Township 8 North, Range 10 West, Gila and Salt River Base and Meridian, Arizona, and this claim occupies the following quarter section (s), section (s), Township (s), and Range (s):

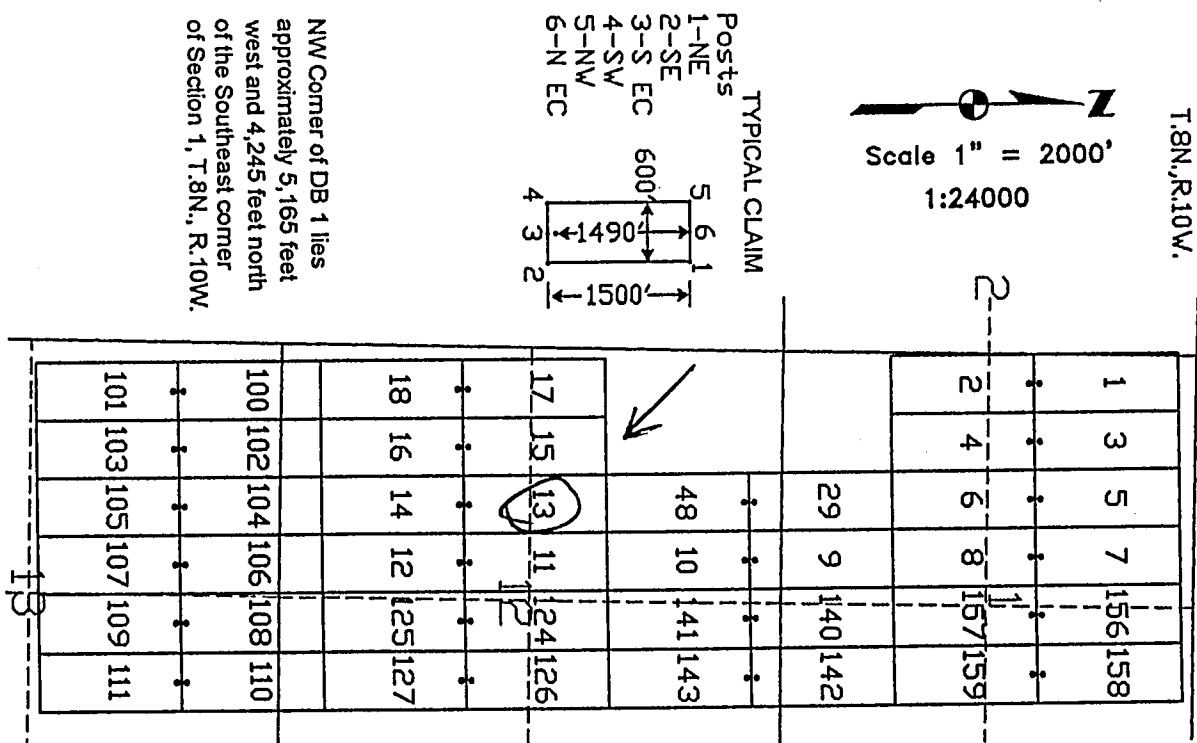
Quarter section	Section	Township	Range
<u>NW</u> 1/4	Section <u>12</u>	Township 8 North	Range <u>10</u> West
<u>SW</u> 1/4	Section <u>12</u>	Township 8 North	Range <u>10</u> West
1/4	Section	Township 8 North	Range West
1/4	Section	Township 8 North	Range West

The southwest corner of this claim is approximately 3965 feet West and 3255 feet South of the Southeast corner of Section 1, Township 8 North, and Range 10 West, Gila and Salt River Base and Meridian.

DATED AND POSTED on the ground this 4 day of June, 2007.

Dennis Augare Agent for: Canadian Mining of Arizona, Inc.  
2001 West Wickenburg Way, Ste 1  
Wickenburg, Arizona 85390

Claim Map for DB Lode Claim



The above map depicts the DB 13 lode mining claim, which is located in Section (s) 12, Township 8 North, Range 10 West, Gila and Salt River Base Meridian, Yavapai County, Arizona. The claim corners, end centers, and location monument are marked by 2 inch by 2 inch by 5 foot wooden posts with aluminum tags. The bearings and distances between claim corners are as depicted on the map.

PHOENIX, ARIZONA

2007 AUG 24 A 7:52

RECEIVED  
B.L.M. AZ STATE OFFICE

AMC 385415



**LOCATION NOTICE FOR LODE MINING CLAIM**

NOTICE IS HEREBY GIVEN that the DB 14 lode mining claim has been located by Canadian Mining of Arizona, Inc., whose current mailing address is 2001 West Wickenburg Way, Ste 1, Wickenburg, Arizona 85390. The general course of this claim is north and south and it is situated in Yavapai County, Arizona. This claim is 1500 feet in length and 600 feet in width. This claim runs from the location monument on which this location notice is posted approximately 10 feet in a northerly direction to the north end line and 1490 feet in the opposite direction to the south end line. This claim is marked by six monuments, one at each corner and one at the center of each end line of the claim.

The location monument on which this notice is posted is situated within Section 12, Township 8 North, Range 10 West, Gila and Salt River Base and Meridian, Arizona, and this claim occupies the following quarter section (s), section (s), Township (s), and Range (s):

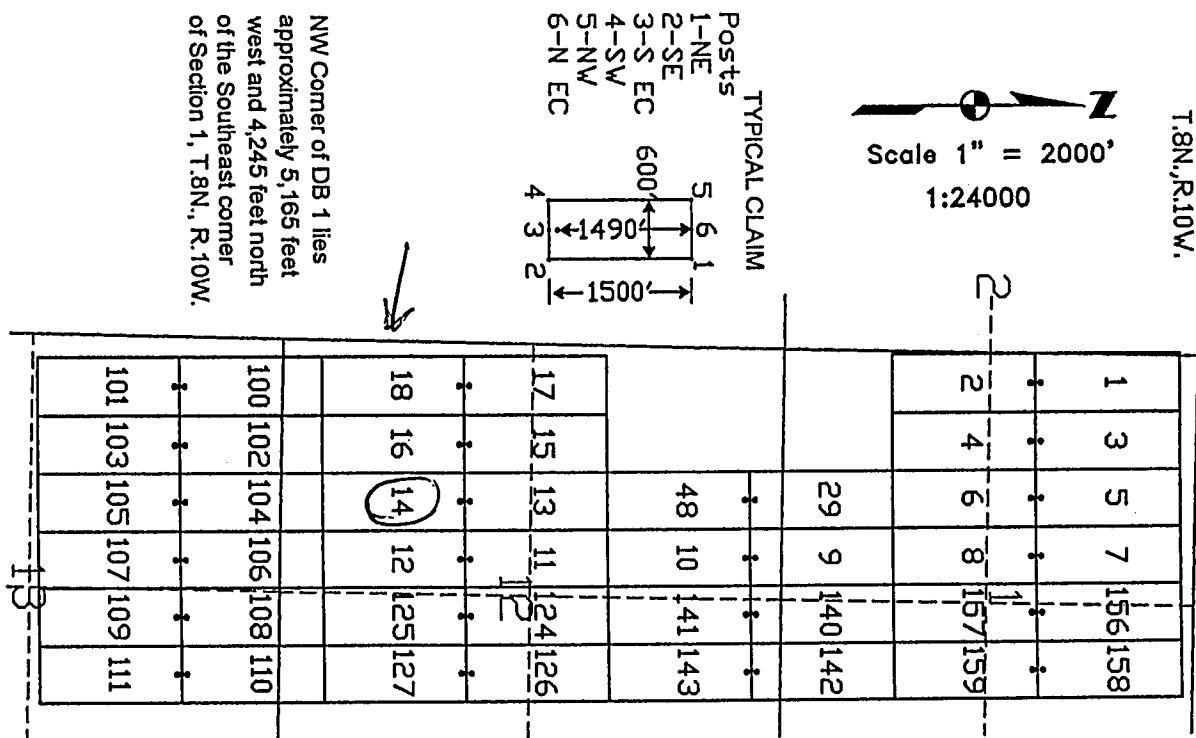
<u>Quarter section</u>	<u>Section</u>	<u>Township</u>	<u>Range</u>
<u>SW</u> 1/4	Section <u>12</u>	Township 8 North	Range <u>10</u> West
1/4	Section _____	Township 8 North	Range _____ West
1/4	Section _____	Township 8 North	Range _____ West
1/4	Section _____	Township 8 North	Range _____ West

The southwest corner of this claim is approximately 3965 feet West and 4755 feet South of the Southeast corner of Section 1, Township 8 North, and Range 10 West, Gila and Salt River Base and Meridian.

DATED AND POSTED on the ground this 4 day of June, 2007.

Dennis Augare Agent for: Canadian Mining of Arizona, Inc.  
2001 West Wickenburg Way, Ste 1  
Wickenburg, Arizona 85390

**Claim Map for DB Lode Claim**



The above map depicts the DB 14 lode mining claim, which is located in Section (s) 12, Township 8 North, Range 10 West, Gila and Salt River Base Meridian, Yavapai County, Arizona. The claim corners, end centers, and location monument are marked by 2 inch by 2 inch by 5 foot wooden posts with aluminum tags. The bearings and distances between claim corners are as depicted on the map.

PHOENIX, ARIZONA

2007 AUG 24 A 7:52

RECEIVED  
B.L.M. AZ STATE OFFICE

AMC 385416

LOCATION NOTICE FOR LODE MINING CLAIM

NOTICE IS HEREBY GIVEN that the DB 15 lode mining claim has been located by Canadian Mining of Arizona, Inc., whose current mailing address is 2001 West Wickenburg Way, Ste 1, Wickenburg, Arizona 85390. The general course of this claim is north and south and it is situated in Yavapai County, Arizona. This claim is 1500 feet in length and 600 feet in width. This claim runs from the location monument on which this location notice is posted approximately 1490 feet in a northerly direction to the north end line and 10 feet in the opposite direction to the south end line. This claim is marked by six monuments, one at each corner and one at the center of each end line of the claim.

The location monument on which this notice is posted is situated within Section 12, Township 8 North, Range 10 West, Gila and Salt River Base and Meridian, Arizona, and this claim occupies the following quarter section (s), section (s), Township (s), and Range (s):

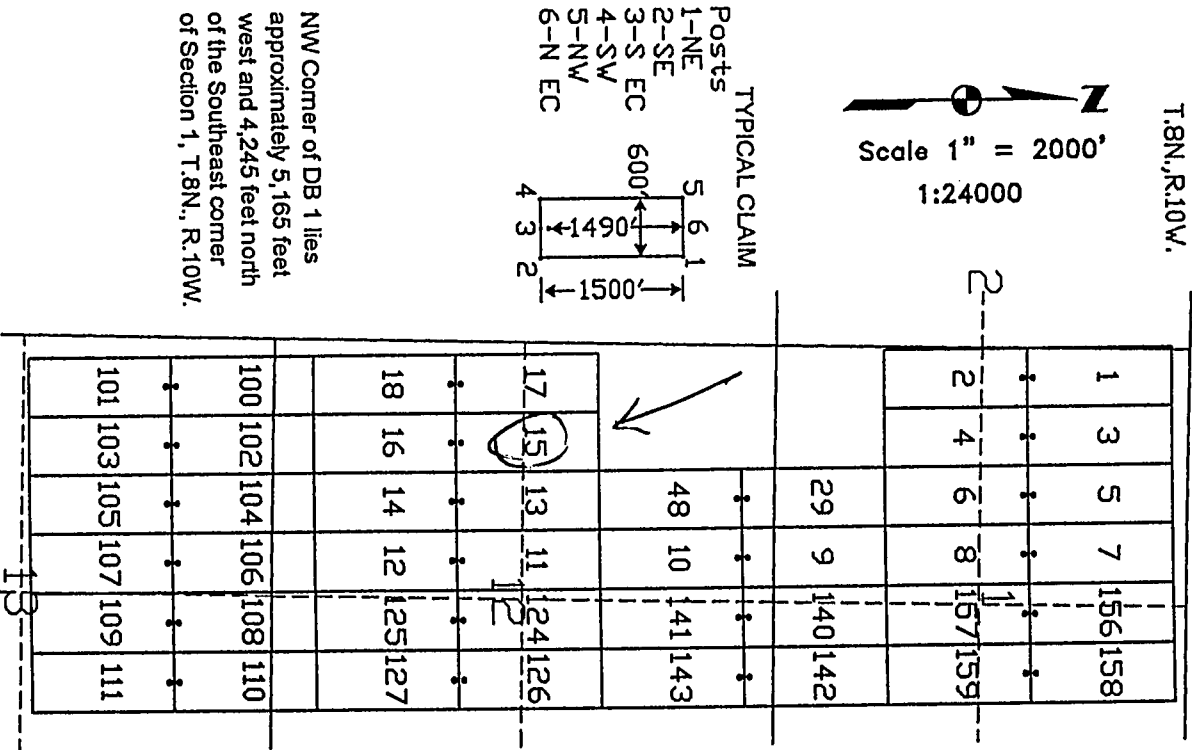
Quarter section	Section	Township	Range
<u>NW</u> 1/4	Section <u>12</u>	Township 8 North	Range <u>10</u> West
<u>SW</u> 1/4	Section <u>12</u>	Township 8 North	Range <u>10</u> West
1/4	Section	Township 8 North	Range West
1/4	Section	Township 8 North	Range West

The southwest corner of this claim is approximately 4565 feet West and 3255 feet South of the Southeast corner of Section 1, Township 8 North, and Range 10 West, Gila and Salt River Base and Meridian.

DATED AND POSTED on the ground this 4 day of June, 2007.

Dennis Augare Agent for: Canadian Mining of Arizona, Inc.  
2001 West Wickenburg Way, Ste 1  
Wickenburg, Arizona 85390

Claim Map for DB Lode Claim



The above map depicts the DB 15 lode mining claim, which is located in Section (s) 12, Township 8 North, Range 10 West, Gila and Salt River Base Meridian, Yavapai County, Arizona. The claim corners, end centers, and location monument are marked by 2 inch by 2 inch by 5 foot wooden posts with aluminum tags. The bearings and distances between claim corners are as depicted on the map.

PHOENIX, ARIZONA

2007 AUG 24 A 7 52

RECEIVED  
B.L.M. AZ STATE OFFICE

AMC 385417

**LOCATION NOTICE FOR LODE MINING CLAIM**


NOTICE IS HEREBY GIVEN that the DB 16 lode mining claim has been located by Canadian Mining of Arizona, Inc., whose current mailing address is 2001 West Wickenburg Way, Ste 1, Wickenburg, Arizona 85390. The general course of this claim is north and south and it is situated in Yavapai County, Arizona. This claim is 1500 feet in length and 600 feet in width. This claim runs from the location monument on which this location notice is posted approximately 10 feet in a northerly direction to the north end line and 1490 feet in the opposite direction to the south end line. This claim is marked by six monuments, one at each corner and one at the center of each end line of the claim.

The location monument on which this notice is posted is situated within Section 12, Township 8 North, Range 10 West, Gila and Salt River Base and Meridian, Arizona, and this claim occupies the following quarter section (s), section (s), Township (s), and Range (s):

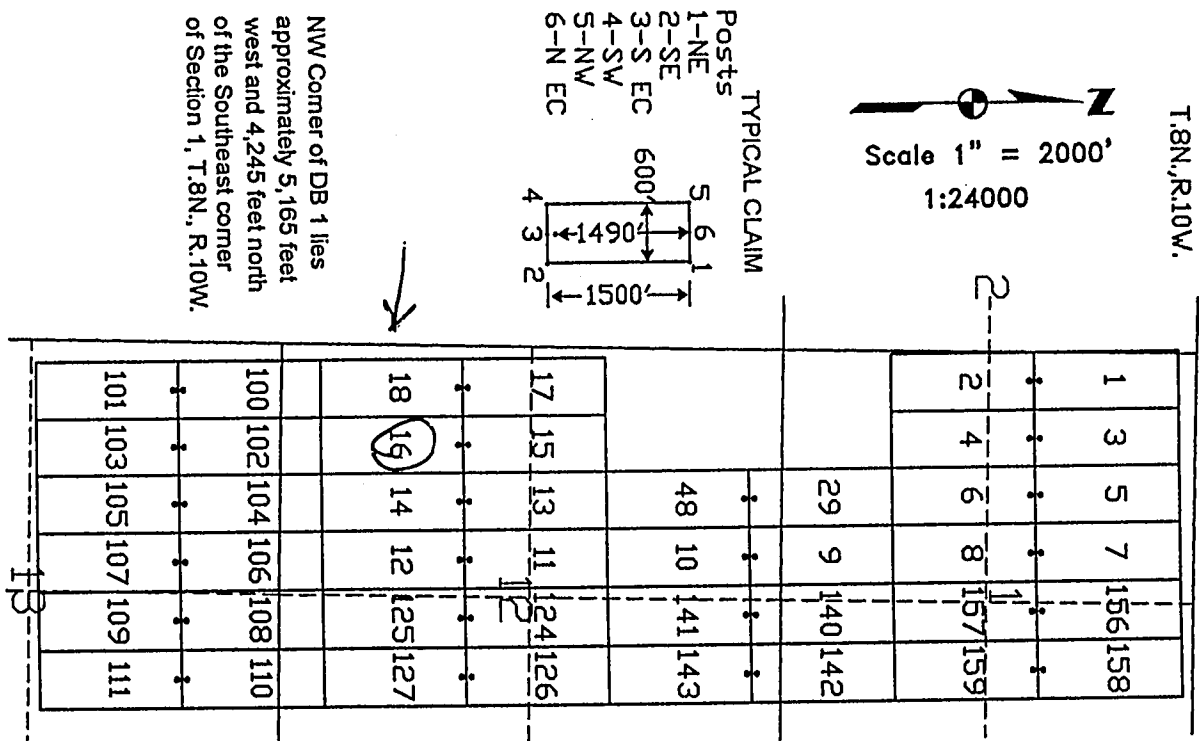
<u>Quarter section</u>	<u>Section</u>	<u>Township</u>	<u>Range</u>
<u>SW</u> ¼	Section <u>12</u>	Township 8 North	Range <u>10</u> West
¼	Section _____	Township 8 North	Range _____ West
¼	Section _____	Township 8 North	Range _____ West
¼	Section _____	Township 8 North	Range _____ West

The southwest corner of this claim is approximately 4565 feet West and 4755 feet South of the Southeast corner of Section 1, Township 8 North, and Range 10 West, Gila and Salt River Base and Meridian.

DATED AND POSTED on the ground this 4 day of June, 2007.

 Agent for: Canadian Mining of Arizona, Inc.  
2001 West Wickenburg Way, Ste 1  
Wickenburg, Arizona 85390

**Claim Map for DB Lode Claim**



The above map depicts the DB 16 lode mining claim, which is located in Section (s) 12, Township 8 North, Range 10 West, Gila and Salt River Base Meridian, Yavapai County, Arizona. The claim corners, end centers, and location monument are marked by 2 inch by 2 inch by 5 foot wooden posts with aluminum tags. The bearings and distances between claim corners are as depicted on the map.

PHOENIX, ARIZONA

2007 AUG 24 A 7 52

RECEIVED  
B.L.M. AZ STATE OFFICE

AMC 385418



LOCATION NOTICE FOR LODE MINING CLAIM

NOTICE IS HEREBY GIVEN that the DB 17 lode mining claim has been located by Canadian Mining of Arizona, Inc., whose current mailing address is 2001 West Wickenburg Way, Ste 1, Wickenburg, Arizona 85390. The general course of this claim is north and south and it is situated in Yavapai County, Arizona. This claim is 1500 feet in length and 600 feet in width. This claim runs from the location monument on which this location notice is posted approximately 1490 feet in a northerly direction to the north end line and 10 feet in the opposite direction to the south end line. This claim is marked by six monuments, one at each corner and one at the center of each end line of the claim.

The location monument on which this notice is posted is situated within Section 12, Township 8 North, Range 10 West, Gila and Salt River Base and Meridian, Arizona, and this claim occupies the following quarter section (s), section (s), Township (s), and Range (s):

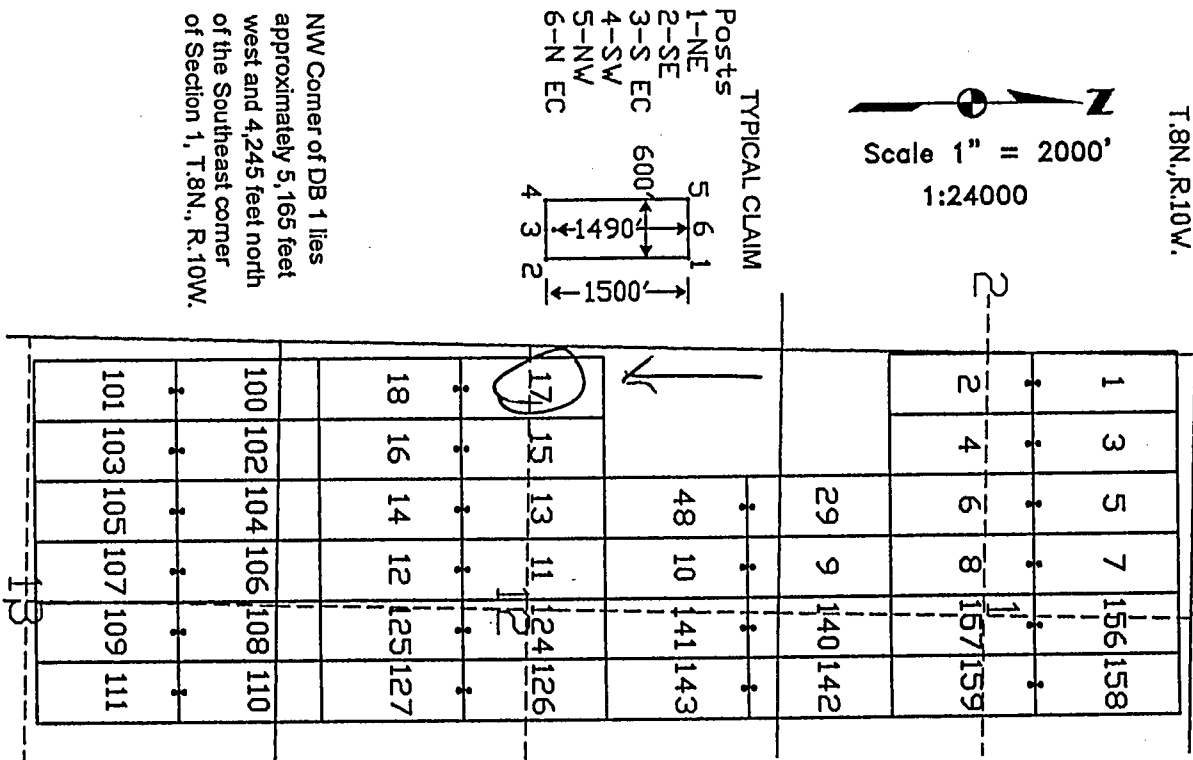
Quarter section	Section	Township	Range
<u>NW</u> 1/4	Section <u>12</u>	Township 8 North	Range <u>10</u> West
<u>SW</u> 1/4	Section <u>12</u>	Township 8 North	Range <u>10</u> West
1/4	Section	Township 8 North	Range West
1/4	Section	Township 8 North	Range West

The southwest corner of this claim is approximately 5165 feet West and 3255 feet South of the Southeast corner of Section 1, Township 8 North, and Range 10 West, Gila and Salt River Base and Meridian.

DATED AND POSTED on the ground this 4 day of June, 2007.

Dennis Augare Agent for: Canadian Mining of Arizona, Inc.  
2001 West Wickenburg Way, Ste 1  
Wickenburg, Arizona 85390

Claim Map for DB Lode Claim



The above map depicts the DB 17 lode mining claim, which is located in Section (s) 12, Township 8 North, Range 10 West, Gila and Salt River Base Meridian, Yavapai County, Arizona. The claim corners, end centers, and location monument are marked by 2 inch by 2 inch by 5 foot wooden posts with aluminum tags. The bearings and distances between claim corners are as depicted on the map.

PHOENIX, ARIZONA

2007 AUG 24 A 7 52

RECEIVED  
B.L.M. AZ STATE OFFICE

AMC 385419

# **LOCATION NOTICE FOR LODE MINING CLAIM**

NOTICE IS HEREBY GIVEN that the DB 18 lode mining claim has been located by Canadian Mining of Arizona, Inc., whose current mailing address is 2001 West Wickenburg Way, Ste 1, Wickenburg, Arizona 85390. The general course of this claim is north and south and it is situated in Yavapai County, Arizona. This claim is 1500 feet in length and 600 feet in width. This claim runs from the location monument on which this location notice is posted approximately 10 feet in a northerly direction to the north end line and 1490 feet in the opposite direction to the south end line. This claim is marked by six monuments, one at each corner and one at the center of each end line of the claim.

The location monument on which this notice is posted is situated within Section 12, Township 8 North, Range 10 West, Gila and Salt River Base and Meridian, Arizona, and this claim occupies the following quarter section (s), section (s), Township (s), and Range (s):

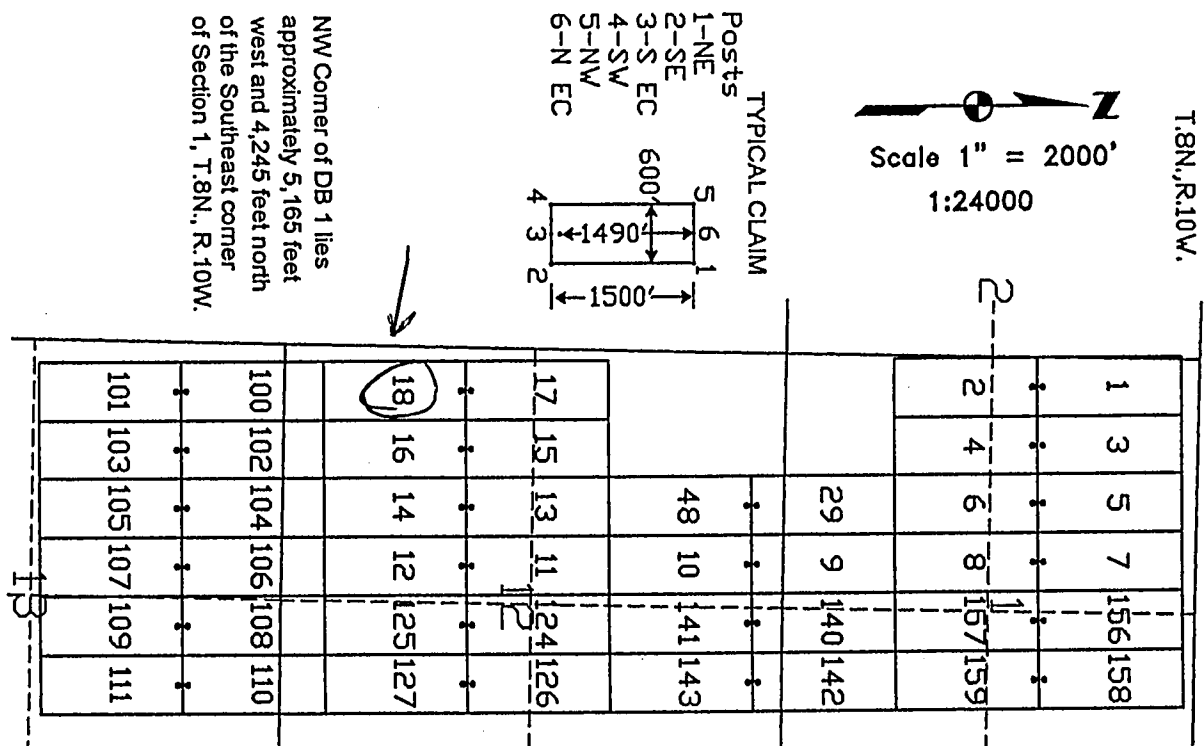
Quarter section	Section	Township	Range
<u>SW</u> 1/4	Section <u>12</u>	Township 8 North	Range <u>10</u> West
1/4	Section _____	Township 8 North	Range _____ West
1/4	Section _____	Township 8 North	Range _____ West
1/4	Section _____	Township 8 North	Range _____ West

The southwest corner of this claim is approximately 5165 feet West and 4755 feet South of the Southeast corner of Section 1, Township 8 North, and Range 10 West, Gila and Salt River Base and Meridian.

DATED AND POSTED on the ground this 4 day of June, 2007.

Dennis Augare Agent for: Canadian Mining of Arizona, Inc.  
2001 West Wickenburg Way, Ste 1  
Wickenburg, Arizona 85390

## **Claim Map for DB Lode Claim**



The above map depicts the DB 18 lode mining claim, which is located in Section (s) 12, Township 8 North, Range 10 West, Gila and Salt River Base Meridian, Yavapai County, Arizona. The claim corners, end centers, and location monument are marked by 2 inch by 2 inch by 5 foot wooden posts with aluminum tags. The bearings and distances between claim corners are as depicted on the map.

PHOENIX, ARIZONA

2007 AUG 24 A 7 52

RECEIVED  
B.L.M. AZ STATE OFFICE

AMC 385420

**LOCATION NOTICE FOR LODE MINING CLAIM**

NOTICE IS HEREBY GIVEN that the DB 19 lode mining claim has been located by Canadian Mining of Arizona, Inc., whose current mailing address is 2001 West Wickenburg Way, Ste 1, Wickenburg, Arizona 85390. The general course of this claim is north and south and it is situated in Yavapai County, Arizona. This claim is 1500 feet in length and 600 feet in width. This claim runs from the location monument on which this location notice is posted approximately 1490 feet in a northerly direction to the north end line and 10 feet in the opposite direction to the south end line. This claim is marked by six monuments, one at each corner and one at the center of each end line of the claim.

The location monument on which this notice is posted is situated within Section 11, Township 8 North, Range 10 West, Gila and Salt River Base and Meridian, Arizona, and this claim occupies the following quarter section (s), section (s), Township (s), and Range (s):

<u>Quarter section</u>	<u>Section</u>	<u>Township</u>	<u>Range</u>
<u>NE 1/4</u>	Section <u>11</u>	Township 8 North	Range <u>10</u> West
<u>SE 1/4</u>	Section <u>11</u>	Township 8 North	Range <u>10</u> West
<u>NW 1/4</u>	Section <u>12</u>	Township 8 North	Range <u>10</u> West
<u>SW 1/4</u>	Section <u>12</u>	Township 8 North	Range <u>10</u> West

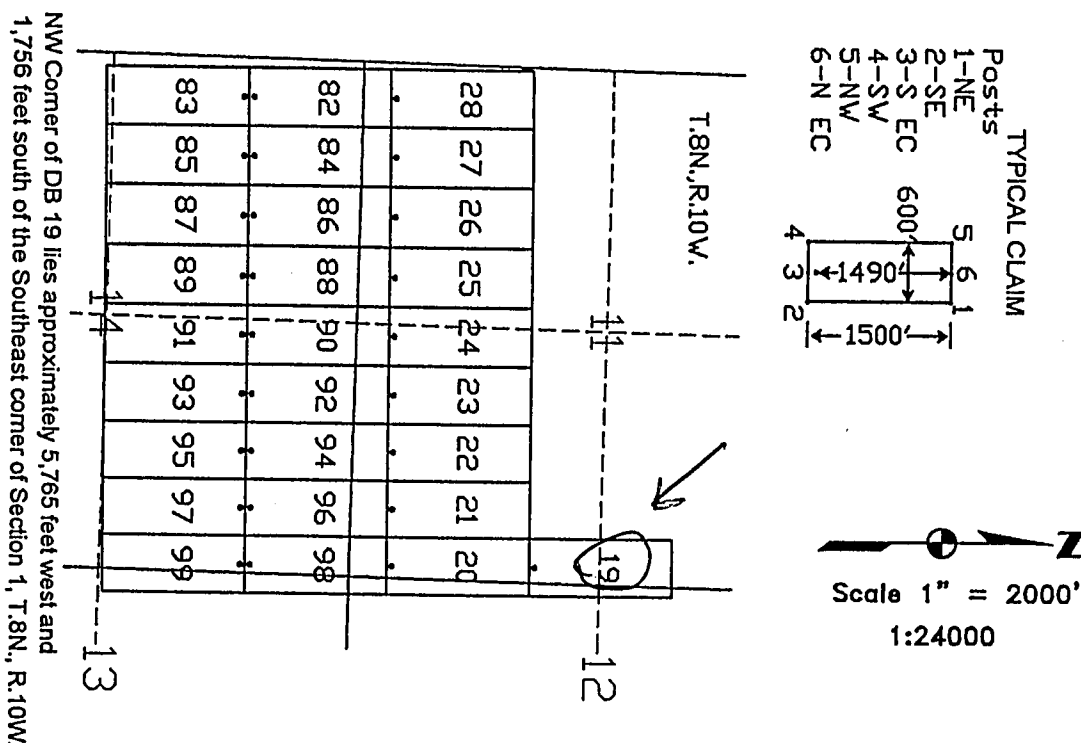
The southwest corner of this claim is approximately 576.5 feet West and 325.5 feet South of the Southeast corner of Section 1, Township 8 North, and Range 10 West, Gila and Salt River Base and Meridian.

DATED AND POSTED on the ground this 4 day of June, 2007.

Dennis Augare

Agent for: Canadian Mining of Arizona, Inc.  
2001 West Wickenburg Way, Ste 1  
Wickenburg, Arizona 85390

**Claim Map for DB Lode Claim**



The above map depicts the DB 19 lode mining claim, which is located in Section (s) 11, 12, Township 8 North, Range 10 West, Gila and Salt River Base Meridian, Yavapai County, Arizona. The claim corners, end centers, and location monument are marked by 2 inch by 2 inch by 5 foot wooden posts with aluminum tags. The bearings and distances between claim corners are as depicted on the map.

PHOENIX, ARIZONA

2007 AUG 24 A 7:52

RECEIVED  
B.L.M. AZ STATE OFFICE

AMC 385421

LOCATION NOTICE FOR LODE MINING CLAIM

NOTICE IS HEREBY GIVEN that the DB 20 lode mining claim has been located by Canadian Mining of Arizona, Inc., whose current mailing address is 2001 West Wickenburg Way, Ste 1, Wickenburg, Arizona 85390. The general course of this claim is north and south and it is situated in Yavapai County, Arizona. This claim is 1500 feet in length and 600 feet in width. This claim runs from the location monument on which this location notice is posted approximately 1490 feet in a northerly direction to the north end line and 10 feet in the opposite direction to the south end line. This claim is marked by six monuments, one at each corner and one at the center of each end line of the claim.

The location monument on which this notice is posted is situated within Section 11, Township 8 North, Range 10 West, Gila and Salt River Base and Meridian, Arizona, and this claim occupies the following quarter section (s), section (s), Township (s), and Range (s):

Quarter section	Section	Township	Range
<u>SE</u> $\frac{1}{4}$	Section <u>11</u>	Township 8 North	Range <u>10</u> West
<u>SW</u> $\frac{1}{4}$	Section <u>12</u>	Township 8 North	Range <u>10</u> West
$\frac{1}{4}$	Section	Township 8 North	Range West
$\frac{1}{4}$	Section	Township 8 North	Range West

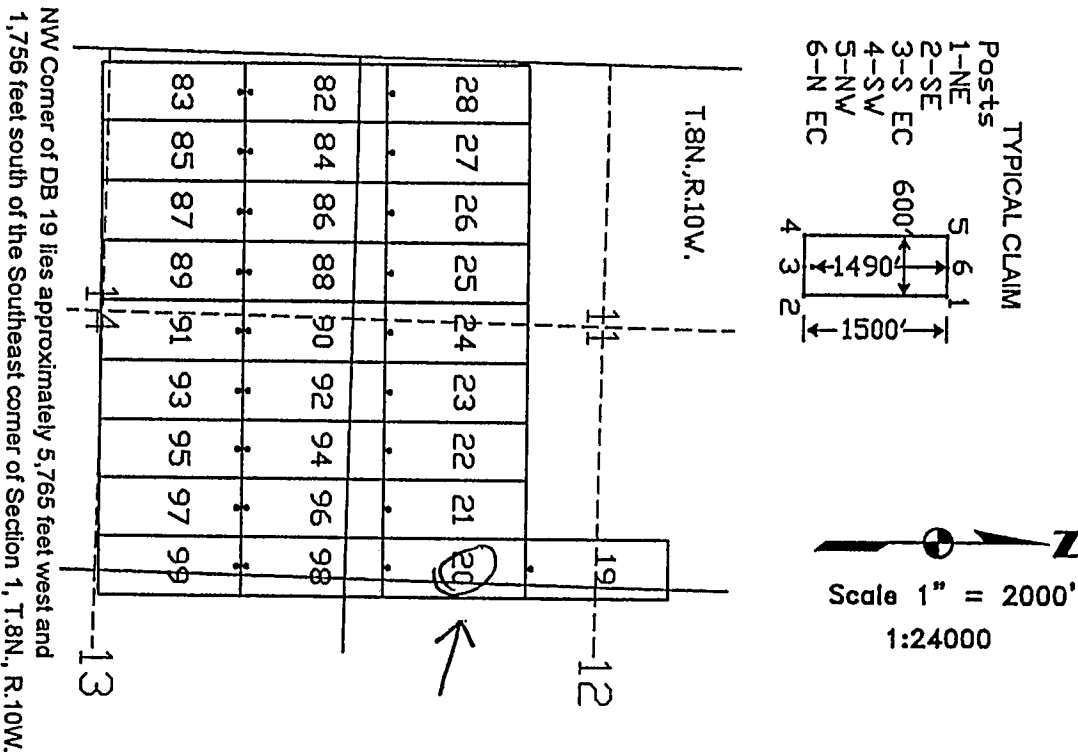
The southwest corner of this claim is approximately 5765 feet West and 4755 feet South of the Southeast corner of Section 1, Township 8 North, and Range 10 West, Gila and Salt River Base and Meridian.

DATED AND POSTED on the ground this 3 day of June, 2007.

Agent for: Canadian Mining of Arizona, Inc.  
2001 West Wickenburg Way, Ste 1  
Wickenburg, Arizona 85390

Dennis Augare

Claim Map for DB Lode Claim



The above map depicts the DB 20 lode mining claim, which is located in Section (s) 11, 12, Township 8 North, Range 10 West, Gila and Salt River Base Meridian, Yavapai County, Arizona. The claim corners, end centers, and location monument are marked by 2 inch by 2 inch by 5 foot wooden posts with aluminum tags. The bearings and distances between claim corners are as depicted on the map.

2007 AUG 24 A 7 52

RECEIVED  
B.L.M. AZ STATE OFFICE

AMC 385422



**LOCATION NOTICE FOR LODE MINING CLAIM**

NOTICE IS HEREBY GIVEN that the DB 21 lode mining claim has been located by Canadian Mining of Arizona, Inc., whose current mailing address is 2001 West Wickenburg Way, Ste 1, Wickenburg, Arizona 85390. The general course of this claim is north and south and it is situated in Yavapai County, Arizona. This claim is 1500 feet in length and 600 feet in width. This claim runs from the location monument on which this location notice is posted approximately 1490 feet in a northerly direction to the north end line and 10 feet in the opposite direction to the south end line. This claim is marked by six monuments, one at each corner and one at the center of each end line of the claim.

The location monument on which this notice is posted is situated within Section 11, Township 8 North, Range 10 West, Gila and Salt River Base and Meridian, Arizona, and this claim occupies the following quarter section (s), section (s), Township (s), and Range (s):

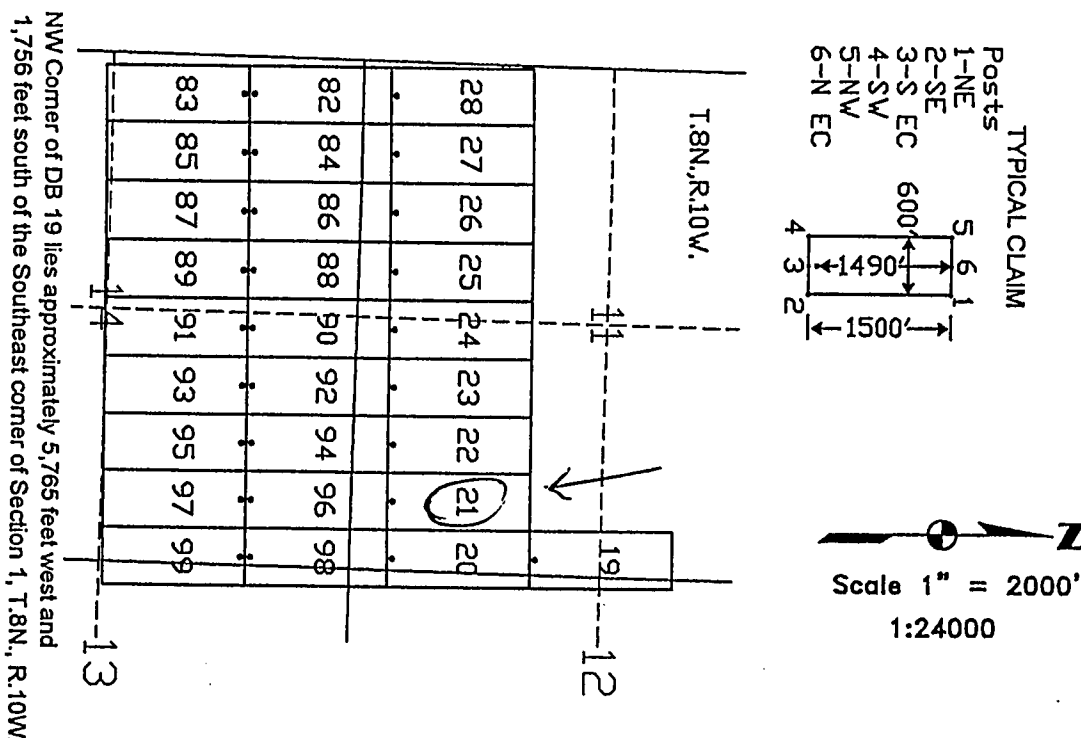
<u>Quarter section</u>	<u>Section</u>	<u>Township</u>	<u>Range</u>
<u>SE</u> $\frac{1}{4}$	Section <u>11</u>	Township 8 North	Range <u>10</u> West
$\frac{1}{4}$	Section _____	Township 8 North	Range _____ West
$\frac{1}{4}$	Section _____	Township 8 North	Range _____ West
$\frac{1}{4}$	Section _____	Township 8 North	Range _____ West

The southwest corner of this claim is approximately 6365 feet West and 4755 feet South of the Southeast corner of Section 1, Township 8 North, and Range 10 West, Gila and Salt River Base and Meridian.

DATED AND POSTED on the ground this 3 day of June, 2007.

Dennis Augare Agent for: Canadian Mining of Arizona, Inc.  
2001 West Wickenburg Way, Ste 1  
Wickenburg, Arizona 85390

**Claim Map for DB Lode Claim**



The above map depicts the DB 21 lode mining claim, which is located in Section (s) 11, Township 8 North, Range 10 West, Gila and Salt River Base Meridian, Yavapai County, Arizona. The claim corners, end centers, and location monument are marked by 2 inch by 2 inch by 5 foot wooden posts with aluminum tags. The bearings and distances between claim corners are as depicted on the map.

PHOENIX, ARIZONA

2007 AUG 24 A 7 52

RECEIVED  
B.L.M. AZ STATE OFFICE

AMC 385423

# **LOCATION NOTICE FOR LODE MINING CLAIM**

NOTICE IS HEREBY GIVEN that the DB 22 lode mining claim has been located by Canadian Mining of Arizona, Inc., whose current mailing address is 2001 West Wickenburg Way, Ste 1, Wickenburg, Arizona 85390. The general course of this claim is north and south and it is situated in Yavapai County, Arizona. This claim is 1500 feet in length and 600 feet in width. This claim runs from the location monument on which this location notice is posted approximately 1490 feet in a northerly direction to the north end line and 10 feet in the opposite direction to the south end line. This claim is marked by six monuments, one at each corner and one at the center of each end line of the claim.

The location monument on which this notice is posted is situated within Section 11, Township 8 North, Range 10 West, Gila and Salt River Base and Meridian, Arizona, and this claim occupies the following quarter section (s), section (s), Township (s), and Range (s):

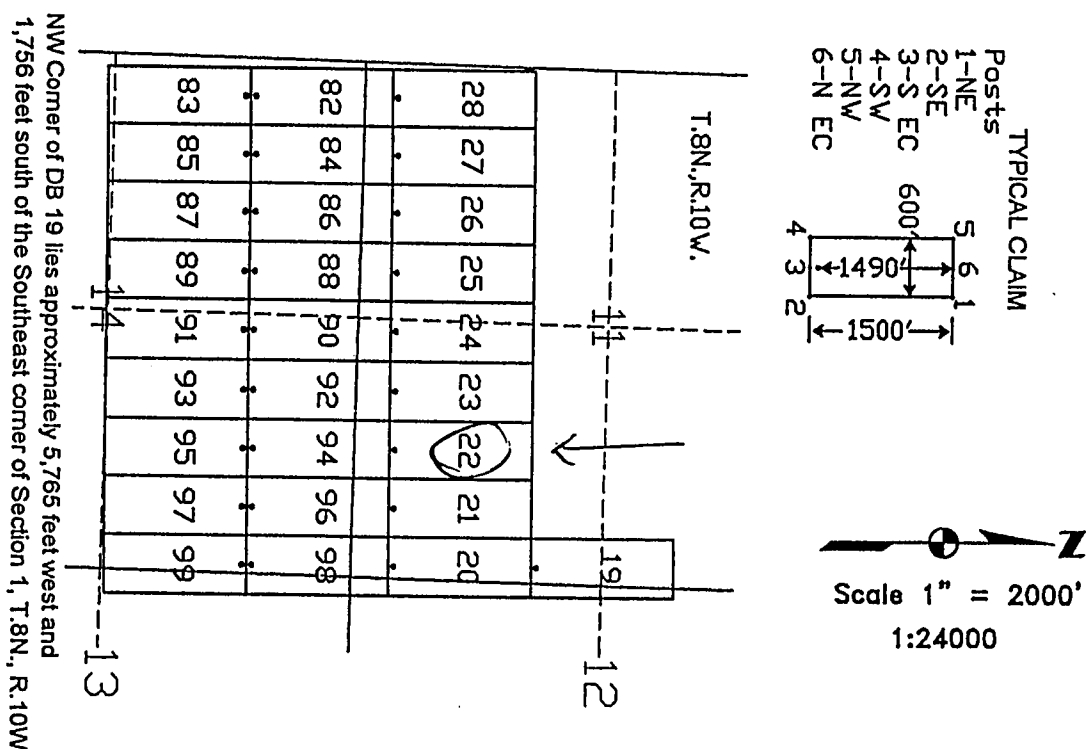
Quarter section	Section	Township	Range
<u>SE</u> $\frac{1}{4}$	Section <u>11</u>	Township 8 North	Range <u>10</u> West
$\frac{1}{4}$	Section _____	Township 8 North	Range _____ West
$\frac{1}{4}$	Section _____	Township 8 North	Range _____ West
$\frac{1}{4}$	Section _____	Township 8 North	Range _____ West

The southwest corner of this claim is approximately 6965 feet West and 4755 feet South of the Southeast corner of Section 1, Township 8 North, and Range 10 West, Gila and Salt River Base and Meridian.

DATED AND POSTED on the ground this 3 day of June, 2007.

Dennis Augare Agent for: Canadian Mining of Arizona, Inc.  
2001 West Wickenburg Way, Ste 1  
Wickenburg, Arizona 85390

## **Claim Map for DB Lode Claim**



The above map depicts the DB 22 lode mining claim, which is located in Section (s) 11, Township 8 North, Range 10 West, Gila and Salt River Base Meridian, Yavapai County, Arizona. The claim corners, end centers, and location monument are marked by 2 inch by 2 inch by 5 foot wooden posts with aluminum tags. The bearings and distances between claim corners are as depicted on the map.

PHOENIX, ARIZONA

2007 AUG 24 A 7 52

RECEIVED  
B.L.M. AZ STATE OFFICE

AMC 385424

**LOCATION NOTICE FOR LODE MINING CLAIM**

NOTICE IS HEREBY GIVEN that the DB 23 lode mining claim has been located by Canadian Mining of Arizona, Inc., whose current mailing address is 2001 West Wickenburg Way, Ste 1, Wickenburg, Arizona 85390. The general course of this claim is north and south and it is situated in Yavapai County, Arizona. This claim is 1500 feet in length and 600 feet in width. This claim runs from the location monument on which this location notice is posted approximately 1490 feet in a northerly direction to the north end line and 10 feet in the opposite direction to the south end line. This claim is marked by six monuments, one at each corner and one at the center of each end line of the claim.

The location monument on which this notice is posted is situated within Section 11, Township 8 North, Range 10 West, Gila and Salt River Base and Meridian, Arizona, and this claim occupies the following quarter section (s), section (s), Township (s), and Range (s):

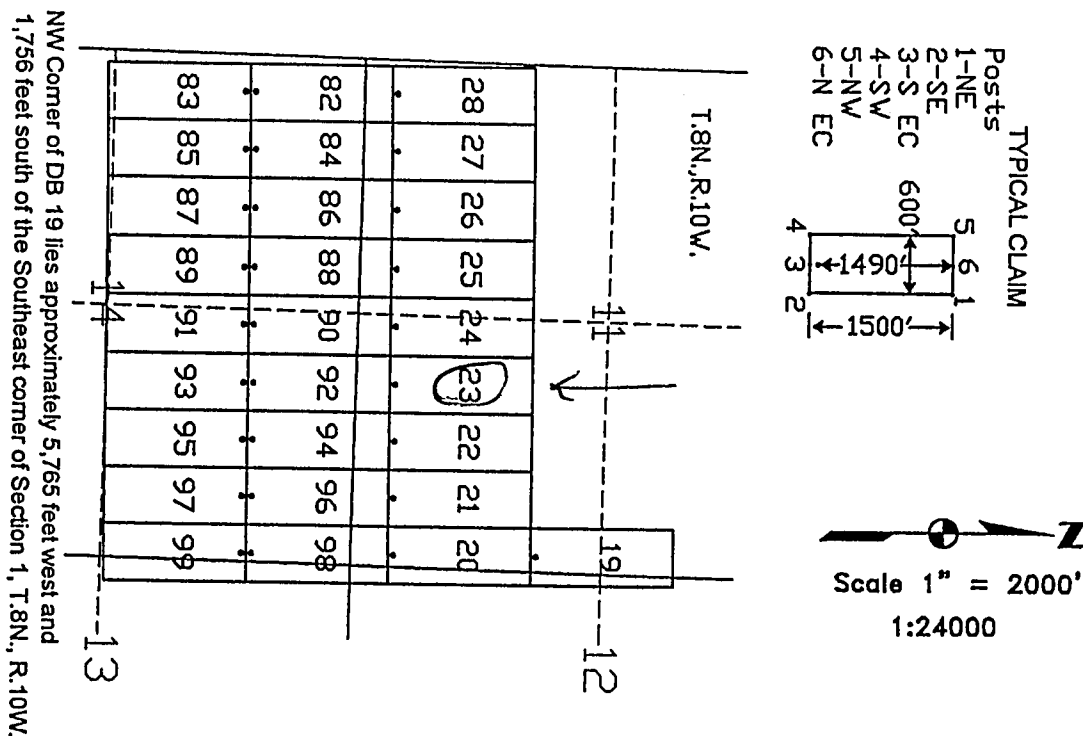
<u>Quarter section</u>	<u>Section</u>	<u>Township</u>	<u>Range</u>
<u>SE</u> ¼	Section <u>11</u>	Township 8 North	Range <u>10</u> West
¼	Section _____	Township 8 North	Range _____ West
¼	Section _____	Township 8 North	Range _____ West
¼	Section _____	Township 8 North	Range _____ West

The southwest corner of this claim is approximately 7565 feet West and 4755 feet South of the Southeast corner of Section 1, Township 8 North, and Range 10 West, Gila and Salt River Base and Meridian.

DATED AND POSTED on the ground this 3 day of June, 2007.

Dennis Augare Agent for: Canadian Mining of Arizona, Inc.  
2001 West Wickenburg Way, Ste 1  
Wickenburg, Arizona 85390

**Claim Map for DB Lode Claim**



The above map depicts the DB 23 lode mining claim, which is located in Section (s) 11, Township 8 North, Range 10 West, Gila and Salt River Base Meridian, Yavapai County, Arizona. The claim corners, end centers, and location monument are marked by 2 inch by 2 inch by 5 foot wooden posts with aluminum tags. The bearings and distances between claim corners are as depicted on the map.

PHOENIX, ARIZONA

2007 AUG 24 A 7:52

RECEIVED  
B.L.M. AZ STATE OFFICE

AMC 385425

LOCATION NOTICE FOR LODE MINING CLAIM

NOTICE IS HEREBY GIVEN that the DB 24 lode mining claim has been located by Canadian Mining of Arizona, Inc., whose current mailing address is 2001 West Wickenburg Way, Ste 1, Wickenburg, Arizona 85390. The general course of this claim is north and south and it is situated in Yavapai County, Arizona. This claim is 1500 feet in length and 600 feet in width. This claim runs from the location monument on which this location notice is posted approximately 1490 feet in a northerly direction to the north end line and 10 feet in the opposite direction to the south end line. This claim is marked by six monuments, one at each corner and one at the center of each end line of the claim.

The location monument on which this notice is posted is situated within Section 11, Township 8 North, Range 10 West, Gila and Salt River Base and Meridian, Arizona, and this claim occupies the following quarter section (s), section (s), Township (s), and Range (s):

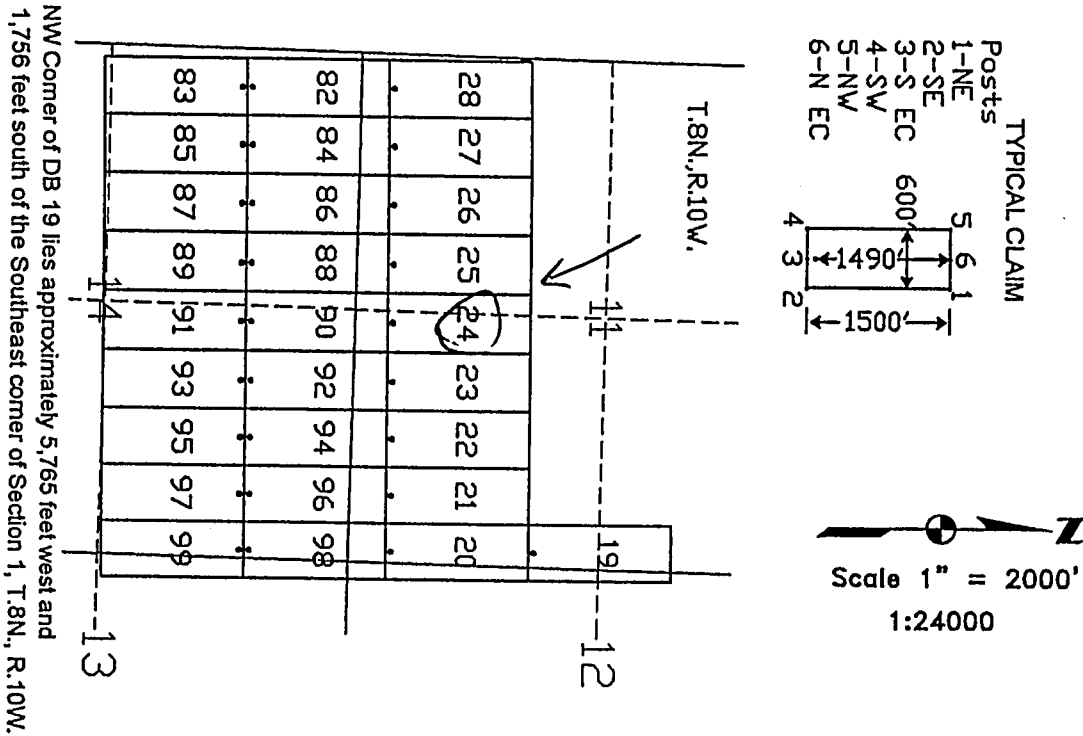
Quarter section	Section	Township	Range
<u>SW</u> 1/4	Section <u>11</u>	Township 8 North	Range <u>10</u> West
<u>SE</u> 1/4	Section <u>11</u>	Township 8 North	Range <u>10</u> West
1/4	Section	Township 8 North	Range West
1/4	Section	Township 8 North	Range West

The southwest corner of this claim is approximately 8165 feet West and 4755 feet South of the Southeast corner of Section 1, Township 8 North, and Range 10 West, Gila and Salt River Base and Meridian.

DATED AND POSTED on the ground this 3 day of June, 2007.

Dennis Augare Agent for: Canadian Mining of Arizona, Inc.  
2001 West Wickenburg Way, Ste 1  
Wickenburg, Arizona 85390

Claim Map for DB Lode Claim



The above map depicts the DB 24 lode mining claim, which is located in Section (s) 11, Township 8 North, Range 10 West, Gila and Salt River Base Meridian, Yavapai County, Arizona. The claim corners, end centers, and location monument are marked by 2 inch by 2 inch by 5 foot wooden posts with aluminum tags. The bearings and distances between claim corners are as depicted on the map.

RECEIVED  
B.L.M. AZ STATE OFFICE  
2007 AUG 24 A 1:53  
PHOENIX, ARIZONA

AMC 38542b



LOCATION NOTICE FOR LODE MINING CLAIM

NOTICE IS HEREBY GIVEN that the DB 25 lode mining claim has been located by Canadian Mining of Arizona, Inc., whose current mailing address is 2001 West Wickenburg Way, Ste 1, Wickenburg, Arizona 85390. The general course of this claim is north and south and it is situated in Yavapai County, Arizona. This claim is 1500 feet in length and 600 feet in width. This claim runs from the location monument on which this location notice is posted approximately 1490 feet in a northerly direction to the north end line and 10 feet in the opposite direction to the south end line. This claim is marked by six monuments, one at each corner and one at the center of each end line of the claim.

The location monument on which this notice is posted is situated within Section 11, Township 8 North, Range 10 West, Gila and Salt River Base and Meridian, Arizona, and this claim occupies the following quarter section (s), section (s), Township (s), and Range (s):

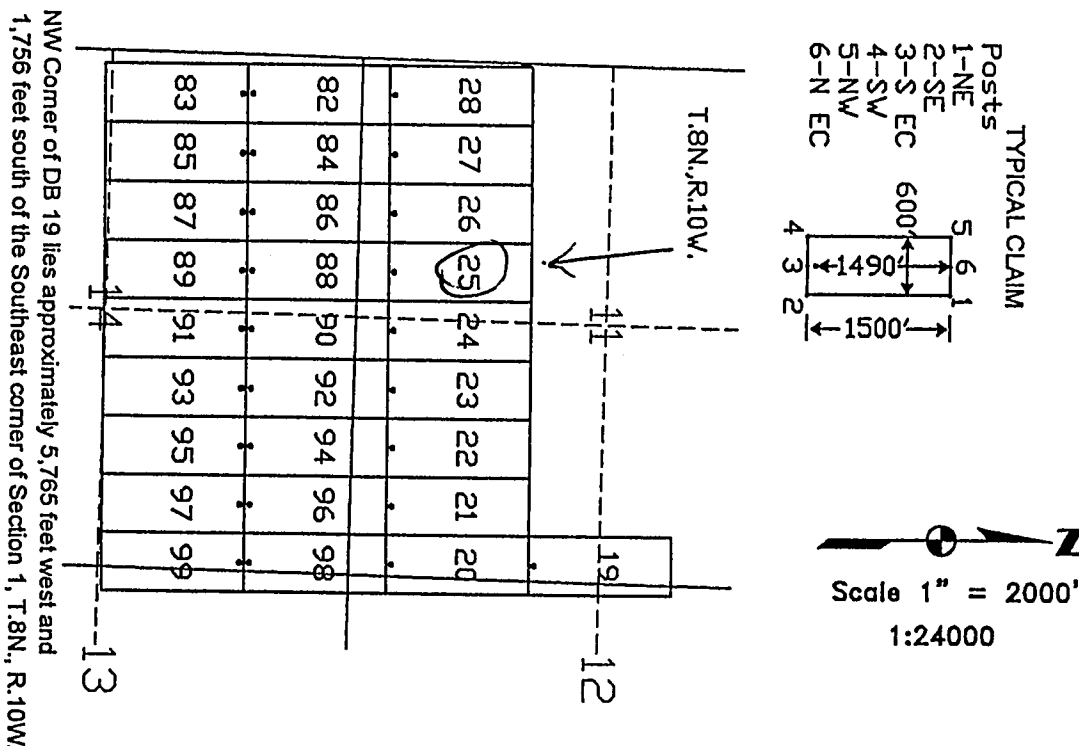
Quarter section	Section	Township	Range
<u>SW</u> ¼	Section <u>11</u>	Township 8 North	Range <u>10</u> West
¼	Section _____	Township 8 North	Range _____ West
¼	Section _____	Township 8 North	Range _____ West
¼	Section _____	Township 8 North	Range _____ West

The southwest corner of this claim is approximately 8765 feet West and 4755 feet South of the Southeast corner of Section 1, Township 8 North, and Range 10 West, Gila and Salt River Base and Meridian.

DATED AND POSTED on the ground this 3 day of June, 2007.

Dennis Augare Agent for: Canadian Mining of Arizona, Inc.  
2001 West Wickenburg Way, Ste 1  
Wickenburg, Arizona 85390

Claim Map for DB Lode Claim



The above map depicts the DB 25 lode mining claim, which is located in Section (s) 11, Township 8 North, Range 10 West, Gila and Salt River Base Meridian, Yavapai County, Arizona. The claim corners, end centers, and location monument are marked by 2 inch by 2 inch by 5 foot wooden posts with aluminum tags. The bearings and distances between claim corners are as depicted on the map.

PHOENIX, ARIZONA

2007 AUG 24 A 7 53

RECEIVED  
B.L.M. AZ STATE OFFICE

AMC 385427

# **LOCATION NOTICE FOR LODE MINING CLAIM**

NOTICE IS HEREBY GIVEN that the DB 26 lode mining claim has been located by Canadian Mining of Arizona, Inc., whose current mailing address is 2001 West Wickenburg Way, Ste 1, Wickenburg, Arizona 85390. The general course of this claim is north and south and it is situated in Yavapai County, Arizona. This claim is 1500 feet in length and 600 feet in width. This claim runs from the location monument on which this location notice is posted approximately 1490 feet in a northerly direction to the north end line and 10 feet in the opposite direction to the south end line. This claim is marked by six monuments, one at each corner and one at the center of each end line of the claim.

The location monument on which this notice is posted is situated within Section 11, Township 8 North, Range 10 West, Gila and Salt River Base and Meridian, Arizona, and this claim occupies the following quarter section (s), section (s), Township (s), and Range (s):

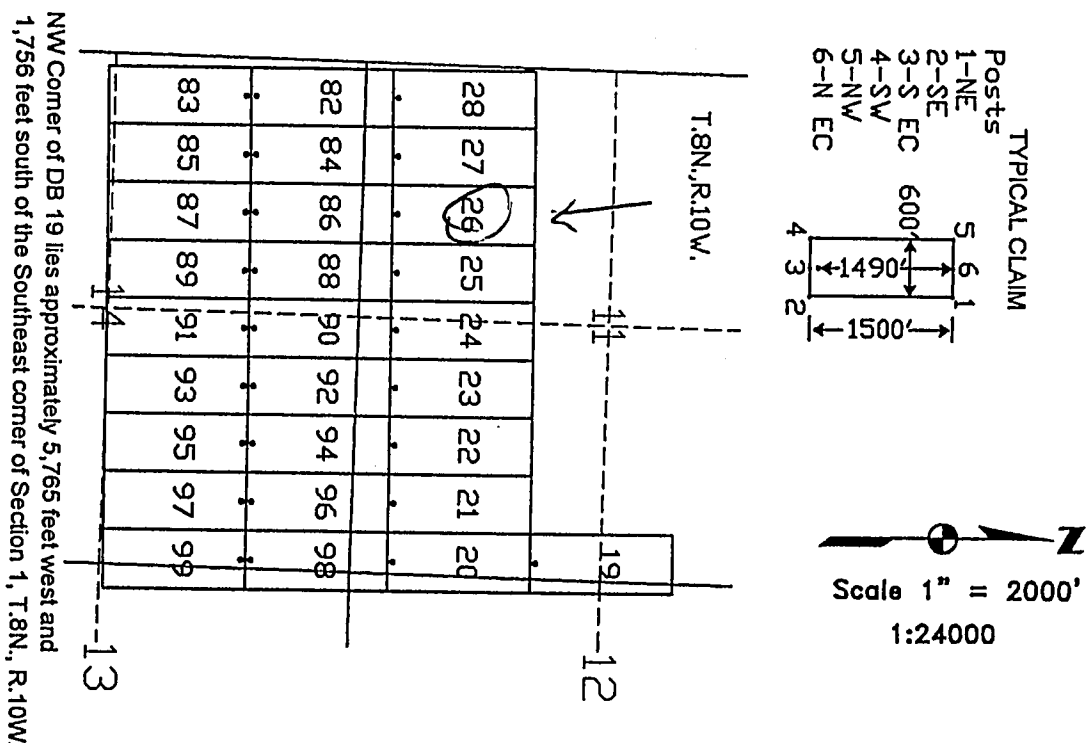
Quarter section	Section	Township	Range
<u>SW</u> ¼	Section <u>11</u>	Township 8 North	Range <u>10</u> West
¼	Section _____	Township 8 North	Range _____ West
¼	Section _____	Township 8 North	Range _____ West
¼	Section _____	Township 8 North	Range _____ West

The southwest corner of this claim is approximately 9365 feet West and 4755 feet South of the Southeast corner of Section 1, Township 8 North, and Range 10 West, Gila and Salt River Base and Meridian.

DATED AND POSTED on the ground this 3 day of June, 2007.

Dennis Augare Agent for: Canadian Mining of Arizona, Inc.  
2001 West Wickenburg Way, Ste 1  
Wickenburg, Arizona 85390

## **Claim Map for DB Lode Claim**



The above map depicts the DB 26 lode mining claim, which is located in Section (s) 11, Township 8 North, Range 10 West, Gila and Salt River Base Meridian, Yavapai County, Arizona. The claim corners, end centers, and location monument are marked by 2 inch by 2 inch by 5 foot wooden posts with aluminum tags. The bearings and distances between claim corners are as depicted on the map.

PHOENIX, ARIZONA

2007 AUG 24 A 7:53

RECEIVED  
B.L.M. AZ STATE OFFICE

AMC 385428

# **LOCATION NOTICE FOR LODE MINING CLAIM**

NOTICE IS HEREBY GIVEN that the DB 27 lode mining claim has been located by Canadian Mining of Arizona, Inc., whose current mailing address is 2001 West Wickenburg Way, Ste 1, Wickenburg, Arizona 85390. The general course of this claim is north and south and it is situated in Yavapai County, Arizona. This claim is 1500 feet in length and 600 feet in width. This claim runs from the location monument on which this location notice is posted approximately 1490 feet in a northerly direction to the north end line and 10 feet in the opposite direction to the south end line. This claim is marked by six monuments, one at each corner and one at the center of each end line of the claim.

The location monument on which this notice is posted is situated within Section 11, Township 8 North, Range 10 West, Gila and Salt River Base and Meridian, Arizona, and this claim occupies the following quarter section (s), section (s), Township (s), and Range (s):

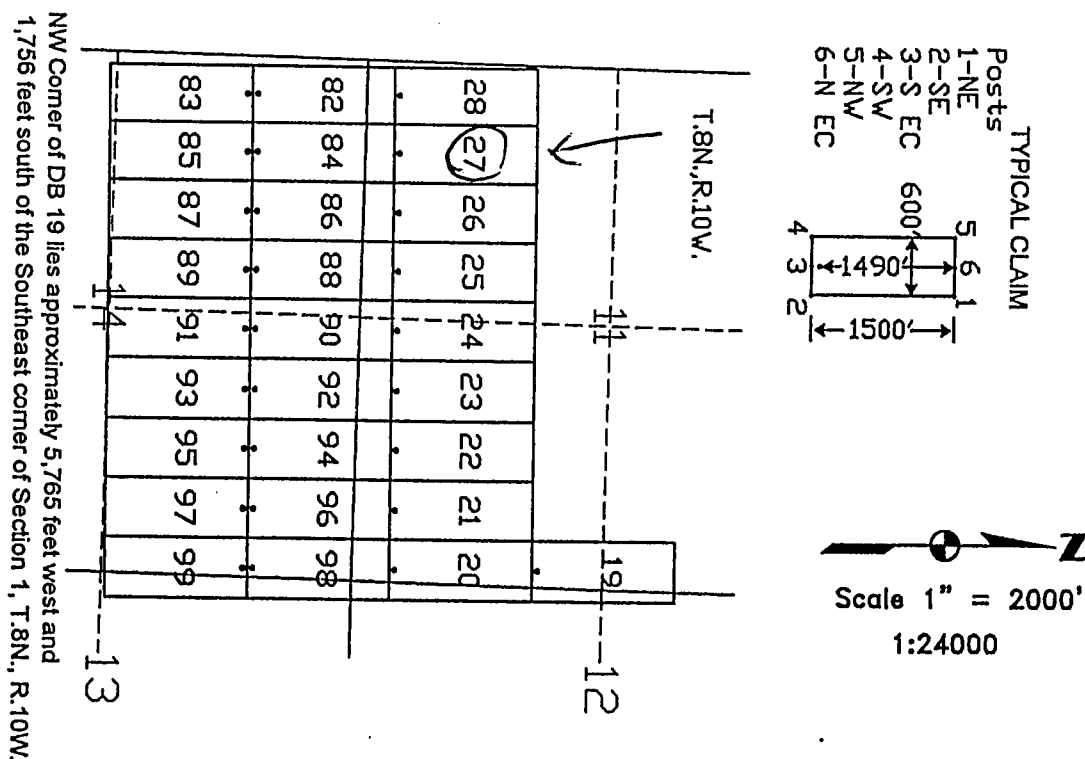
Quarter section	Section	Township	Range
<u>SW</u> 1/4	Section <u>11</u>	Township 8 North	Range <u>10</u> West
1/4	Section _____	Township 8 North	Range _____ West
1/4	Section _____	Township 8 North	Range _____ West
1/4	Section _____	Township 8 North	Range _____ West

The southwest corner of this claim is approximately 9965 feet West and 4755 feet South of the Southeast corner of Section 1, Township 8 North, and Range 10 West, Gila and Salt River Base and Meridian.

DATED AND POSTED on the ground this 3 day of June, 2007.

Dennis Augare Agent for: Canadian Mining of Arizona, Inc.  
2001 West Wickenburg Way, Ste 1  
Wickenburg, Arizona 85390

## **Claim Map for DB Lode Claim**



The above map depicts the DB 27 lode mining claim, which is located in Section (s) 11, Township 8 North, Range 10 West, Gila and Salt River Base Meridian, Yavapai County, Arizona. The claim corners, end centers, and location monument are marked by 2 inch by 2 inch by 5 foot wooden posts with aluminum tags. The bearings and distances between claim corners are as depicted on the map.

2007 AUG 24 A 7:53

RECEIVED  
B.L.M. AZ STATE OFFICE

AMC 385429

# **LOCATION NOTICE FOR LODE MINING CLAIM**

NOTICE IS HEREBY GIVEN that the DB 28 lode mining claim has been located by Canadian Mining of Arizona, Inc., whose current mailing address is 2001 West Wickenburg Way, Ste 1, Wickenburg, Arizona 85390. The general course of this claim is north and south and it is situated in Yavapai County, Arizona. This claim is 1500 feet in length and 600 feet in width. This claim runs from the location monument on which this location notice is posted approximately 1490 feet in a northerly direction to the north end line and 10 feet in the opposite direction to the south end line. This claim is marked by six monuments, one at each corner and one at the center of each end line of the claim.

The location monument on which this notice is posted is situated within Section 11, Township 8 North, Range 10 West, Gila and Salt River Base and Meridian, Arizona, and this claim occupies the following quarter section (s), section (s), Township (s), and Range (s):

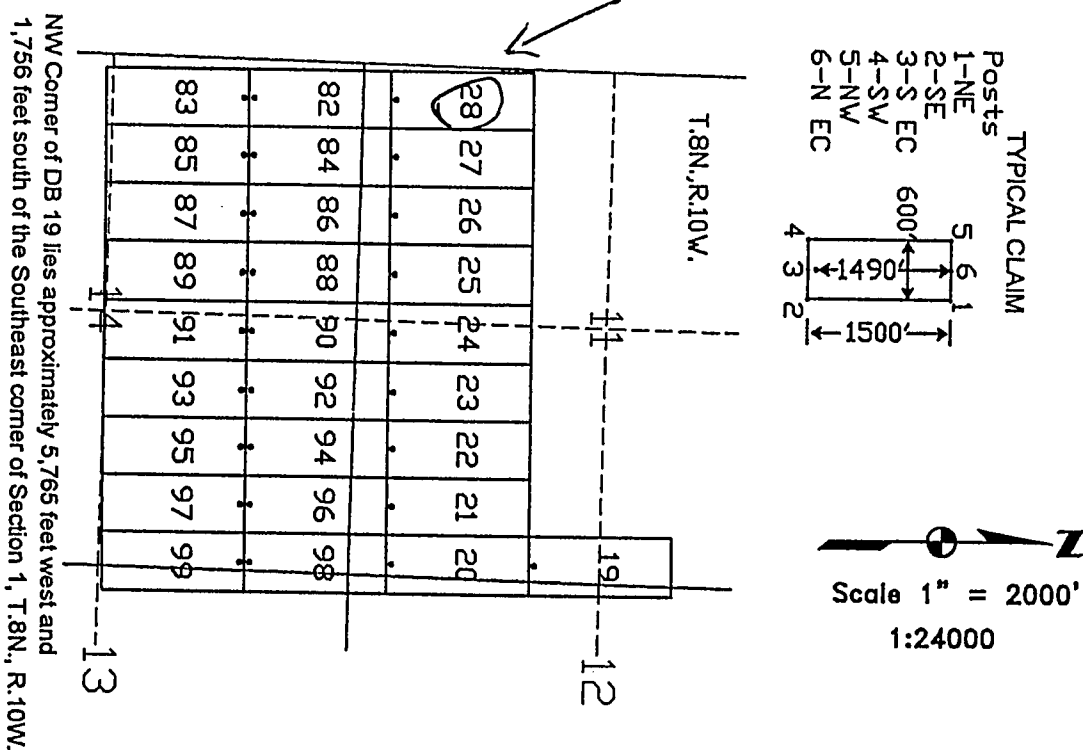
Quarter section	Section	Township	Range
<u>SW</u> ¼	Section <u>11</u>	Township 8 North	Range <u>10</u> West
¼	Section _____	Township 8 North	Range _____ West
¼	Section _____	Township 8 North	Range _____ West
¼	Section _____	Township 8 North	Range _____ West

The southwest corner of this claim is approximately 10565 feet West and 4755 feet South of the Southeast corner of Section 1, Township 8 North, and Range 10 West, Gila and Salt River Base and Meridian.

DATED AND POSTED on the ground this 3 day of June, 2007.

Dennis Augare Agent for: Canadian Mining of Arizona, Inc.  
2001 West Wickenburg Way, Ste 1  
Wickenburg, Arizona 85390

**Claim Map for DB Lode Claim**



The above map depicts the DB 28 lode mining claim, which is located in Section (s) 11, Township 8 North, Range 10 West, Gila and Salt River Base Meridian, Yavapai County, Arizona. The claim corners, end centers, and location monument are marked by 2 inch by 2 inch by 5 foot wooden posts with aluminum tags. The bearings and distances between claim corners are as depicted on the map.

2007 AUG 24 A 7:53

RECEIVED  
B.L.M. AZ STATE OFFICE

AMC 385430



# LOCATION NOTICE FOR LODE MINING CLAIM

NOTICE IS HEREBY GIVEN that the DB 29 lode mining claim has been located by Canadian Mining of Arizona, Inc., whose current mailing address is 2001 West Wickenburg Way, Ste 1, Wickenburg, Arizona 85390. The general course of this claim is north and south and it is situated in Yavapai County, Arizona. This claim is 1500 feet in length and 600 feet in width. This claim runs from the location monument on which this location notice is posted approximately 1490 feet in a northerly direction to the north end line and 10 feet in the opposite direction to the south end line. This claim is marked by six monuments, one at each corner and one at the center of each end line of the claim.

The location monument on which this notice is posted is situated within Section 12, Township 8 North, Range 10 West, Gila and Salt River Base and Meridian, Arizona, and this claim occupies the following quarter section (s), section (s), Township (s), and Range (s):

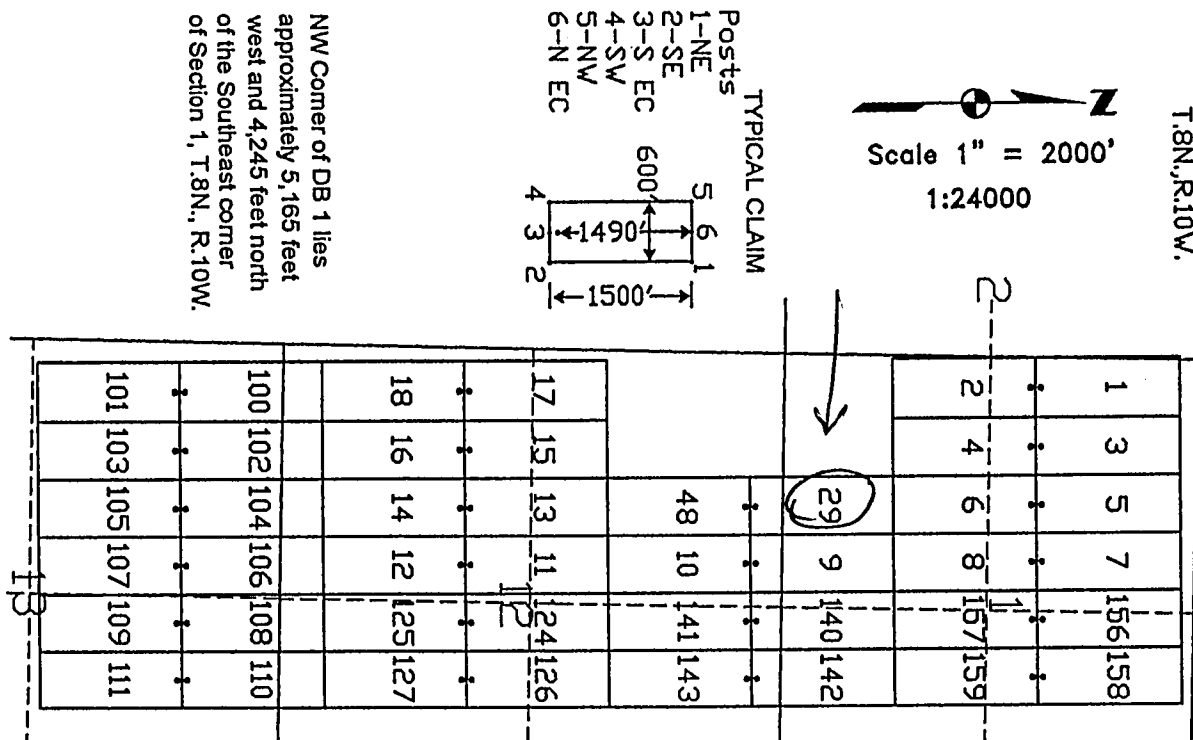
<u>Quarter section</u>	<u>Section</u>	<u>Township</u>	<u>Range</u>
<u>SW</u> ¼	Section <u>1</u>	Township 8 North	Range <u>10</u> West
<u>NW</u> ¼	Section <u>12</u>	Township 8 North	Range <u>10</u> West
¼	Section _____	Township 8 North	Range _____ West
¼	Section _____	Township 8 North	Range _____ West

The southwest corner of this claim is approximately 3965 feet West and 255 feet South of the Southeast corner of Section 1, Township 8 North, and Range 10 West, Gila and Salt River Base and Meridian.

DATED AND POSTED on the ground this 3 day of June, 2007.

Dennis Augare Agent for: Canadian Mining of Arizona, Inc.  
2001 West Wickenburg Way, Ste 1  
Wickenburg, Arizona 85390

## Claim Map for DB Lode Claim



The above map depicts the DB 29 lode mining claim, which is located in Section (s) 1, 12, Township 8 North, Range 10 West, Gila and Salt River Base Meridian, Yavapai County, Arizona. The claim corners, end centers, and location monument are marked by 2 inch by 2 inch by 5 foot wooden posts with aluminum tags. The bearings and distances between claim corners are as depicted on the map.

2007 AUG 24 A 7:53

RECEIVED  
B.L.M. AZ STATE OFFICE

AMC 385431

# LOCATION NOTICE FOR LODE MINING CLAIM

NOTICE IS HEREBY GIVEN that the DB 30 lode mining claim has been located by Canadian Mining of Arizona, Inc., whose current mailing address is 2001 West Wickenburg Way, Ste 1, Wickenburg, Arizona 85390. The general course of this claim is north and south and it is situated in Yavapai County, Arizona. This claim is 1500 feet in length and 600 feet in width. This claim runs from the location monument on which this location notice is posted approximately 1490 feet in a northerly direction to the north end line and 10 feet in the opposite direction to the south end line. This claim is marked by six monuments, one at each corner and one at the center of each end line of the claim.

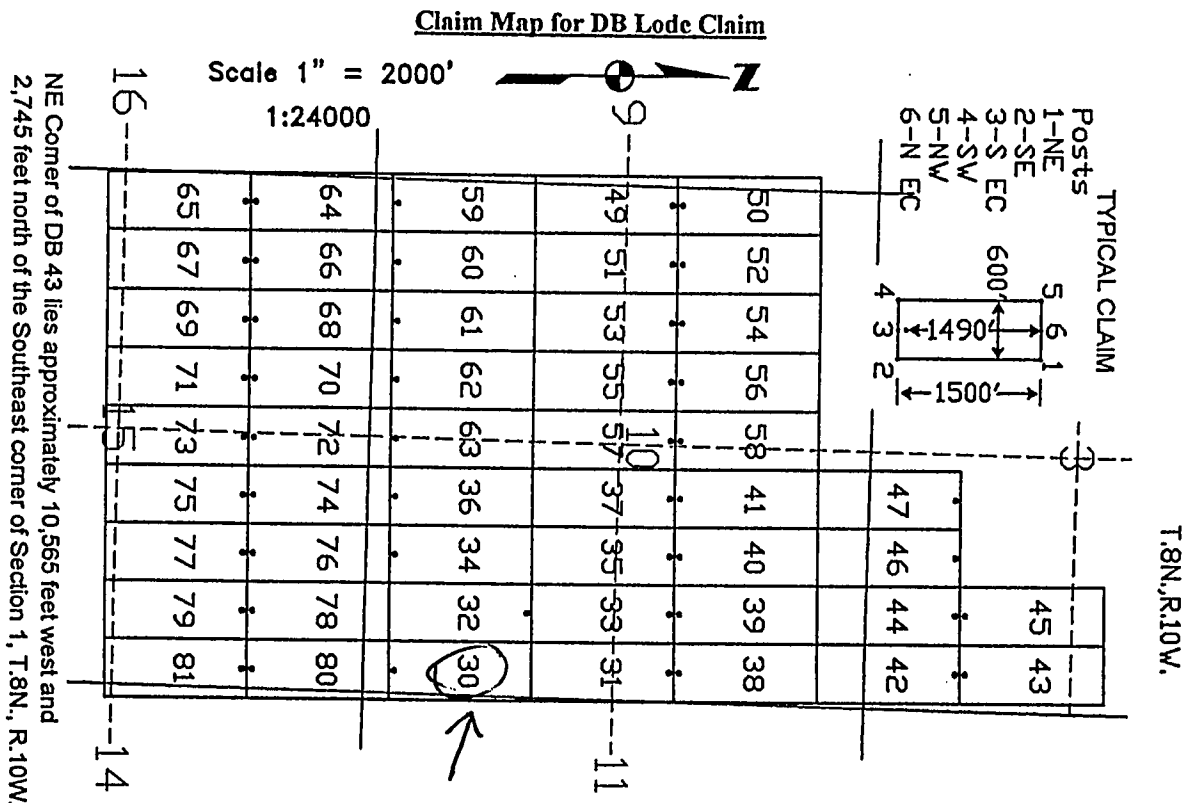
The location monument on which this notice is posted is situated within Section 10, Township 8 North, Range 10 West, Gila and Salt River Base and Meridian, Arizona, and this claim occupies the following quarter section (s), section (s), Township (s), and Range (s):

<u>Quarter section</u>	<u>Section</u>	<u>Township</u>	<u>Range</u>
<u>SE 1/4</u>	Section <u>10</u>	Township 8 North	Range <u>10</u> West
<u>SW 1/4</u>	Section <u>11</u>	Township 8 North	Range <u>10</u> West
<u>1/4</u>	Section _____	Township 8 North	Range _____ West
<u>1/4</u>	Section _____	Township 8 North	Range _____ West

The southwest corner of this claim is approximately 1116.5 feet West and 4755 feet South of the Southeast corner of Section 1, Township 8 North, and Range 10 West, Gila and Salt River Base and Meridian.

DATED AND POSTED on the ground this 3 day of June, 2007.

Dennis Augare Agent for: Canadian Mining of Arizona, Inc.  
2001 West Wickenburg Way, Ste 1  
Wickenburg, Arizona 85390



The above map depicts the DB 30 lode mining claim, which is located in Section (s) 10, 11, Township 8 North, Range 10 West, Gila and Salt River Base Meridian, Yavapai County, Arizona. The claim corners, end centers, and location monument are marked by 2 inch by 2 inch by 5 foot wooden posts with aluminum tags. The bearings and distances between claim corners are as depicted on the map.

PHOENIX, ARIZONA

2007 AUG 24 A 7 53

RECEIVED  
B.L.M. AZ STATE OFFICE

AMC 385432

**LOCATION NOTICE FOR LODE MINING CLAIM**

NOTICE IS HEREBY GIVEN that the DB 31 lode mining claim has been located by Canadian Mining of Arizona, Inc., whose current mailing address is 2001 West Wickenburg Way, Ste 1, Wickenburg, Arizona 85390. The general course of this claim is north and south and it is situated in Yavapai County, Arizona. This claim is 1500 feet in length and 600 feet in width. This claim runs from the location monument on which this location notice is posted approximately 10 feet in a northerly direction to the north end line and 1490 feet in the opposite direction to the south end line. This claim is marked by six monuments, one at each corner and one at the center of each end line of the claim.

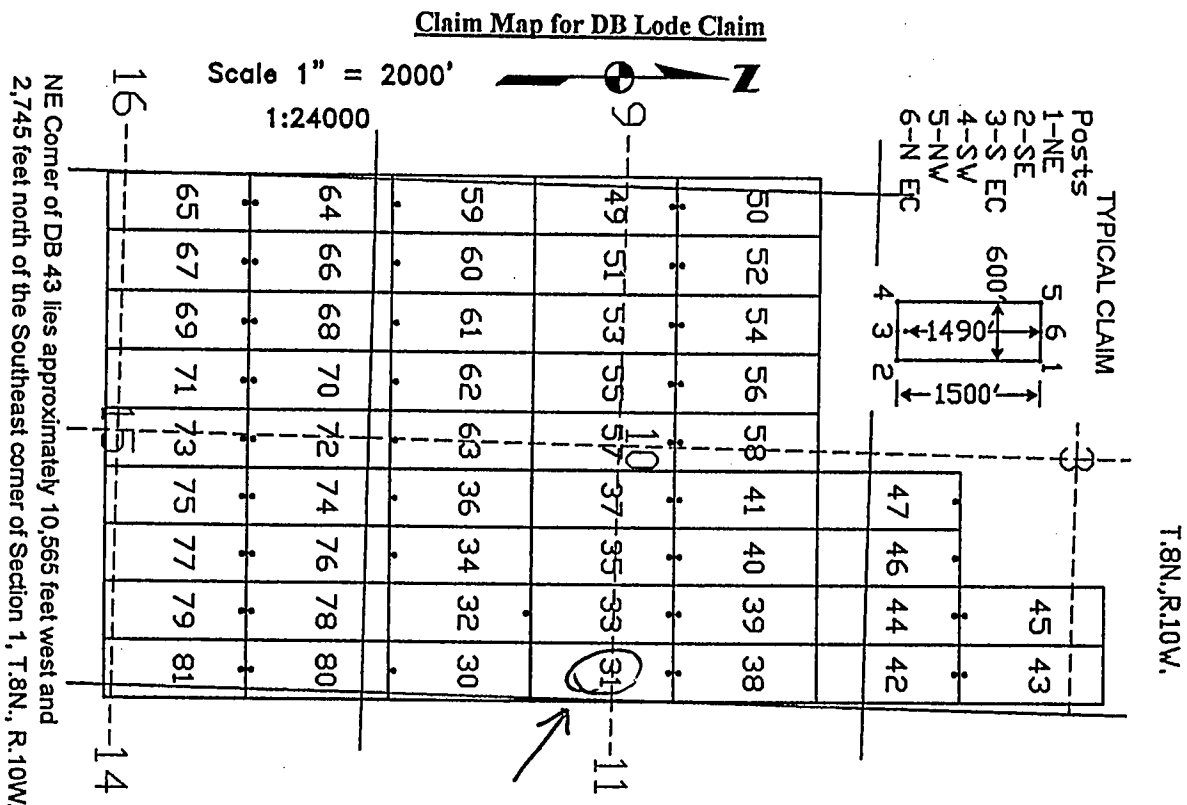
The location monument on which this notice is posted is situated within Section 11, Township 8 North, Range 10 West, Gila and Salt River Base and Meridian, Arizona, and this claim occupies the following quarter section (s), section (s), Township (s), and Range (s):

<u>Quarter section</u>	<u>Section</u>	<u>Township</u>	<u>Range</u>
<u>NE</u> ¼	Section <u>10</u>	Township 8 North	Range <u>10</u> West
<u>SE</u> ¼	Section <u>10</u>	Township 8 North	Range <u>10</u> West
<u>NW</u> ¼	Section <u>11</u>	Township 8 North	Range <u>10</u> West
<u>SW</u> ¼	Section <u>11</u>	Township 8 North	Range <u>10</u> West

The southwest corner of this claim is approximately 11165 feet West and 3255 feet South of the Southeast corner of Section 1, Township 8 North, and Range 10 West, Gila and Salt River Base and Meridian.

DATED AND POSTED on the ground this 9 day of June, 2007.

Dennis Augare Agent for: Canadian Mining of Arizona, Inc.  
2001 West Wickenburg Way, Ste 1  
Wickenburg, Arizona 85390



The above map depicts the DB 31 lode mining claim, which is located in Section (s) 10, 11, Township 8 North, Range 10 West, Gila and Salt River Base Meridian, Yavapai County, Arizona. The claim corners, end centers, and location monument are marked by 2 inch by 2 inch by 5 foot wooden posts with aluminum tags. The bearings and distances between claim corners are as depicted on the map.

PHOENIX, ARIZONA

2007 AUG 24 A 7:53

RECEIVED  
B.L.M. AZ STATE OFFICE

AMC 385433

LOCATION NOTICE FOR LODE MINING CLAIM

NOTICE IS HEREBY GIVEN that the DB 32 lode mining claim has been located by Canadian Mining of Arizona, Inc., whose current mailing address is 2001 West Wickenburg Way, Ste 1, Wickenburg, Arizona 85390. The general course of this claim is north and south and it is situated in Yavapai County, Arizona. This claim is 1500 feet in length and 600 feet in width. This claim runs from the location monument on which this location notice is posted approximately 10 feet in a northerly direction to the north end line and 1490 feet in the opposite direction to the south end line. This claim is marked by six monuments, one at each corner and one at the center of each end line of the claim.

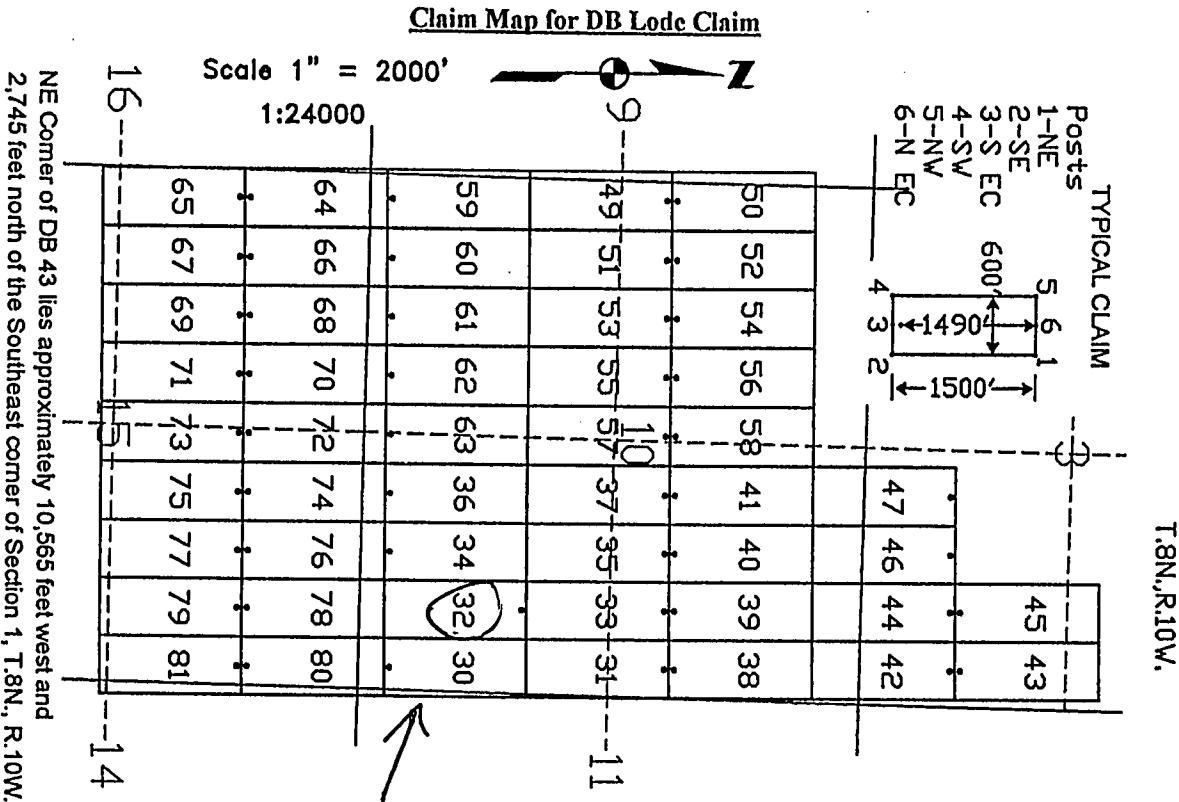
The location monument on which this notice is posted is situated within Section 11, Township 8 North, Range 10 West, Gila and Salt River Base and Meridian, Arizona, and this claim occupies the following quarter section (s), section (s), Township (s), and Range (s):

Quarter section	Section	Township	Range
<u>SE</u> ¼	Section <u>10</u>	Township 8 North	Range <u>10</u> West
¼	Section _____	Township 8 North	Range _____ West
¼	Section _____	Township 8 North	Range _____ West
¼	Section _____	Township 8 North	Range _____ West

The southwest corner of this claim is approximately 11765 feet West and 4755 feet South of the Southeast corner of Section 1, Township 8 North, and Range 10 West, Gila and Salt River Base and Meridian.

DATED AND POSTED on the ground this 3 day of June, 2007.

Dennis Augare Agent for: Canadian Mining of Arizona, Inc.  
2001 West Wickenburg Way, Ste 1  
Wickenburg, Arizona 85390



The above map depicts the DB 32 lode mining claim, which is located in Section (s) 10, Township 8 North, Range 10 West, Gila and Salt River Base Meridian, Yavapai County, Arizona. The claim corners, end centers, and location monument are marked by 2 inch by 2 inch by 5 foot wooden posts with aluminum tags. The bearings and distances between claim corners are as depicted on the map.

PHOENIX, ARIZONA

2007 AUG 24 A 7 54

RECEIVED  
B.L.M. AZ STATE OFFICE

ANG 385434



**LOCATION NOTICE FOR LODE MINING CLAIM**

NOTICE IS HEREBY GIVEN that the DB 33 lode mining claim has been located by Canadian Mining of Arizona, Inc., whose current mailing address is 2001 West Wickenburg Way, Ste 1, Wickenburg, Arizona 85390. The general course of this claim is north and south and it is situated in Yavapai County, Arizona. This claim is 1500 feet in length and 600 feet in width. This claim runs from the location monument on which this location notice is posted approximately 10 feet in a northerly direction to the north end line and 1490 feet in the opposite direction to the south end line. This claim is marked by six monuments, one at each corner and one at the center of each end line of the claim.

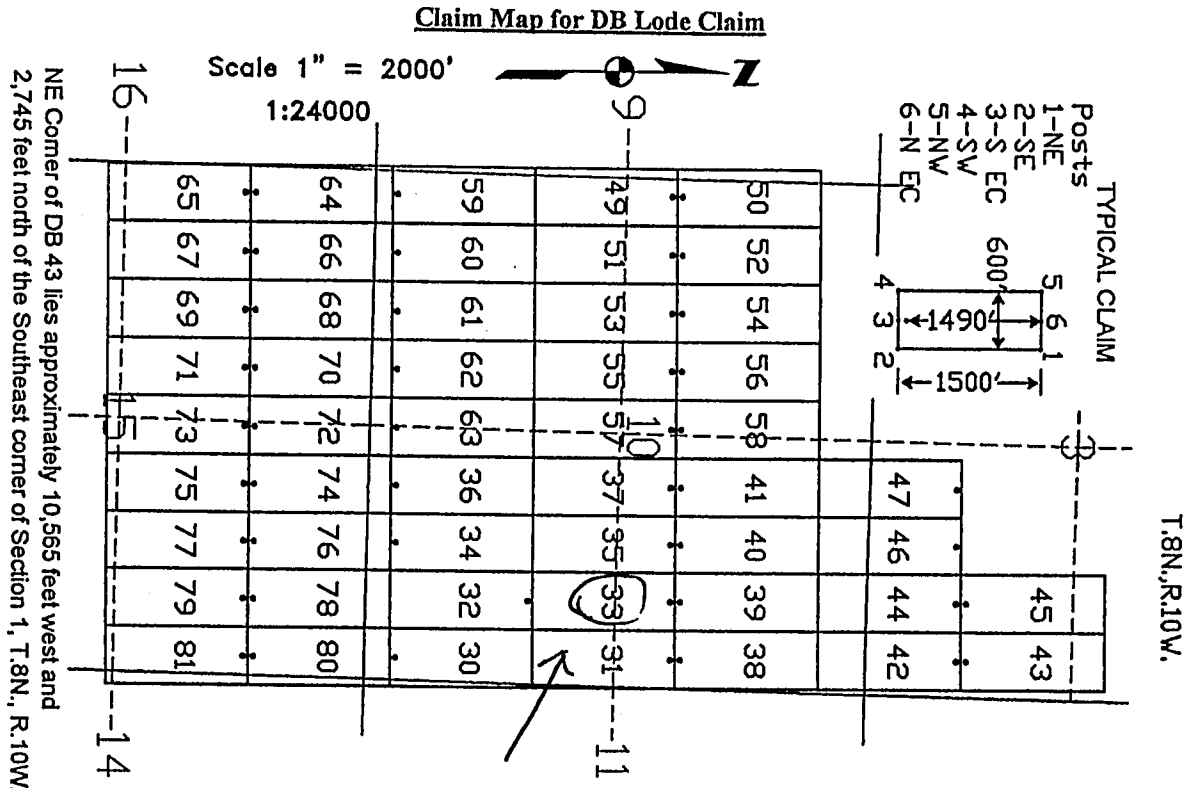
The location monument on which this notice is posted is situated within Section 10, Township 8 North, Range 10 West, Gila and Salt River Base and Meridian, Arizona, and this claim occupies the following quarter section (s), section (s), Township (s), and Range (s):

<u>Quarter section</u>	<u>Section</u>	<u>Township</u>	<u>Range</u>
<u>NE 1/4</u>	Section <u>10</u>	Township 8 North	Range <u>10</u> West
<u>SE 1/4</u>	Section <u>10</u>	Township 8 North	Range <u>10</u> West
<u>1/4</u>	Section _____	Township 8 North	Range _____ West
<u>1/4</u>	Section _____	Township 8 North	Range _____ West

The southwest corner of this claim is approximately 11765 feet West and 3255 feet South of the Southeast corner of Section 1, Township 8 North, and Range 10 West, Gila and Salt River Base and Meridian.

DATED AND POSTED on the ground this 4 day of June, 2007.

Dennis Augare Agent for: Canadian Mining of Arizona, Inc.  
2001 West Wickenburg Way, Ste 1  
Wickenburg, Arizona 85390



The above map depicts the DB 33 lode mining claim, which is located in Section (s) 10, Township 8 North, Range 10 West, Gila and Salt River Base Meridian, Yavapai County, Arizona. The claim corners, end centers, and location monument are marked by 2 inch by 2 inch by 5 foot wooden posts with aluminum tags. The bearings and distances between claim corners are as depicted on the map.

PHOENIX, ARIZONA

2007 AUG 24 A 7:54

RECEIVED  
B.L.M. AZ STATE OFFICE

AMC 385435

LOCATION NOTICE FOR LODE MINING CLAIM

NOTICE IS HEREBY GIVEN that the DB 34 lode mining claim has been located by Canadian Mining of Arizona, Inc., whose current mailing address is 2001 West Wickenburg Way, Ste 1, Wickenburg, Arizona 85390. The general course of this claim is north and south and it is situated in Yavapai County, Arizona. This claim is 1500 feet in length and 600 feet in width. This claim runs from the location monument on which this location notice is posted approximately 1490 feet in a northerly direction to the north end line and 10 feet in the opposite direction to the south end line. This claim is marked by six monuments, one at each corner and one at the center of each end line of the claim.

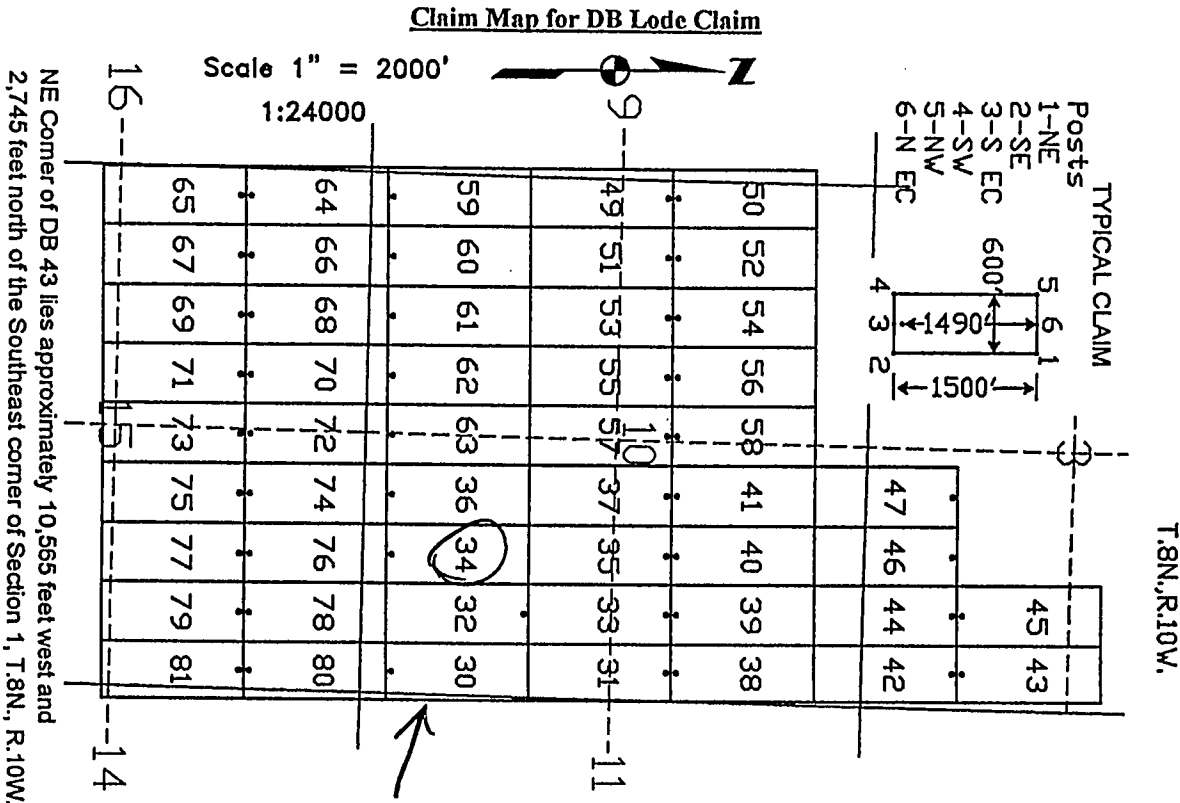
The location monument on which this notice is posted is situated within Section 10, Township 8 North, Range 10 West, Gila and Salt River Base and Meridian, Arizona, and this claim occupies the following quarter section (s), section (s), Township (s), and Range (s):

Quarter section	Section	Township	Range
<u>SE</u> $\frac{1}{4}$	Section <u>10</u>	Township 8 North	Range <u>10</u> West
$\frac{1}{4}$	Section _____	Township 8 North	Range _____ West
$\frac{1}{4}$	Section _____	Township 8 North	Range _____ West
$\frac{1}{4}$	Section _____	Township 8 North	Range _____ West

The southwest corner of this claim is approximately 12365 feet West and 4755 feet South of the Southeast corner of Section 1, Township 8 North, and Range 10 West, Gila and Salt River Base and Meridian.

DATED AND POSTED on the ground this 3 day of June, 2007.

Dennis Augare Agent for: Canadian Mining of Arizona, Inc.  
2001 West Wickenburg Way, Ste 1  
Wickenburg, Arizona 85390



The above map depicts the DB 34 lode mining claim, which is located in Section (s) 10, Township 8 North, Range 10 West, Gila and Salt River Base Meridian, Yavapai County, Arizona. The claim corners, end centers, and location monument are marked by 2 inch by 2 inch by 5 foot wooden posts with aluminum tags. The bearings and distances between claim corners are as depicted on the map.

RECEIVED  
B.L.M. AZ STATE OFFICE  
2007 AUG 24 A 1 54  
PHOENIX, ARIZONA

AMC 385436

# **LOCATION NOTICE FOR LODE MINING CLAIM**

NOTICE IS HEREBY GIVEN that the DB 35 lode mining claim has been located by Canadian Mining of Arizona, Inc., whose current mailing address is 2001 West Wickenburg Way, Ste 1, Wickenburg, Arizona 85390. The general course of this claim is north and south and it is situated in Yavapai County, Arizona. This claim is 1500 feet in length and 600 feet in width. This claim runs from the location monument on which this location notice is posted approximately 10 feet in a northerly direction to the north end line and 1490 feet in the opposite direction to the south end line. This claim is marked by six monuments, one at each corner and one at the center of each end line of the claim.

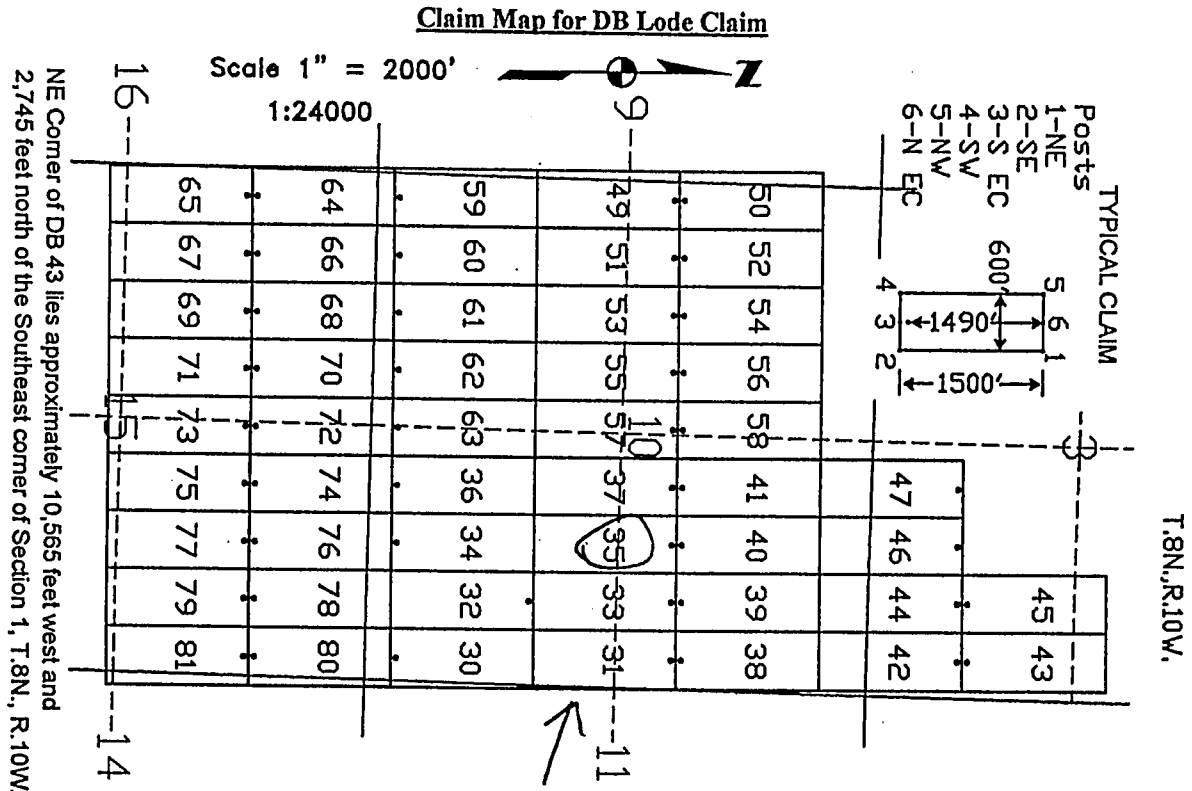
The location monument on which this notice is posted is situated within Section 10, Township 8 North, Range 10 West, Gila and Salt River Base and Meridian, Arizona, and this claim occupies the following quarter section (s), section (s), Township (s), and Range (s):

Quarter section	Section	Township	Range
<u>NE</u> 1/4	Section <u>10</u>	Township 8 North	Range <u>10</u> West
<u>SE</u> 1/4	Section <u>10</u>	Township 8 North	Range <u>10</u> West
1/4	Section	Township 8 North	Range West
1/4	Section	Township 8 North	Range West

The southwest corner of this claim is approximately 12365 feet West and 3255 feet South of the Southeast corner of Section 1, Township 8 North, and Range 10 West, Gila and Salt River Base and Meridian.

DATED AND POSTED on the ground this 4 day of June, 2007.

Dennis Augare Agent for: Canadian Mining of Arizona, Inc.  
2001 West Wickenburg Way, Ste 1  
Wickenburg, Arizona 85390



The above map depicts the DB 35 lode mining claim, which is located in Section (s) 10, Township 8 North, Range 10 West, Gila and Salt River Base Meridian, Yavapai County, Arizona. The claim corners, end centers, and location monument are marked by 2 inch by 2 inch by 5 foot wooden posts with aluminum tags. The bearings and distances between claim corners are as depicted on the map.

PHOENIX, ARIZONA

2007 AUG 24 A 7 54

RECEIVED  
B.L.M. AZ STATE OFFICE

AMC 385437

LOCATION NOTICE FOR LODE MINING CLAIM

NOTICE IS HEREBY GIVEN that the DB 36 lode mining claim has been located by Canadian Mining of Arizona, Inc., whose current mailing address is 2001 West Wickenburg Way, Ste 1, Wickenburg, Arizona 85390. The general course of this claim is north and south and it is situated in Yavapai County, Arizona. This claim is 1500 feet in length and 600 feet in width. This claim runs from the location monument on which this location notice is posted approximately 1490 feet in a northerly direction to the north end line and 10 feet in the opposite direction to the south end line. This claim is marked by six monuments, one at each corner and one at the center of each end line of the claim.

The location monument on which this notice is posted is situated within Section 10, Township 8 North, Range 10 West, Gila and Salt River Base and Meridian, Arizona, and this claim occupies the following quarter section (s), section (s), Township (s), and Range (s):

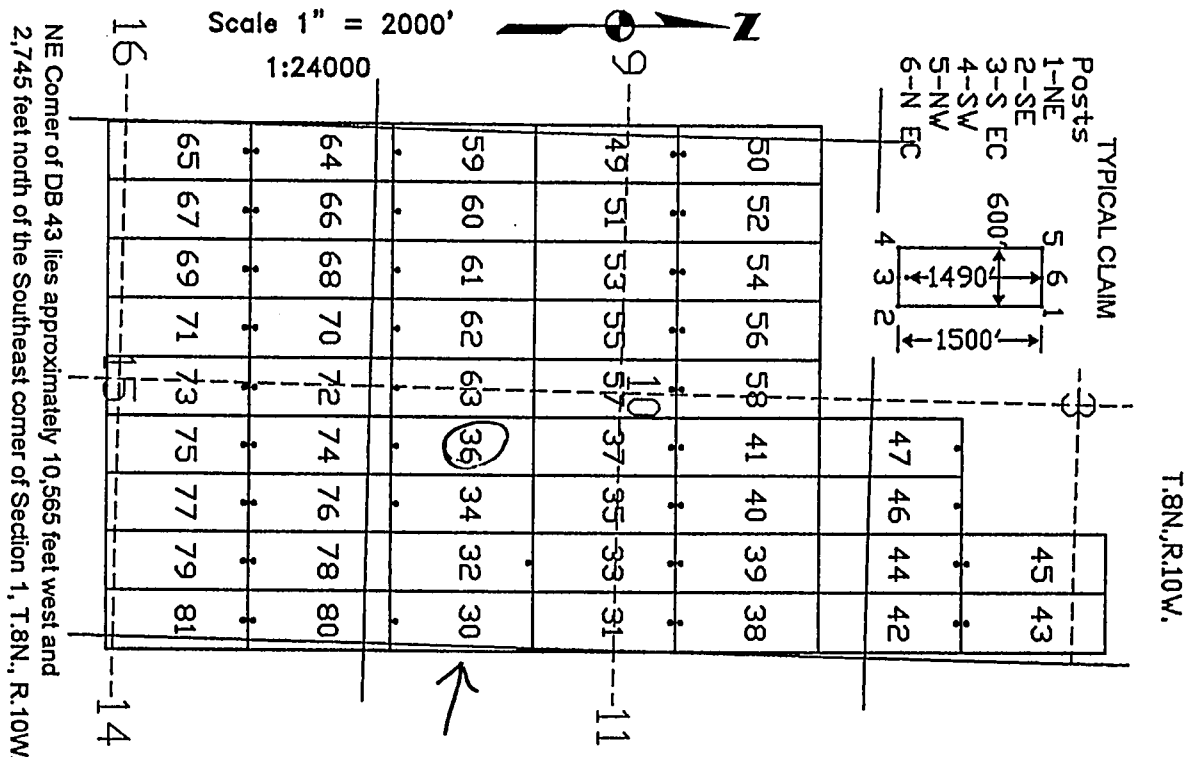
Quarter section	Section	Township	Range
<u>SE</u> ¼	Section <u>10</u>	Township 8 North	Range <u>10</u> West
¼	Section _____	Township 8 North	Range _____ West
¼	Section _____	Township 8 North	Range _____ West
¼	Section _____	Township 8 North	Range _____ West

The southwest corner of this claim is approximately 12965 feet West and 4755 feet South of the Southeast corner of Section 1, Township 8 North, and Range 10 West, Gila and Salt River Base and Meridian.

DATED AND POSTED on the ground this 3 day of June, 2007.

Dennis Augare Agent for: Canadian Mining of Arizona, Inc.  
2001 West Wickenburg Way, Ste 1  
Wickenburg, Arizona 85390

Claim Map for DB Lode Claim



The above map depicts the DB 36 lode mining claim, which is located in Section (s) 10, Township 8 North, Range 10 West, Gila and Salt River Base Meridian, Yavapai County, Arizona. The claim corners, end centers, and location monument are marked by 2 inch by 2 inch by 5 foot wooden posts with aluminum tags. The bearings and distances between claim corners are as depicted on the map.

PHOENIX, ARIZONA

2007 AUG 24 A 7 54

RECEIVED  
B.L.M. AZ STATE OFFICE

AMC 385438



# **LOCATION NOTICE FOR LODE MINING CLAIM**

NOTICE IS HEREBY GIVEN that the DB 37 lode mining claim has been located by Canadian Mining of Arizona, Inc., whose current mailing address is 2001 West Wickenburg Way, Ste 1, Wickenburg, Arizona 85390. The general course of this claim is north and south and it is situated in Yavapai County, Arizona. This claim is 1500 feet in length and 600 feet in width. This claim runs from the location monument on which this location notice is posted approximately 10 feet in a northerly direction to the north end line and 1490 feet in the opposite direction to the south end line. This claim is marked by six monuments, one at each corner and one at the center of each end line of the claim.

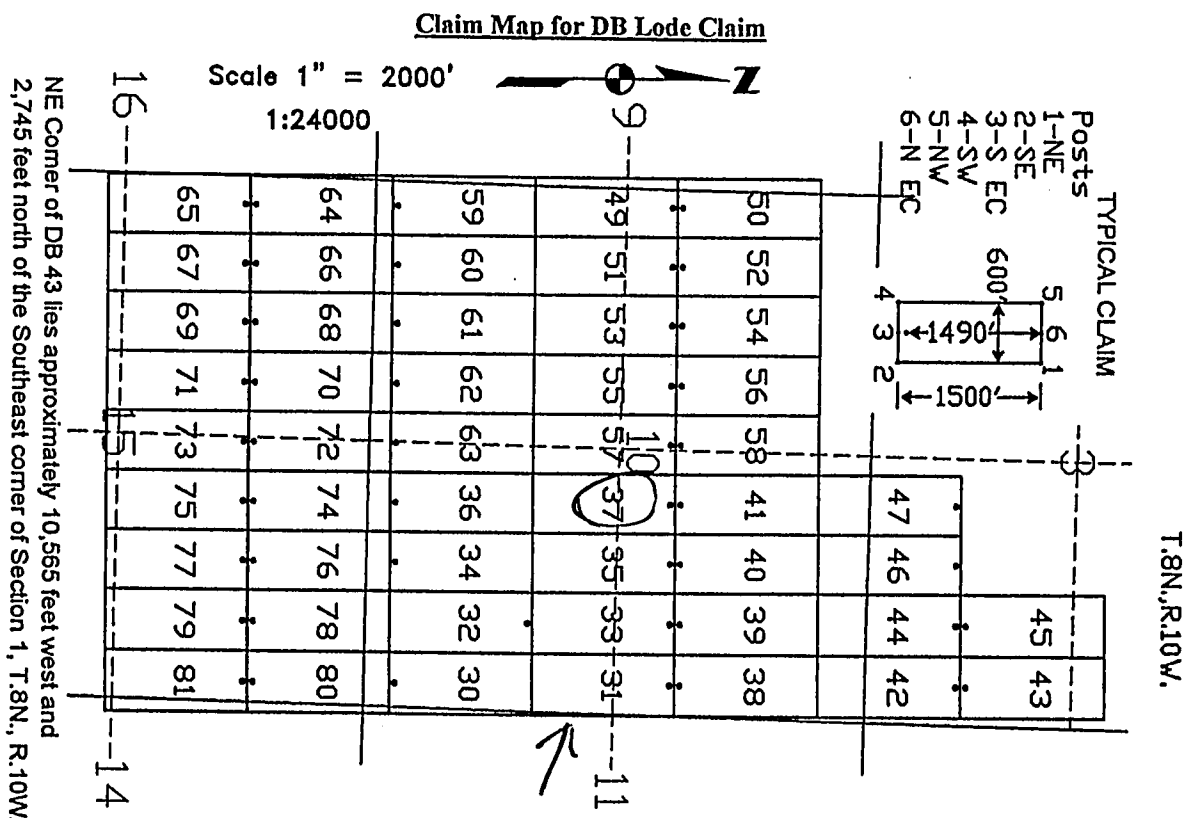
The location monument on which this notice is posted is situated within Section 10, Township 8 North, Range 10 West, Gila and Salt River Base and Meridian, Arizona, and this claim occupies the following quarter section (s), section (s), Township (s), and Range (s):

Quarter section	Section	Township	Range
<u>NE</u> ¼	Section <u>10</u>	Township 8 North	Range <u>10</u> West
<u>SE</u> ¼	Section <u>10</u>	Township 8 North	Range <u>10</u> West
¼	Section _____	Township 8 North	Range _____ West
¼	Section _____	Township 8 North	Range _____ West

The southwest corner of this claim is approximately 12965 feet West and 3255 feet South of the Southeast corner of Section 1, Township 8 North, and Range 10 West, Gila and Salt River Base and Meridian.

DATED AND POSTED on the ground this 4 day of June, 2007.

Dennis Augare Agent for: Canadian Mining of Arizona, Inc.  
2001 West Wickenburg Way, Ste 1  
Wickenburg, Arizona 85390



The above map depicts the DB 37 lode mining claim, which is located in Section (s) 10, Township 8 North, Range 10 West, Gila and Salt River Base Meridian, Yavapai County, Arizona. The claim corners, end centers, and location monument are marked by 2 inch by 2 inch by 5 foot wooden posts with aluminum tags. The bearings and distances between claim corners are as depicted on the map.

PHOENIX, ARIZONA

2007 AUG 24 A 7 54

RECEIVED  
B.L.M. AZ STATE OFFICE

AMC 385439

# **LOCATION NOTICE FOR LODE MINING CLAIM**

NOTICE IS HEREBY GIVEN that the DB 38 lode mining claim has been located by Canadian Mining of Arizona, Inc., whose current mailing address is 2001 West Wickenburg Way, Ste 1, Wickenburg, Arizona 85390. The general course of this claim is north and south and it is situated in Yavapai County, Arizona. This claim is 1500 feet in length and 600 feet in width. This claim runs from the location monument on which this location notice is posted approximately 1490 feet in a northerly direction to the north end line and 10 feet in the opposite direction to the south end line. This claim is marked by six monuments, one at each corner and one at the center of each end line of the claim.

The location monument on which this notice is posted is situated within Section 10, Township 8 North, Range 10 West, Gila and Salt River Base and Meridian, Arizona, and this claim occupies the following quarter section (s), section (s), Township (s), and Range (s):

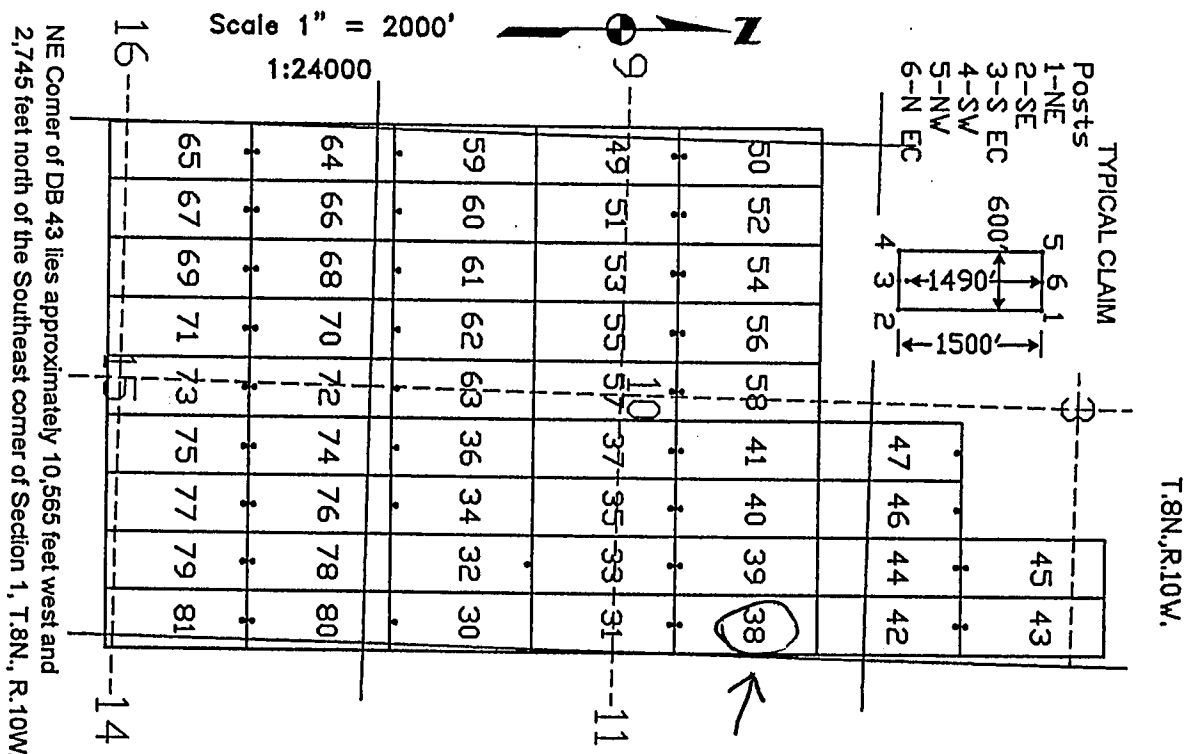
Quarter section	Section	Township	Range
<u>NE</u> ¼	Section <u>10</u>	Township 8 North	Range <u>10</u> West
¼	Section _____	Township 8 North	Range _____ West
¼	Section _____	Township 8 North	Range _____ West
¼	Section _____	Township 8 North	Range _____ West

The southwest corner of this claim is approximately 11165 feet West and 1755 feet South of the Southeast corner of Section 1, Township 8 North, and Range 10 West, Gila and Salt River Base and Meridian.

DATED AND POSTED on the ground this 4 day of June, 2007.

Dennis Augare Agent for: Canadian Mining of Arizona, Inc.  
2001 West Wickenburg Way, Ste 1  
Wickenburg, Arizona 85390

**Claim Map for DB Lode Claim**



The above map depicts the DB 38 lode mining claim, which is located in Section (s) 10, Township 8 North, Range 10 West, Gila and Salt River Base Meridian, Yavapai County, Arizona. The claim corners, end centers, and location monument are marked by 2 inch by 2 inch by 5 foot wooden posts with aluminum tags. The bearings and distances between claim corners are as depicted on the map.

PHOENIX, ARIZONA

2007 AUG 24 A 7 54

RECEIVED  
B.L.M. AZ STATE OFFICE

AMC 385440

LOCATION NOTICE FOR LODE MINING CLAIM

NOTICE IS HEREBY GIVEN that the DB 39 lode mining claim has been located by Canadian Mining of Arizona, Inc., whose current mailing address is 2001 West Wickenburg Way, Ste 1, Wickenburg, Arizona 85390. The general course of this claim is north and south and it is situated in Yavapai County, Arizona. This claim is 1500 feet in length and 600 feet in width. This claim runs from the location monument on which this location notice is posted approximately 1490 feet in a northerly direction to the north end line and 10 feet in the opposite direction to the south end line. This claim is marked by six monuments, one at each corner and one at the center of each end line of the claim.

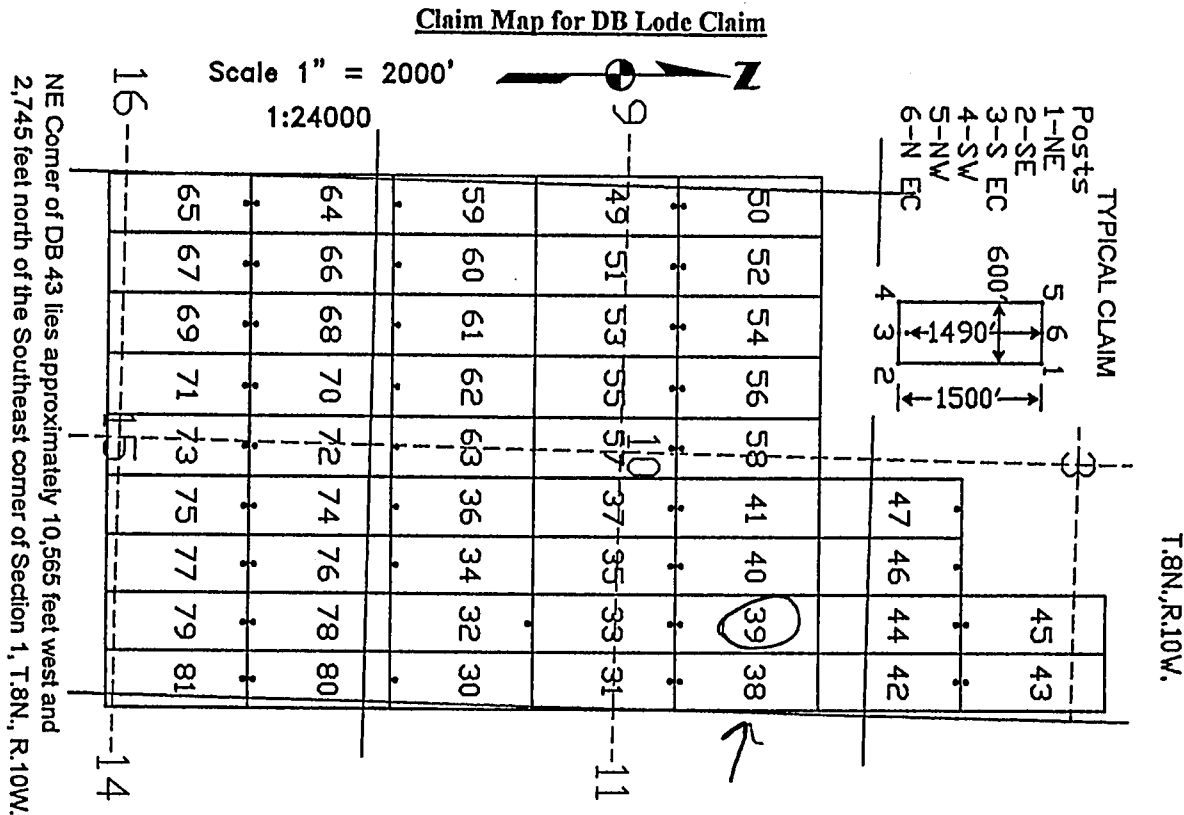
The location monument on which this notice is posted is situated within Section 10, Township 8 North, Range 10 West, Gila and Salt River Base and Meridian, Arizona, and this claim occupies the following quarter section (s), section (s), Township (s), and Range (s):

Quarter section	Section	Township	Range
<u>NE 1/4</u>	Section <u>10</u>	Township 8 North	Range <u>10</u> West
<u>1/4</u>	Section _____	Township 8 North	Range _____ West
<u>1/4</u>	Section _____	Township 8 North	Range _____ West
<u>1/4</u>	Section _____	Township 8 North	Range _____ West

The southwest corner of this claim is approximately 11765 feet West and 1755 feet South of the Southeast corner of Section 1, Township 8 North, and Range 10 West, Gila and Salt River Base and Meridian.

DATED AND POSTED on the ground this 4 day of June, 2007.

[Signature] Agent for: Canadian Mining of Arizona, Inc.  
Dennis Augare 2001 West Wickenburg Way, Ste 1  
Wickenburg, Arizona 85390



The above map depicts the DB 39 lode mining claim, which is located in Section (s) 10, Township 8 North, Range 10 West, Gila and Salt River Base Meridian, Yavapai County, Arizona. The claim corners, end centers, and location monument are marked by 2 inch by 2 inch by 5 foot wooden posts with aluminum tags. The bearings and distances between claim corners are as depicted on the map.

PHOENIX, ARIZONA

2007 AUG 24 A 7 54

RECEIVED  
B.L.M. AZ STATE OFFICE

AMC 385441

# **LOCATION NOTICE FOR LODE MINING CLAIM**

NOTICE IS HEREBY GIVEN that the DB 40 lode mining claim has been located by Canadian Mining of Arizona, Inc., whose current mailing address is 2001 West Wickenburg Way, Ste 1, Wickenburg, Arizona 85390. The general course of this claim is north and south and it is situated in Yavapai County, Arizona. This claim is 1500 feet in length and 600 feet in width. This claim runs from the location monument on which this location notice is posted approximately 1490 feet in a northerly direction to the north end line and 10 feet in the opposite direction to the south end line. This claim is marked by six monuments, one at each corner and one at the center of each end line of the claim.

The location monument on which this notice is posted is situated within Section 10, Township 8 North, Range 10 West, Gila and Salt River Base and Meridian, Arizona, and this claim occupies the following quarter section (s), section (s), Township (s), and Range (s):

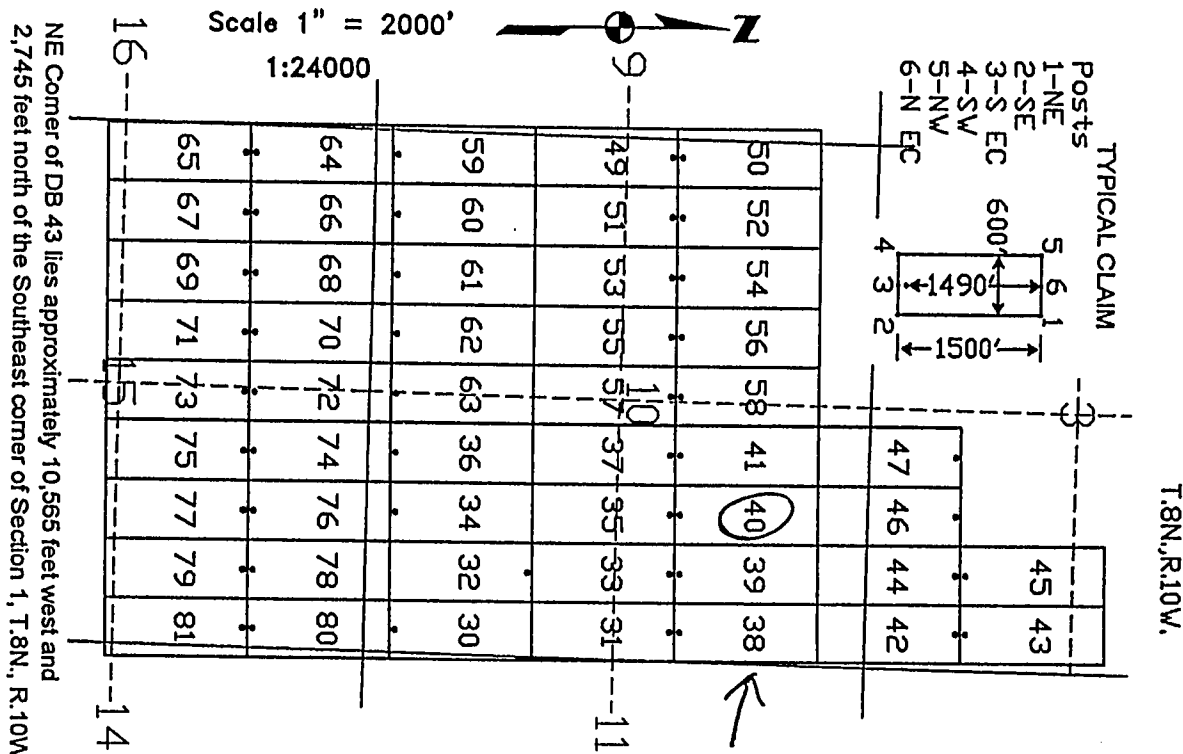
Quarter section	Section	Township	Range
<u>NE</u> ¼	Section <u>10</u>	Township 8 North	Range <u>10</u> West
¼	Section _____	Township 8 North	Range _____ West
¼	Section _____	Township 8 North	Range _____ West
¼	Section _____	Township 8 North	Range _____ West

The southwest corner of this claim is approximately 12365 feet West and 1755 feet South of the Southeast corner of Section 1, Township 8 North, and Range 10 West, Gila and Salt River Base and Meridian.

DATED AND POSTED on the ground this 9 day of June, 2007.

Dennis Augare Agent for: Canadian Mining of Arizona, Inc.  
2001 West Wickenburg Way, Ste 1  
Wickenburg, Arizona 85390

**Claim Map for DB Lode Claim**



The above map depicts the DB 40 lode mining claim, which is located in Section (s) 10, Township 8 North, Range 10 West, Gila and Salt River Base Meridian, Yavapai County, Arizona. The claim corners, end centers, and location monument are marked by 2 inch by 2 inch by 5 foot wooden posts with aluminum tags. The bearings and distances between claim corners are as depicted on the map.

PHOENIX, ARIZONA

2007 AUG 24 A 7:54

RECEIVED  
B.L.M. AZ STATE OFFICE

AMG 385442



LOCATION NOTICE FOR LODE MINING CLAIM

NOTICE IS HEREBY GIVEN that the DB 41 lode mining claim has been located by Canadian Mining of Arizona, Inc., whose current mailing address is 2001 West Wickenburg Way, Ste 1, Wickenburg, Arizona 85390. The general course of this claim is north and south and it is situated in Yavapai County, Arizona. This claim is 1500 feet in length and 600 feet in width. This claim runs from the location monument on which this location notice is posted approximately 1490 feet in a northerly direction to the north end line and 10 feet in the opposite direction to the south end line. This claim is marked by six monuments, one at each corner and one at the center of each end line of the claim.

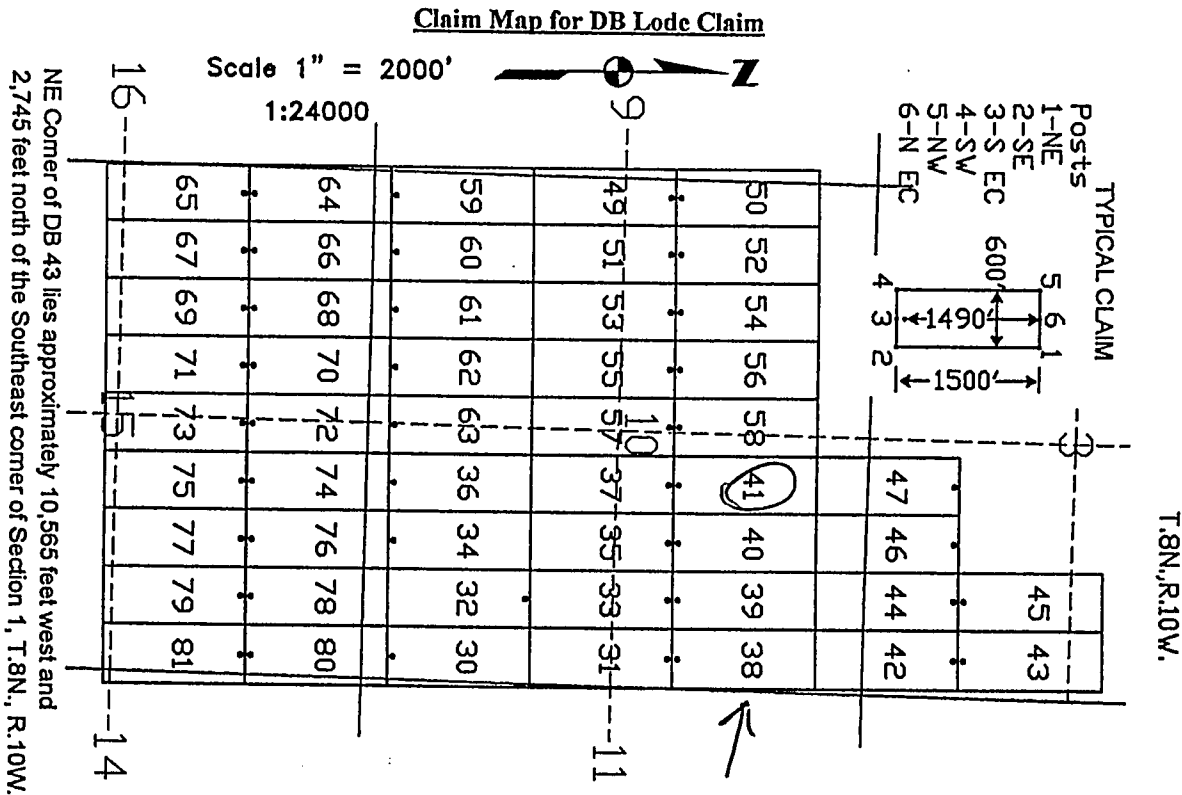
The location monument on which this notice is posted is situated within Section 10, Township 8 North, Range 10 West, Gila and Salt River Base and Meridian, Arizona, and this claim occupies the following quarter section (s), section (s), Township (s), and Range (s):

Quarter section	Section	Township	Range
<u>NE</u> $\frac{1}{4}$	Section <u>10</u>	Township 8 North	Range <u>10</u> West
$\frac{1}{4}$	Section _____	Township 8 North	Range _____ West
$\frac{1}{4}$	Section _____	Township 8 North	Range _____ West
$\frac{1}{4}$	Section _____	Township 8 North	Range _____ West

The southwest corner of this claim is approximately 12965 feet West and 1755 feet south of the Southeast corner of Section 1, Township 8 North, and Range 10 West, Gila and Salt River Base and Meridian.

DATED AND POSTED on the ground this 4 day of June, 2007.

Dennis Augare Agent for: Canadian Mining of Arizona, Inc.  
2001 West Wickenburg Way, Ste 1  
Wickenburg, Arizona 85390



The above map depicts the DB 41 lode mining claim, which is located in Section (s) 10, Township 8 North, Range 10 West, Gila and Salt River Base Meridian, Yavapai County, Arizona. The claim corners, end centers, and location monument are marked by 2 inch by 2 inch by 5 foot wooden posts with aluminum tags. The bearings and distances between claim corners are as depicted on the map.

PHOENIX, ARIZONA

2007 AUG 24 A 7 54

RECEIVED  
B.L.M. AZ STATE OFFICE

AMC 385443

# **LOCATION NOTICE FOR LODE MINING CLAIM**

NOTICE IS HEREBY GIVEN that the DB 42 lode mining claim has been located by Canadian Mining of Arizona, Inc., whose current mailing address is 2001 West Wickenburg Way, Ste 1, Wickenburg, Arizona 85390. The general course of this claim is north and south and it is situated in Yavapai County, Arizona. This claim is 1500 feet in length and 600 feet in width. This claim runs from the location monument on which this location notice is posted approximately 10 feet in a northerly direction to the north end line and 1490 feet in the opposite direction to the south end line. This claim is marked by six monuments, one at each corner and one at the center of each end line of the claim.

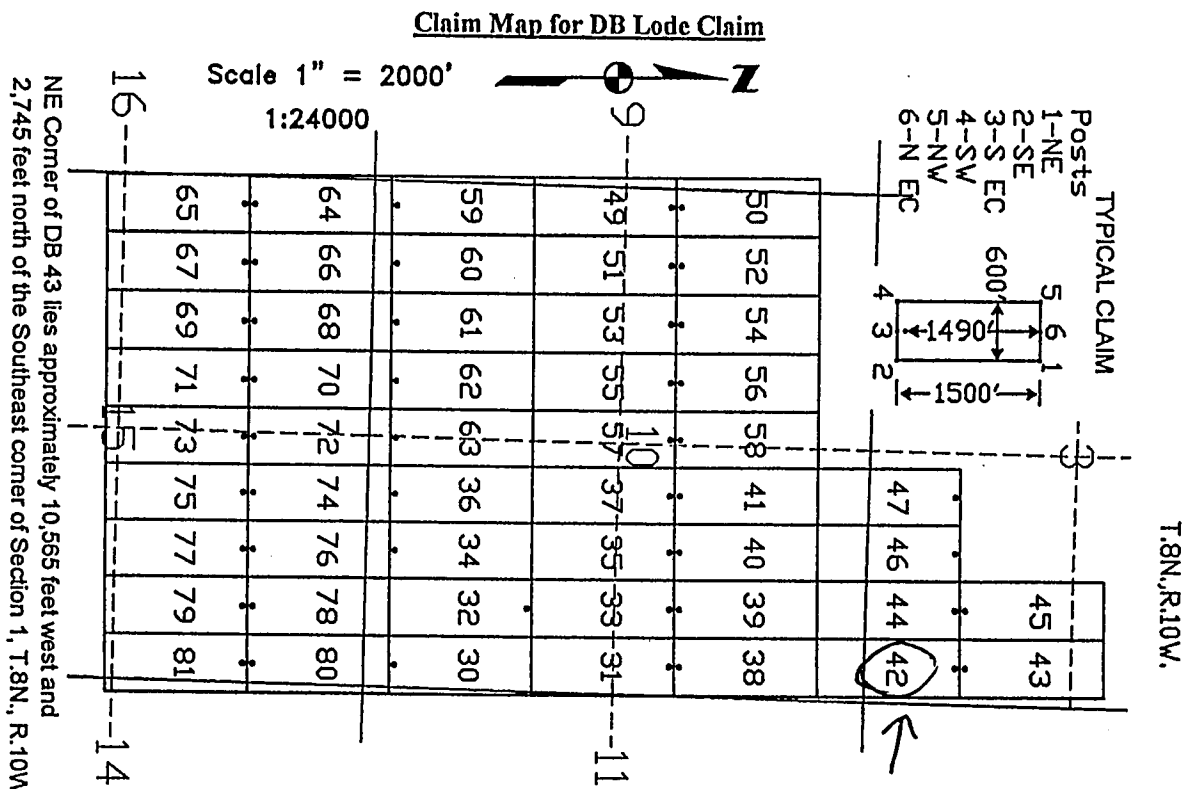
The location monument on which this notice is posted is situated within Section 3, Township 8 North, Range 10 West, Gila and Salt River Base and Meridian, Arizona, and this claim occupies the following quarter section (s), section (s), Township (s), and Range (s):

Quarter section	Section	Township	Range
<u>SE</u> $\frac{1}{4}$	Section <u>3</u>	Township 8 North	Range <u>10</u> West
<u>NE</u> $\frac{1}{4}$	Section <u>10</u>	Township 8 North	Range <u>10</u> West
$\frac{1}{4}$	Section _____	Township 8 North	Range _____ West
$\frac{1}{4}$	Section _____	Township 8 North	Range _____ West

The southwest corner of this claim is approximately 11165 feet West and 255 feet South of the Southeast corner of Section 1, Township 8 North, and Range 10 West, Gila and Salt River Base and Meridian.

DATED AND POSTED on the ground this 4 day of June, 2007.

Agent for: Canadian Mining of Arizona, Inc.  
2001 West Wickenburg Way, Ste 1  
Wickenburg, Arizona 85390



The above map depicts the DB 42 lode mining claim, which is located in Section (s) 3, 10, Township 8 North, Range 10 West, Gila and Salt River Base Meridian, Yavapai County, Arizona. The claim corners, end centers, and location monument are marked by 2 inch by 2 inch by 5 foot wooden posts with aluminum tags. The bearings and distances between claim corners are as depicted on the map.

PHOENIX, ARIZONA

2007 AUG 24 A 7:54

RECEIVED  
B.L.M. AZ STATE OFFICE

AM0385444

# LOCATION NOTICE FOR LODE MINING CLAIM

NOTICE IS HEREBY GIVEN that the DB 43 lode mining claim has been located by Canadian Mining of Arizona, Inc., whose current mailing address is 2001 West Wickenburg Way, Ste 1, Wickenburg, Arizona 85390. The general course of this claim is north and south and it is situated in Yavapai County, Arizona. This claim is 1500 feet in length and 600 feet in width. This claim runs from the location monument on which this location notice is posted approximately 1490 feet in a northerly direction to the north end line and 10 feet in the opposite direction to the south end line. This claim is marked by six monuments, one at each corner and one at the center of each end line of the claim.

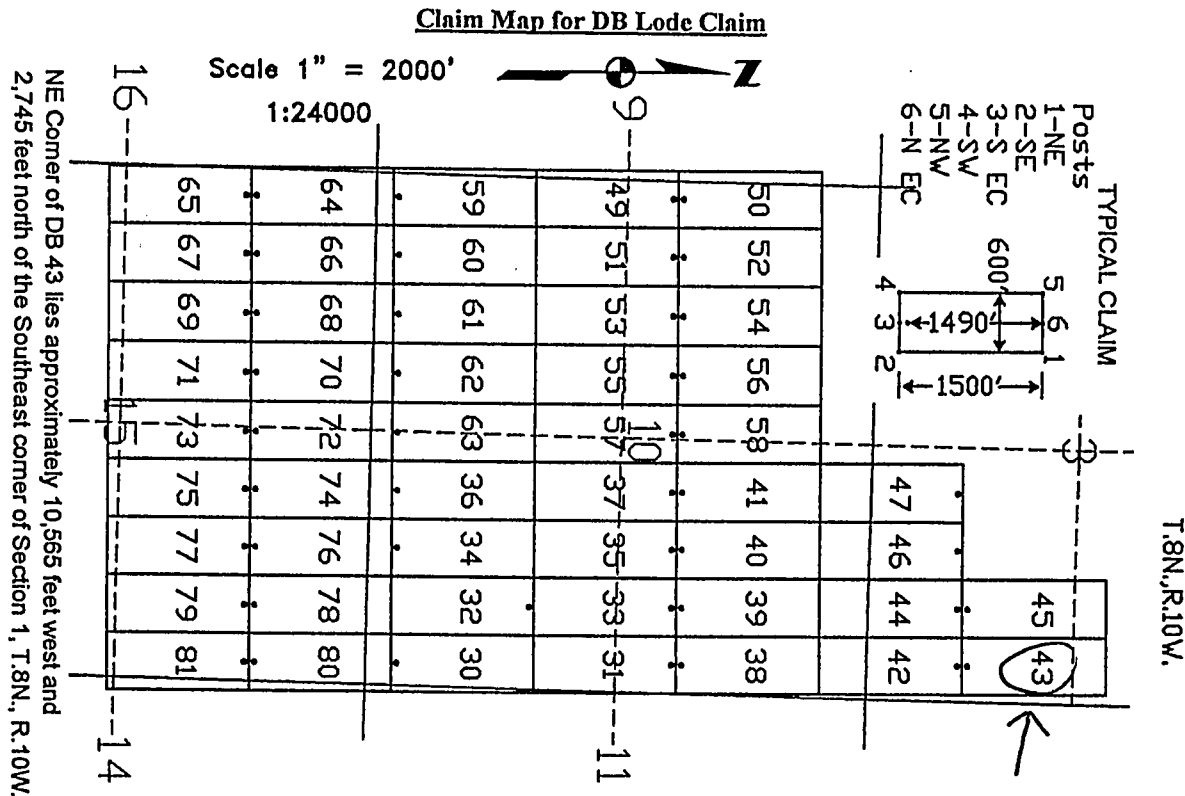
The location monument on which this notice is posted is situated within Section 3, Township 8 North, Range 10 West, Gila and Salt River Base and Meridian, Arizona, and this claim occupies the following quarter section (s), section (s), Township (s), and Range (s):

Quarter section	Section	Township	Range
<u>NE</u> ¼	Section <u>3</u>	Township 8 North	Range <u>10</u> West
<u>SE</u> ¼	Section <u>3</u>	Township 8 North	Range <u>10</u> West
¼	Section	Township 8 North	Range West
¼	Section	Township 8 North	Range West

The southwest corner of this claim is approximately 11165 feet west and 1245 feet North of the Southeast corner of Section 1, Township 8 North, and Range 10 West, Gila and Salt River Base and Meridian.

DATED AND POSTED on the ground this 4 day of June, 2007.

Dennis Augare Agent for: Canadian Mining of Arizona, Inc.  
2001 West Wickenburg Way, Ste 1  
Wickenburg, Arizona 85390



The above map depicts the DB 43 lode mining claim, which is located in Section (s) 3, Township 8 North, Range 10 West, Gila and Salt River Base Meridian, Yavapai County, Arizona. The claim corners, end centers, and location monument are marked by 2 inch by 2 inch by 5 foot wooden posts with aluminum tags. The bearings and distances between claim corners are as depicted on the map.

PHOENIX, ARIZONA

2007 AUG 24 A 7 54

RECEIVED  
B.L.M. AZ STATE OFFICE

AMC 385445

# LOCATION NOTICE FOR LODE MINING CLAIM

NOTICE IS HEREBY GIVEN that the DB 44 lode mining claim has been located by Canadian Mining of Arizona, Inc., whose current mailing address is 2001 West Wickenburg Way, Ste 1, Wickenburg, Arizona 85390. The general course of this claim is north and south and it is situated in Yavapai County, Arizona. This claim is 1500 feet in length and 600 feet in width. This claim runs from the location monument on which this location notice is posted approximately 10 feet in a northerly direction to the north end line and 1490 feet in the opposite direction to the south end line. This claim is marked by six monuments, one at each corner and one at the center of each end line of the claim.

The location monument on which this notice is posted is situated within Section 3, Township 8 North, Range 10 West, Gila and Salt River Base and Meridian, Arizona, and this claim occupies the following quarter section (s), section (s), Township (s), and Range (s):

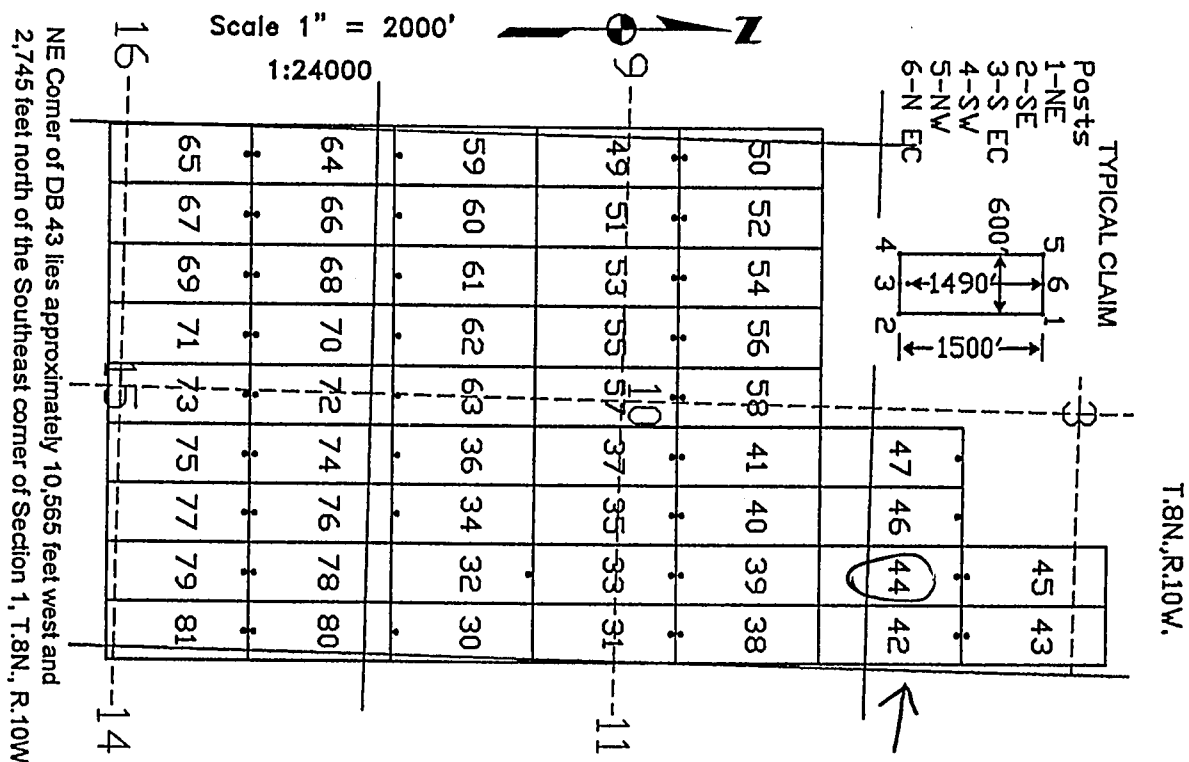
Quarter section	Section	Township	Range
<u>SE</u> ¼	Section <u>3</u>	Township 8 North	Range <u>10</u> West
<u>NE</u> ¼	Section <u>10</u>	Township 8 North	Range <u>10</u> West
¼	Section _____	Township 8 North	Range _____ West
¼	Section _____	Township 8 North	Range _____ West

The southwest corner of this claim is approximately 11765 feet West and 255 feet South of the Southeast corner of Section 1, Township 8 North, and Range 10 West, Gila and Salt River Base and Meridian.

DATED AND POSTED on the ground this 4 day of June, 2007.

Dennis Augare Agent for: Canadian Mining of Arizona, Inc.  
2001 West Wickenburg Way, Ste 1  
Wickenburg, Arizona 85390

Claim Map for DB Lode Claim



The above map depicts the DB 44 lode mining claim, which is located in Section (s) 3, 10, Township 8 North, Range 10 West, Gila and Salt River Base Meridian, Yavapai County, Arizona. The claim corners, end centers, and location monument are marked by 2 inch by 2 inch by 5 foot wooden posts with aluminum tags. The bearings and distances between claim corners are as depicted on the map.

PHOENIX, ARIZONA

2007 AUG 24 A 7:55

RECEIVED  
B.L.M. AZ STATE OFFICE

AMC 385446



## LOCATION NOTICE FOR LODE MINING CLAIM

NOTICE IS HEREBY GIVEN that the DB 45 lode mining claim has been located by Canadian Mining of Arizona, Inc., whose current mailing address is 2001 West Wickenburg Way, Ste 1, Wickenburg, Arizona 85390. The general course of this claim is north and south and it is situated in Yavapai County, Arizona. This claim is 1500 feet in length and 600 feet in width. This claim runs from the location monument on which this location notice is posted approximately 1490 feet in a northerly direction to the north end line and 10 feet in the opposite direction to the south end line. This claim is marked by six monuments, one at each corner and one at the center of each end line of the claim.

The location monument on which this notice is posted is situated within Section 3, Township 8 North, Range 10 West, Gila and Salt River Base and Meridian, Arizona, and this claim occupies the following quarter section (s), section (s), Township (s), and Range (s):

<u>Quarter section</u>	<u>Section</u>	<u>Township</u>	<u>Range</u>
<u>NE</u> ¼	Section <u>3</u>	Township 8 North	Range <u>10</u> West
<u>SE</u> ¼	Section <u>3</u>	Township 8 North	Range <u>10</u> West
<u>      </u> ¼	Section <u>      </u>	Township 8 North	Range <u>      </u> West
<u>      </u> ¼	Section <u>      </u>	Township 8 North	Range <u>      </u> West

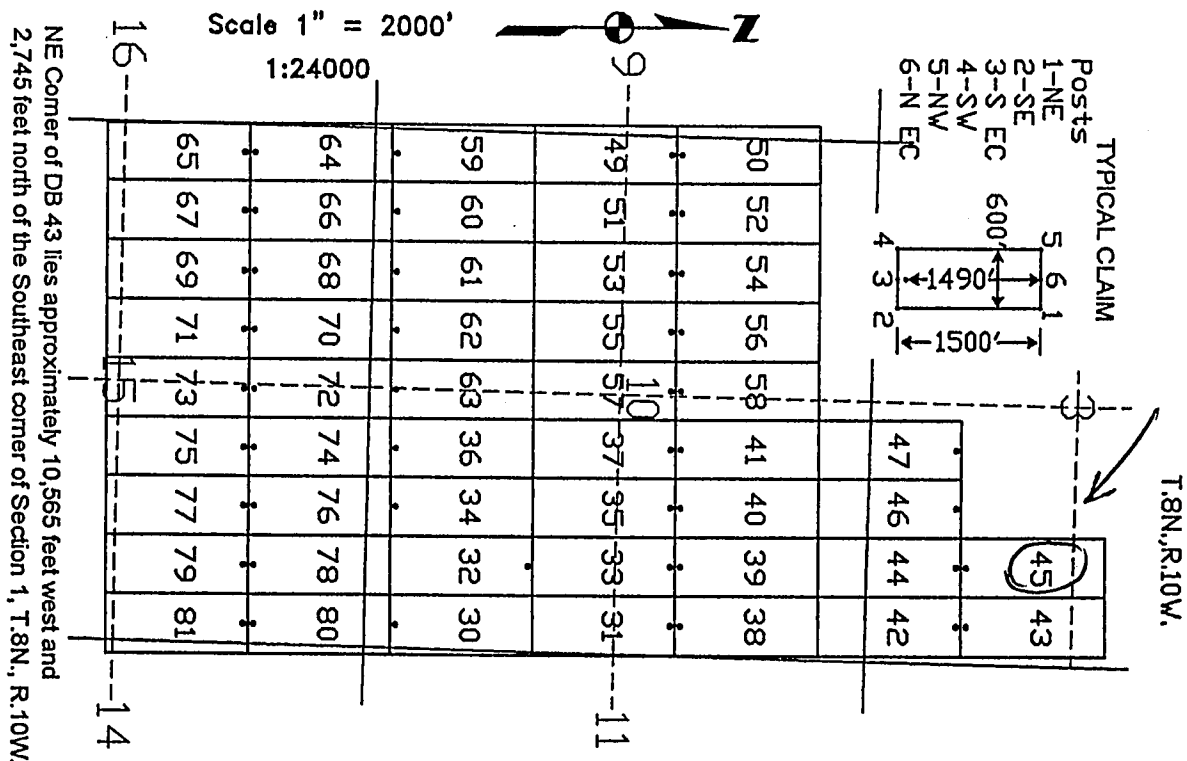
The southwest corner of this claim is approximately 11765 feet West and 1245 feet North of the Southeast corner of Section 1, Township 8 North, and Range 10 West, Gila and Salt River Base and Meridian.

DATED AND POSTED on the ground this 4 day of June, 2007.

**Dennis Augare**

Agent for: Canadian Mining of Arizona, Inc.  
2001 West Wickenburg Way, Ste 1  
Wickenburg, Arizona 85390

### Claim Map for DB Lode Claim



The above map depicts the **DB 45** lode mining claim, which is located in Section (s) 3, Township 8 North, Range 10 West, Gila and Salt River Base Meridian, Yavapai County, Arizona. The claim corners, end centers, and location monument are marked by 2 inch by 2 inch by 5 foot wooden posts with aluminum tags. The bearings and distances between claim corners are as depicted on the map.

PHOENIX, ARIZONA

2007 AUG 24 A 7:55

RECEIVED  
B.L.M. AZ STATE OFFICE

AMC 385447

**LOCATION NOTICE FOR LODE MINING CLAIM**

NOTICE IS HEREBY GIVEN that the DB 46 lode mining claim has been located by Canadian Mining of Arizona, Inc., whose current mailing address is 2001 West Wickenburg Way, Ste 1, Wickenburg, Arizona 85390. The general course of this claim is north and south and it is situated in Yavapai County, Arizona. This claim is 1500 feet in length and 600 feet in width. This claim runs from the location monument on which this location notice is posted approximately 10 feet in a northerly direction to the north end line and 1490 feet in the opposite direction to the south end line. This claim is marked by six monuments, one at each corner and one at the center of each end line of the claim.

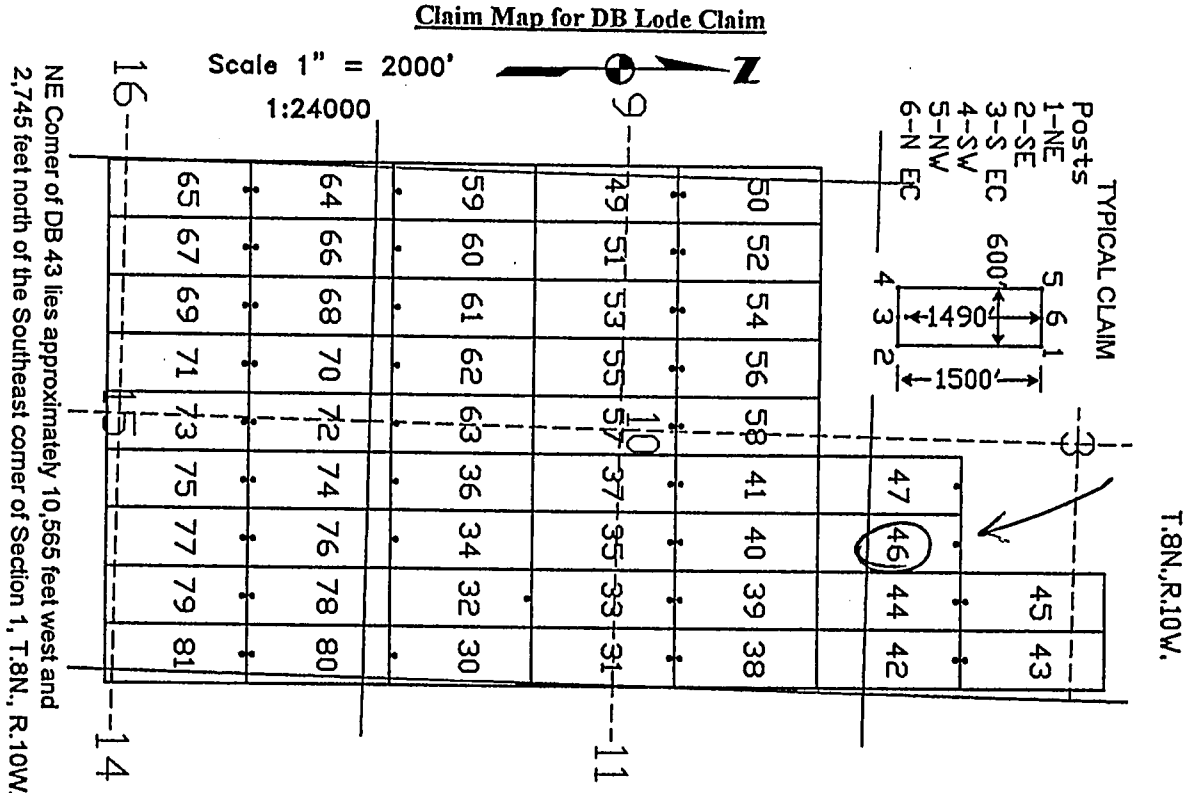
The location monument on which this notice is posted is situated within Section 3, Township 8 North, Range 10 West, Gila and Salt River Base and Meridian, Arizona, and this claim occupies the following quarter section (s), section (s), Township (s), and Range (s):

<u>Quarter section</u>	<u>Section</u>	<u>Township</u>	<u>Range</u>
<u>SE</u> ¼	Section <u>3</u>	Township 8 North	Range <u>10</u> West
<u>NE</u> ¼	Section <u>10</u>	Township 8 North	Range <u>10</u> West
¼	Section _____	Township 8 North	Range _____ West
¼	Section _____	Township 8 North	Range _____ West

The southwest corner of this claim is approximately 12365 feet West and 255 feet South of the Southeast corner of Section 1, Township 8 North, and Range 10 West, Gila and Salt River Base and Meridian.

DATED AND POSTED on the ground this 4 day of June, 2007.

Dennis Augare Agent for: Canadian Mining of Arizona, Inc.  
2001 West Wickenburg Way, Ste 1  
Wickenburg, Arizona 85390



The above map depicts the DB 46 lode mining claim, which is located in Section (s) 3, 10, Township 8 North, Range 10 West, Gila and Salt River Base Meridian, Yavapai County, Arizona. The claim corners, end centers, and location monument are marked by 2 inch by 2 inch by 5 foot wooden posts with aluminum tags. The bearings and distances between claim corners are as depicted on the map.

RECEIVED  
B.L.M. AZ STATE OFFICE  
2007 AUG 24 A 7 55  
PHOENIX, ARIZONA

AMC 385448

LOCATION NOTICE FOR LODE MINING CLAIM

NOTICE IS HEREBY GIVEN that the DB 47 lode mining claim has been located by Canadian Mining of Arizona, Inc., whose current mailing address is 2001 West Wickenburg Way, Ste 1, Wickenburg, Arizona 85390. The general course of this claim is north and south and it is situated in Yavapai County, Arizona. This claim is 1500 feet in length and 600 feet in width. This claim runs from the location monument on which this location notice is posted approximately 10 feet in a northerly direction to the north end line and 1490 feet in the opposite direction to the south end line. This claim is marked by six monuments, one at each corner and one at the center of each end line of the claim.

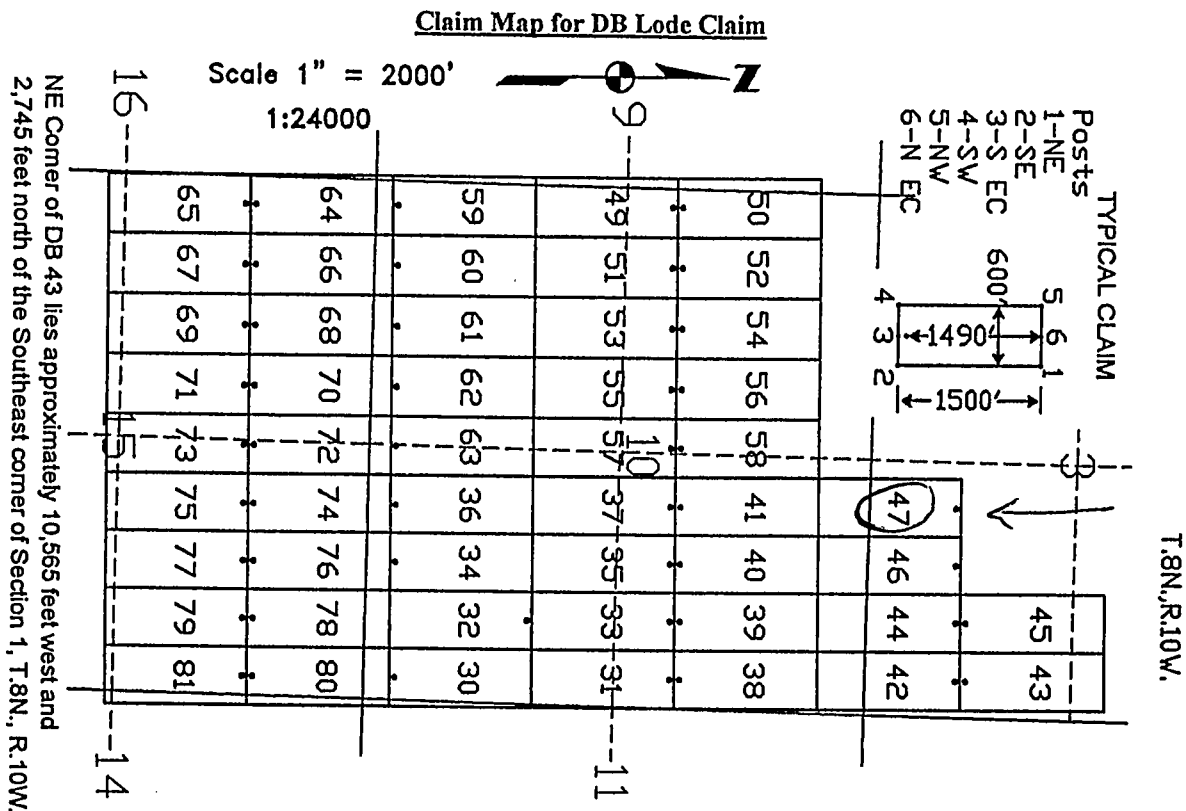
The location monument on which this notice is posted is situated within Section 3, Township 8 North, Range 10 West, Gila and Salt River Base and Meridian, Arizona, and this claim occupies the following quarter section (s), section (s), Township (s), and Range (s):

Quarter section	Section	Township	Range
<u>SE</u> $\frac{1}{4}$	Section <u>3</u>	Township 8 North	Range <u>10</u> West
<u>NE</u> $\frac{1}{4}$	Section <u>10</u>	Township 8 North	Range <u>10</u> West
$\frac{1}{4}$	Section _____	Township 8 North	Range _____ West
$\frac{1}{4}$	Section _____	Township 8 North	Range _____ West

The southwest corner of this claim is approximately 12965 feet West and 255 feet South of the Southeast corner of Section 1, Township 8 North, and Range 10 West, Gila and Salt River Base and Meridian.

DATED AND POSTED on the ground this 4 day of June, 2007.

Dennis Augare Agent for: Canadian Mining of Arizona, Inc.  
2001 West Wickenburg Way, Ste 1  
Wickenburg, Arizona 85390



The above map depicts the DB 47 lode mining claim, which is located in Section (s) 3, 10, Township 8 North, Range 10 West, Gila and Salt River Base Meridian, Yavapai County, Arizona. The claim corners, end centers, and location monument are marked by 2 inch by 2 inch by 5 foot wooden posts with aluminum tags. The bearings and distances between claim corners are as depicted on the map.

PHOENIX, ARIZONA

2007 AUG 24 A 1:55

RECEIVED  
B.L.M. AZ STATE OFFICE

AMC 385449

LOCATION NOTICE FOR LODE MINING CLAIM

NOTICE IS HEREBY GIVEN that the DB 48 lode mining claim has been located by Canadian Mining of Arizona, Inc., whose current mailing address is 2001 West Wickenburg Way, Ste 1, Wickenburg, Arizona 85390. The general course of this claim is north and south and it is situated in Yavapai County, Arizona. This claim is 1500 feet in length and 600 feet in width. This claim runs from the location monument on which this location notice is posted approximately 10 feet in a northerly direction to the north end line and 1490 feet in the opposite direction to the south end line. This claim is marked by six monuments, one at each corner and one at the center of each end line of the claim.

The location monument on which this notice is posted is situated within Section 12, Township 8 North, Range 10 West, Gila and Salt River Base and Meridian, Arizona, and this claim occupies the following quarter section (s), section (s), Township (s), and Range (s):

Quarter section	Section	Township	Range
NW 1/4	Section <u>12</u>	Township 8 North	Range <u>10</u> West
1/4	Section	Township 8 North	Range West
1/4	Section	Township 8 North	Range West
1/4	Section	Township 8 North	Range West

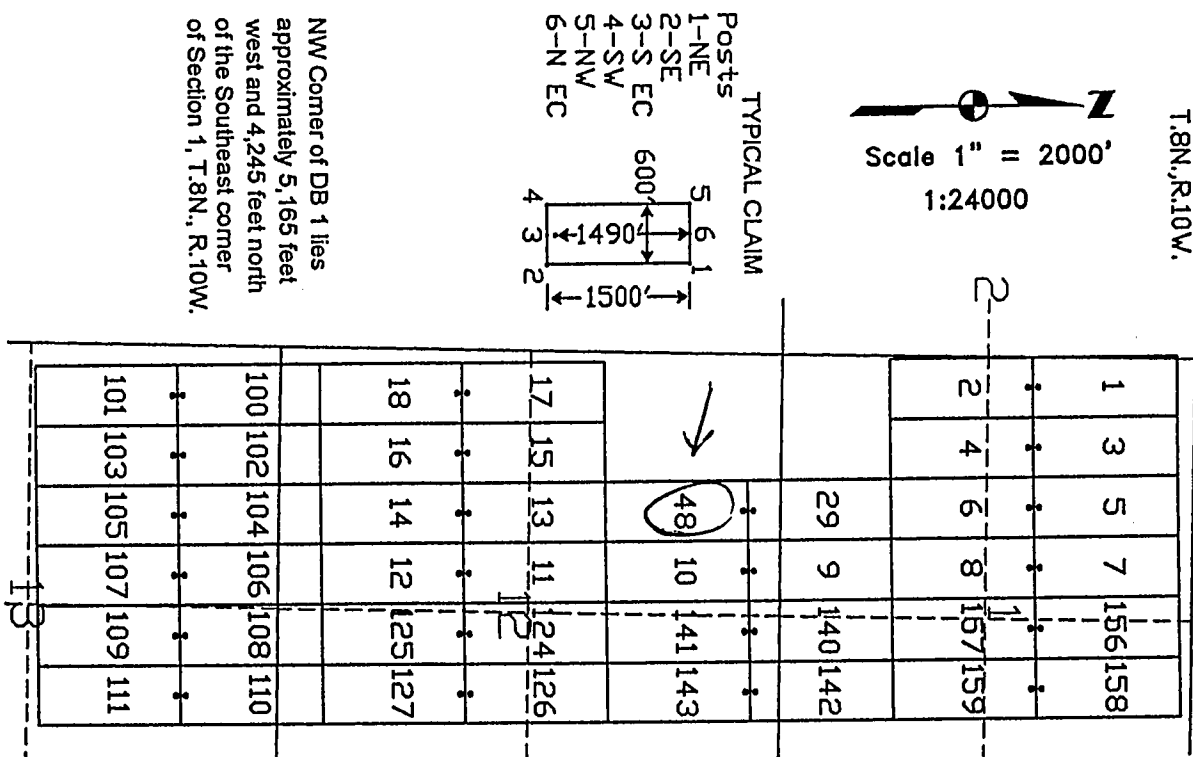
The southwest corner of this claim is approximately 3965 feet West and 1755 feet South of the Southeast corner of Section 1, Township 8 North, and Range 10 West, Gila and Salt River Base and Meridian.

DATED AND POSTED on the ground this 3 day of June, 2007.

Dennis Augare

Agent for: Canadian Mining of Arizona, Inc.  
2001 West Wickenburg Way, Ste 1  
Wickenburg, Arizona 85390

Claim Map for DB Lode Claim



The above map depicts the DB 48 lode mining claim, which is located in Section (s) 12, Township 8 North, Range 10 West, Gila and Salt River Base Meridian, Yavapai County, Arizona. The claim corners, end centers, and location monument are marked by 2 inch by 2 inch by 5 foot wooden posts with aluminum tags. The bearings and distances between claim corners are as depicted on the map.

PHOENIX, ARIZONA  
2007 AUG 24 A 7:55

RECEIVED  
B.L.M. AZ STATE OFFICE

AMC 385450



LOCATION NOTICE FOR LODE MINING CLAIM

NOTICE IS HEREBY GIVEN that the DB 49 lode mining claim has been located by Canadian Mining of Arizona, Inc., whose current mailing address is 2001 West Wickenburg Way, Ste 1, Wickenburg, Arizona 85390. The general course of this claim is north and south and it is situated in Yavapai County, Arizona. This claim is 1500 feet in length and 600 feet in width. This claim runs from the location monument on which this location notice is posted approximately 10 feet in a northerly direction to the north end line and 1490 feet in the opposite direction to the south end line. This claim is marked by six monuments, one at each corner and one at the center of each end line of the claim.

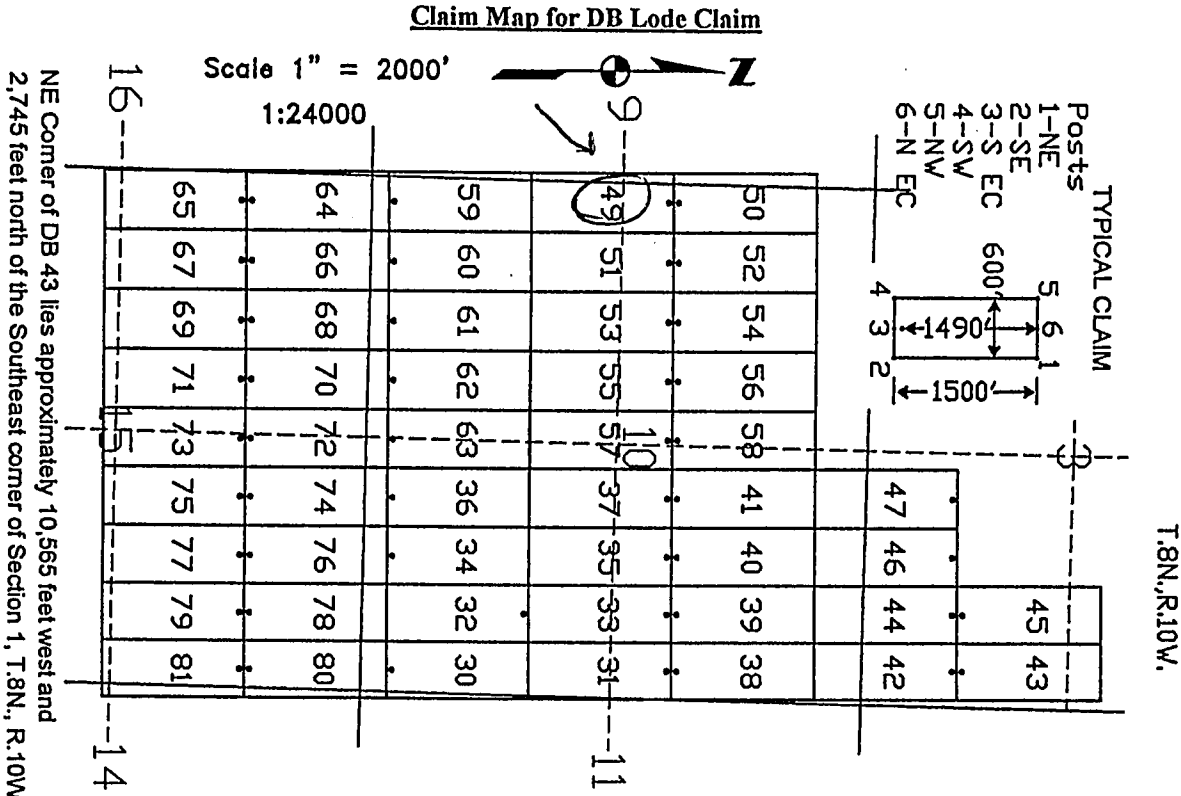
The location monument on which this notice is posted is situated within Section 10, Township 8 North, Range 10 West, Gila and Salt River Base and Meridian, Arizona, and this claim occupies the following quarter section (s), section (s), Township (s), and Range (s):

Quarter section	Section	Township	Range
NE 1/4	Section <u>9</u>	Township 8 North	Range <u>10</u> West
SE 1/4	Section <u>9</u>	Township 8 North	Range <u>10</u> West
NW 1/4	Section <u>10</u>	Township 8 North	Range <u>10</u> West
SW 1/4	Section <u>10</u>	Township 8 North	Range <u>10</u> West

The southwest corner of this claim is approximately 15965 feet West and 3255 feet South of the Southeast corner of Section 1, Township 8 North, and Range 10 West, Gila and Salt River Base and Meridian.

DATED AND POSTED on the ground this 4 day of June, 2007.

Dennis Augare Agent for: Canadian Mining of Arizona, Inc.  
2001 West Wickenburg Way, Ste 1  
Wickenburg, Arizona 85390



The above map depicts the DB 49 lode mining claim, which is located in Section (s) 9, 10, Township 8 North, Range 10 West, Gila and Salt River Base Meridian, Yavapai County, Arizona. The claim corners, end centers, and location monument are marked by 2 inch by 2 inch by 5 foot wooden posts with aluminum tags. The bearings and distances between claim corners are as depicted on the map.

PHOENIX, ARIZONA

2007 AUG 24 A 7:55

RECEIVED  
B.L.M. AZ STATE OFFICE

AMC 385451

LOCATION NOTICE FOR LODE MINING CLAIM

NOTICE IS HEREBY GIVEN that the DB 50 lode mining claim has been located by Canadian Mining of Arizona, Inc., whose current mailing address is 2001 West Wickenburg Way, Ste 1, Wickenburg, Arizona 85390. The general course of this claim is north and south and it is situated in Yavapai County, Arizona. This claim is 1500 feet in length and 600 feet in width. This claim runs from the location monument on which this location notice is posted approximately 1490 feet in a northerly direction to the north end line and 10 feet in the opposite direction to the south end line. This claim is marked by six monuments, one at each corner and one at the center of each end line of the claim.

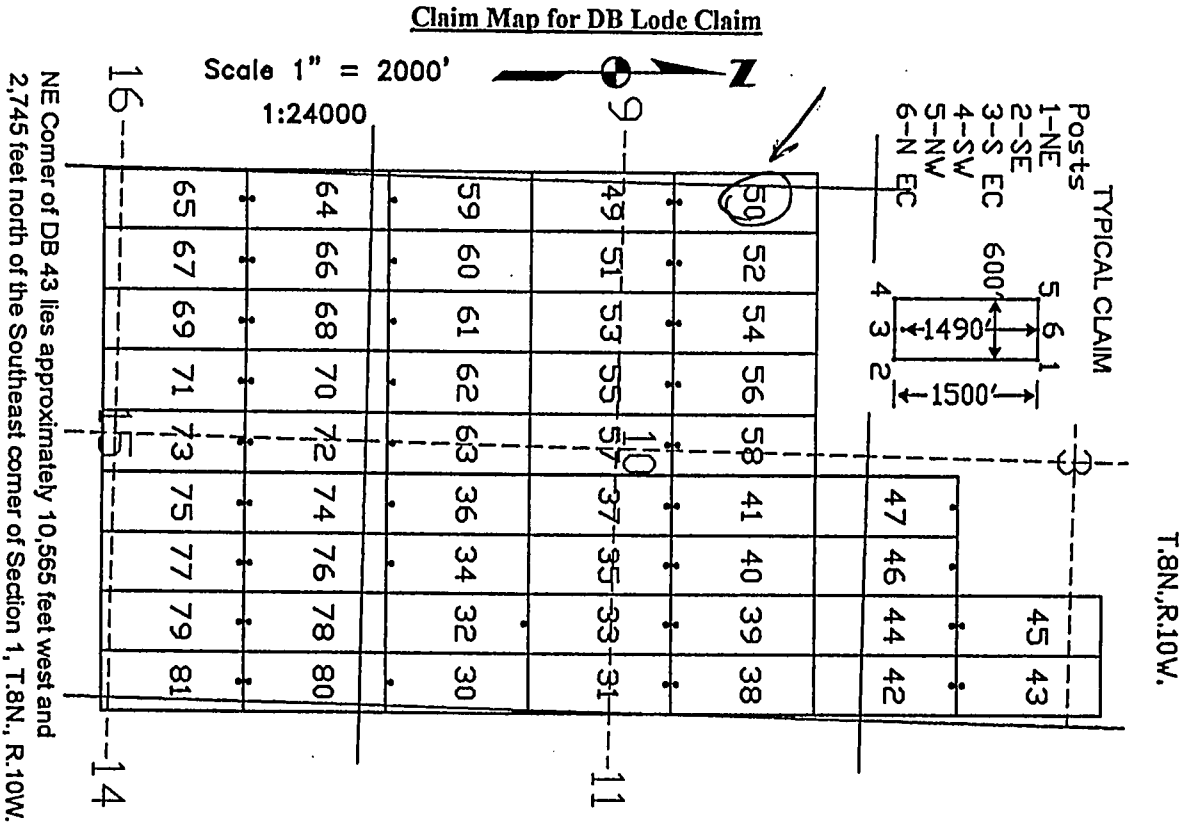
The location monument on which this notice is posted is situated within Section 10, Township 8 North, Range 10 West, Gila and Salt River Base and Meridian, Arizona, and this claim occupies the following quarter section (s), section (s), Township (s), and Range (s):

Quarter section	Section	Township	Range
<u>NE 1/4</u>	Section <u>9</u>	Township 8 North	Range <u>10</u> West
<u>NW 1/4</u>	Section <u>10</u>	Township 8 North	Range <u>10</u> West
<u>1/4</u>	Section _____	Township 8 North	Range _____ West
<u>1/4</u>	Section _____	Township 8 North	Range _____ West

The southwest corner of this claim is approximately 15965 feet West and 1755 feet South of the Southeast corner of Section 1, Township 8 North, and Range 10 West, Gila and Salt River Base and Meridian.

DATED AND POSTED on the ground this 4 day of June, 2007.

Dennis Augare Agent for: Canadian Mining of Arizona, Inc.  
2001 West Wickenburg Way, Ste 1  
Wickenburg, Arizona 85390



The above map depicts the DB 50 lode mining claim, which is located in Section (s) 9, 10, Township 8 North, Range 10 West, Gila and Salt River Base Meridian, Yavapai County, Arizona. The claim corners, end centers, and location monument are marked by 2 inch by 2 inch by 5 foot wooden posts with aluminum tags. The bearings and distances between claim corners are as depicted on the map.

PHOENIX, ARIZONA

2007 AUG 24 A 7 55

RECEIVED  
B.L.M. AZ STATE OFFICE

AMC 385452

# **LOCATION NOTICE FOR LODE MINING CLAIM**

NOTICE IS HEREBY GIVEN that the DB 51 lode mining claim has been located by Canadian Mining of Arizona, Inc., whose current mailing address is 2001 West Wickenburg Way, Ste 1, Wickenburg, Arizona 85390. The general course of this claim is north and south and it is situated in Yavapai County, Arizona. This claim is 1500 feet in length and 600 feet in width. This claim runs from the location monument on which this location notice is posted approximately 10 feet in a northerly direction to the north end line and 1490 feet in the opposite direction to the south end line. This claim is marked by six monuments, one at each corner and one at the center of each end line of the claim.

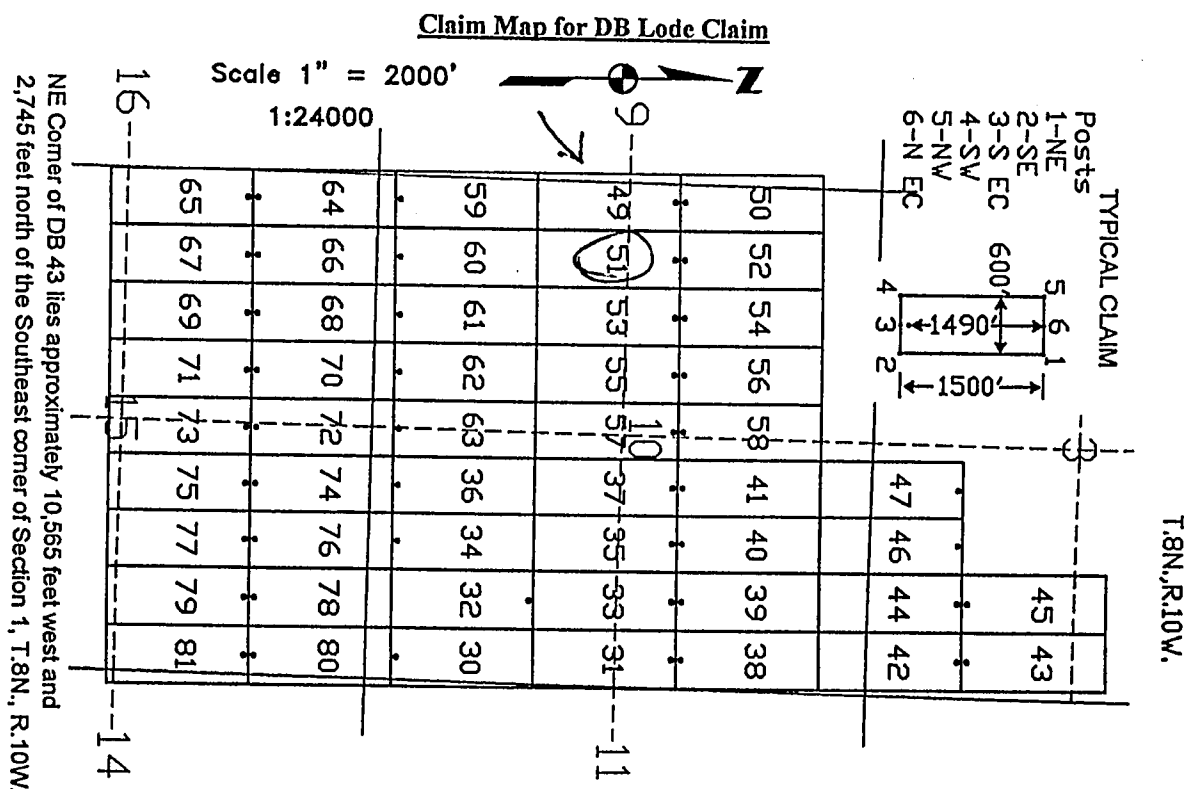
The location monument on which this notice is posted is situated within Section 10, Township 8 North, Range 10 West, Gila and Salt River Base and Meridian, Arizona, and this claim occupies the following quarter section (s), section (s), Township (s), and Range (s):

Quarter section	Section	Township	Range
<u>NW</u> 1/4	Section <u>10</u>	Township 8 North	Range <u>10</u> West
<u>SW</u> 1/4	Section <u>10</u>	Township 8 North	Range <u>10</u> West
1/4	Section	Township 8 North	Range West
1/4	Section	Township 8 North	Range West

The southwest corner of this claim is approximately 15365 feet West and 3255 feet South of the Southeast corner of Section 1, Township 8 North, and Range 10 West, Gila and Salt River Base and Meridian.

DATED AND POSTED on the ground this 4 day of June, 2007.

Dennis Augare Agent for: Canadian Mining of Arizona, Inc.  
2001 West Wickenburg Way, Ste 1  
Wickenburg, Arizona 85390



The above map depicts the DB 51 lode mining claim, which is located in Section (s) 10, Township 8 North, Range 10 West, Gila and Salt River Base Meridian, Yavapai County, Arizona. The claim corners, end centers, and location monument are marked by 2 inch by 2 inch by 5 foot wooden posts with aluminum tags. The bearings and distances between claim corners are as depicted on the map.

PHOENIX, ARIZONA

2007 AUG 24 A 7:55

RECEIVED  
B.L.M. AZ STATE OFFICE

AMC 385453

**LOCATION NOTICE FOR LODE MINING CLAIM**

NOTICE IS HEREBY GIVEN that the DB 52 lode mining claim has been located by Canadian Mining of Arizona, Inc., whose current mailing address is 2001 West Wickenburg Way, Ste 1, Wickenburg, Arizona 85390. The general course of this claim is north and south and it is situated in Yavapai County, Arizona. This claim is 1500 feet in length and 600 feet in width. This claim runs from the location monument on which this location notice is posted approximately 1490 feet in a northerly direction to the north end line and 10 feet in the opposite direction to the south end line. This claim is marked by six monuments, one at each corner and one at the center of each end line of the claim.

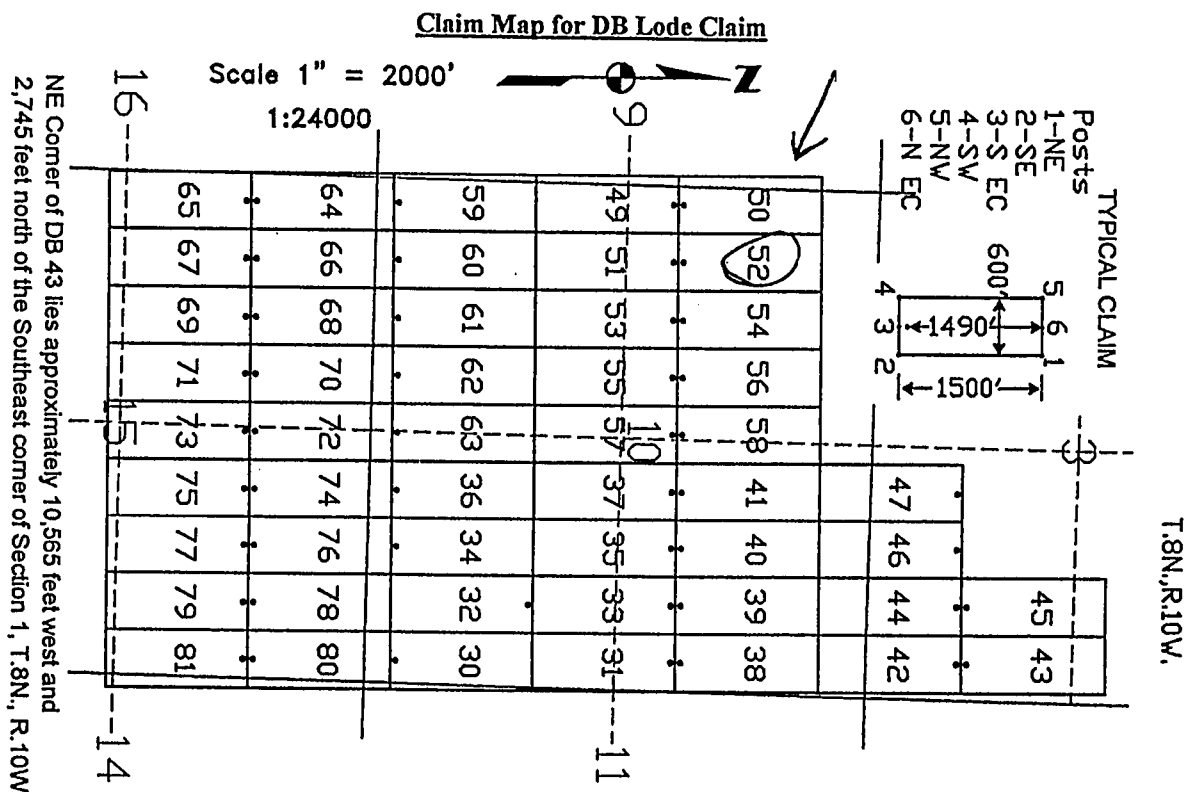
The location monument on which this notice is posted is situated within Section 10, Township 8 North, Range 10 West, Gila and Salt River Base and Meridian, Arizona, and this claim occupies the following quarter section (s), section (s), Township (s), and Range (s):

<u>Quarter section</u>	<u>Section</u>	<u>Township</u>	<u>Range</u>
<u>NW</u> ¼	Section <u>10</u>	Township 8 North	Range <u>10</u> West
¼	Section _____	Township 8 North	Range _____ West
¼	Section _____	Township 8 North	Range _____ West
¼	Section _____	Township 8 North	Range _____ West

The southwest corner of this claim is approximately 15365 feet West and 1755 feet South of the Southeast corner of Section 1, Township 8 North, and Range 10 West, Gila and Salt River Base and Meridian.

DATED AND POSTED on the ground this 4 day of June, 2007.

Dennis Augare Agent for: Canadian Mining of Arizona, Inc.  
2001 West Wickenburg Way, Ste 1  
Wickenburg, Arizona 85390



The above map depicts the DB 52 lode mining claim, which is located in Section (s) 10, Township 8 North, Range 10 West, Gila and Salt River Base Meridian, Yavapai County, Arizona. The claim corners, end centers, and location monument are marked by 2 inch by 2 inch by 5 foot wooden posts with aluminum tags. The bearings and distances between claim corners are as depicted on the map.

PHOENIX, ARIZONA

2007 AUG 24 A 7:56

RECEIVED  
B.L.M. AZ STATE OFFICE

AMC 385454



LOCATION NOTICE FOR LODE MINING CLAIM

NOTICE IS HEREBY GIVEN that the DB 53 lode mining claim has been located by Canadian Mining of Arizona, Inc., whose current mailing address is 2001 West Wickenburg Way, Ste 1, Wickenburg, Arizona 85390. The general course of this claim is north and south and it is situated in Yavapai County, Arizona. This claim is 1500 feet in length and 600 feet in width. This claim runs from the location monument on which this location notice is posted approximately 10 feet in a northerly direction to the north end line and 1490 feet in the opposite direction to the south end line. This claim is marked by six monuments, one at each corner and one at the center of each end line of the claim.

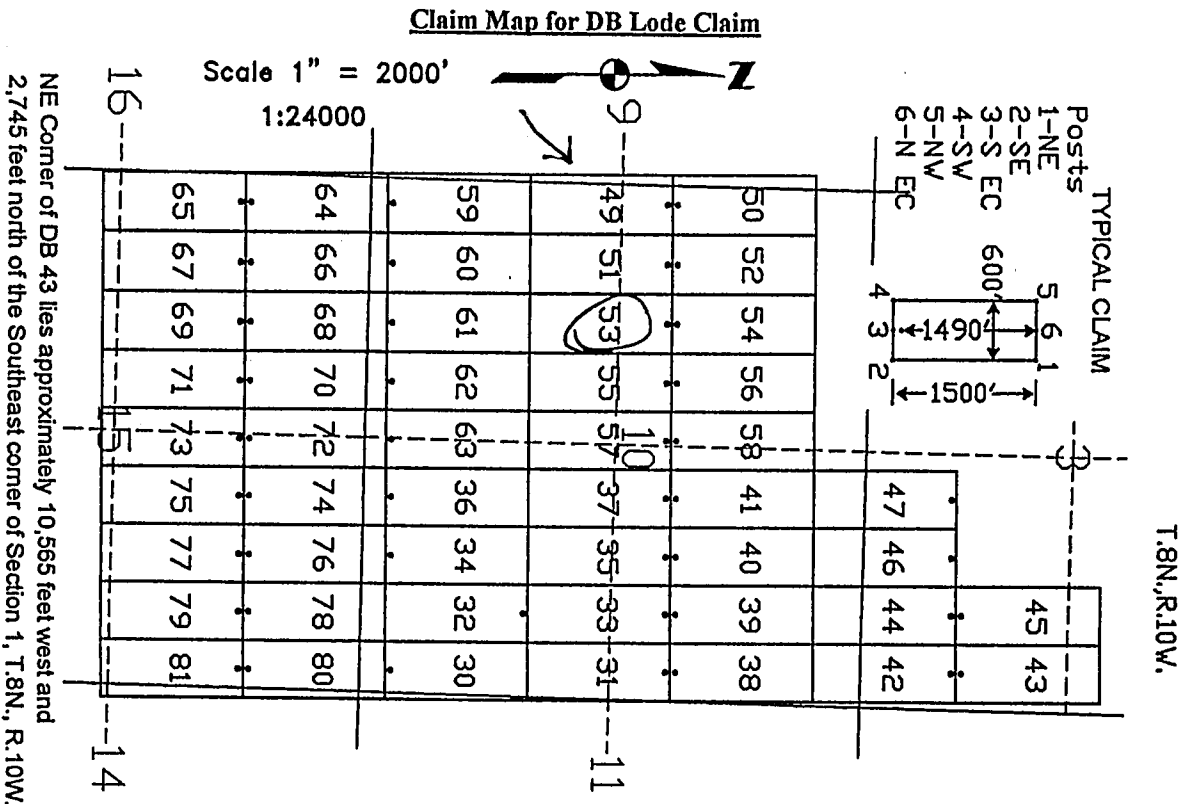
The location monument on which this notice is posted is situated within Section 10, Township 8 North, Range 10 West, Gila and Salt River Base and Meridian, Arizona, and this claim occupies the following quarter section (s), section (s), Township (s), and Range (s):

Quarter section	Section	Township	Range
<u>NW</u> 1/4	Section <u>10</u>	Township 8 North	Range <u>10</u> West
<u>SW</u> 1/4	Section <u>10</u>	Township 8 North	Range <u>10</u> West
1/4	Section	Township 8 North	Range West
1/4	Section	Township 8 North	Range West

The southwest corner of this claim is approximately 14765 feet West and 3255 feet South of the Southeast corner of Section 1, Township 8 North, and Range 10 West, Gila and Salt River Base and Meridian.

DATED AND POSTED on the ground this 4 day of June, 2007.

Agent for: Canadian Mining of Arizona, Inc.  
2001 West Wickenburg Way, Ste 1  
Wickenburg, Arizona 85390  
Dennis Augare



The above map depicts the DB 53 lode mining claim, which is located in Section (s) 10, Township 8 North, Range 10 West, Gila and Salt River Base Meridian, Yavapai County, Arizona. The claim corners, end centers, and location monument are marked by 2 inch by 2 inch by 5 foot wooden posts with aluminum tags. The bearings and distances between claim corners are as depicted on the map.

RECEIVED  
B.L.M. AZ STATE OFFICE  
2007 AUG 24 A 7 56  
PHOENIX, ARIZONA

AMC 385455

LOCATION NOTICE FOR LODE MINING CLAIM

NOTICE IS HEREBY GIVEN that the DB 54 lode mining claim has been located by Canadian Mining of Arizona, Inc., whose current mailing address is 2001 West Wickenburg Way, Ste 1, Wickenburg, Arizona 85390. The general course of this claim is north and south and it is situated in Yavapai County, Arizona. This claim is 1500 feet in length and 600 feet in width. This claim runs from the location monument on which this location notice is posted approximately 1490 feet in a northerly direction to the north end line and 10 feet in the opposite direction to the south end line. This claim is marked by six monuments, one at each corner and one at the center of each end line of the claim.

The location monument on which this notice is posted is situated within Section 10, Township 8 North, Range 10 West, Gila and Salt River Base and Meridian, Arizona, and this claim occupies the following quarter section (s), section (s), Township (s), and Range (s):

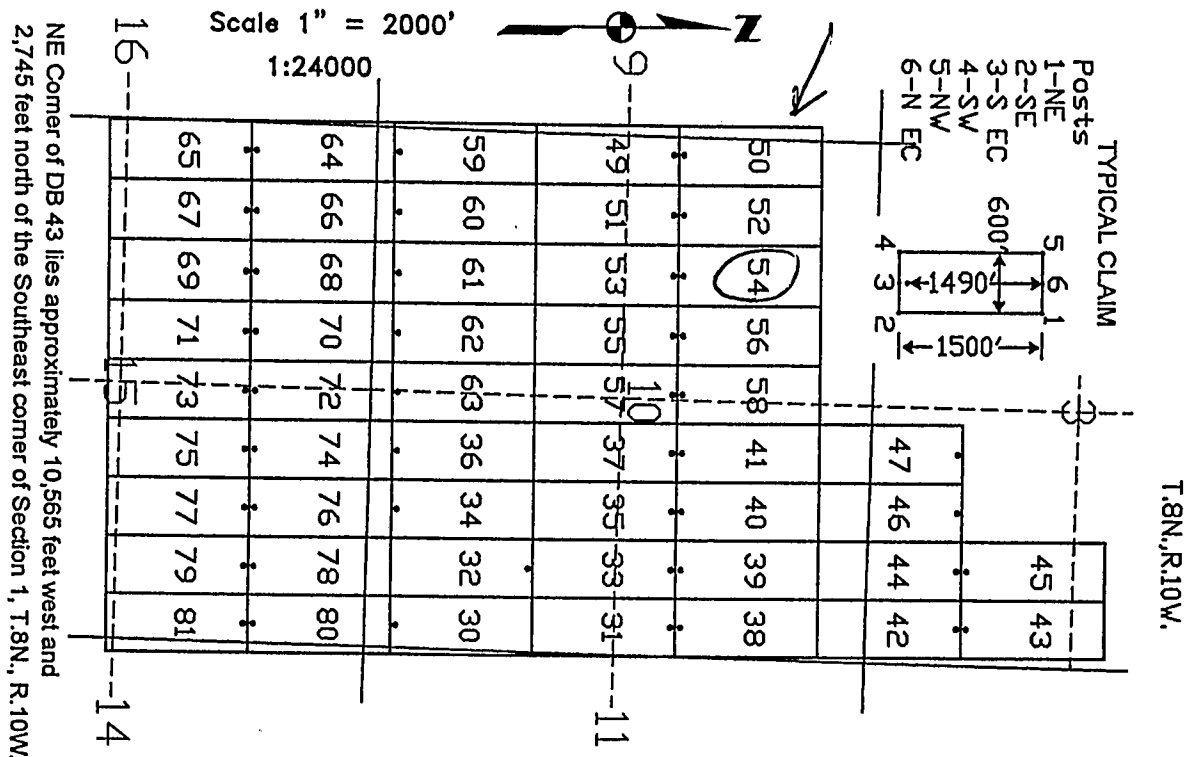
Quarter section	Section	Township	Range
NW ¼	Section <u>10</u>	Township 8 North	Range <u>10</u> West
¼	Section _____	Township 8 North	Range _____ West
¼	Section _____	Township 8 North	Range _____ West
¼	Section _____	Township 8 North	Range _____ West

The southwest corner of this claim is approximately 14765 feet West and 1755 feet South of the Southeast corner of Section 1, Township 8 North, and Range 10 West, Gila and Salt River Base and Meridian.

DATED AND POSTED on the ground this 4 day of June, 2007.

Dennis Augare Agent for: Canadian Mining of Arizona, Inc.  
2001 West Wickenburg Way, Ste 1  
Wickenburg, Arizona 85390

Claim Map for DB Lode Claim



The above map depicts the DB 54 lode mining claim, which is located in Section (s) 10, Township 8 North, Range 10 West, Gila and Salt River Base Meridian, Yavapai County, Arizona. The claim corners, end centers, and location monument are marked by 2 inch by 2 inch by 5 foot wooden posts with aluminum tags. The bearings and distances between claim corners are as depicted on the map.

PHOENIX, ARIZONA

2007 AUG 24 A 7:56

RECEIVED  
B.L.M. AZ STATE OFFICE

AMC 385456

# **LOCATION NOTICE FOR LODE MINING CLAIM**

NOTICE IS HEREBY GIVEN that the DB 55 lode mining claim has been located by Canadian Mining of Arizona, Inc., whose current mailing address is 2001 West Wickenburg Way, Ste 1, Wickenburg, Arizona 85390. The general course of this claim is north and south and it is situated in Yavapai County, Arizona. This claim is 1500 feet in length and 600 feet in width. This claim runs from the location monument on which this location notice is posted approximately 10 feet in a northerly direction to the north end line and 1490 feet in the opposite direction to the south end line. This claim is marked by six monuments, one at each corner and one at the center of each end line of the claim.

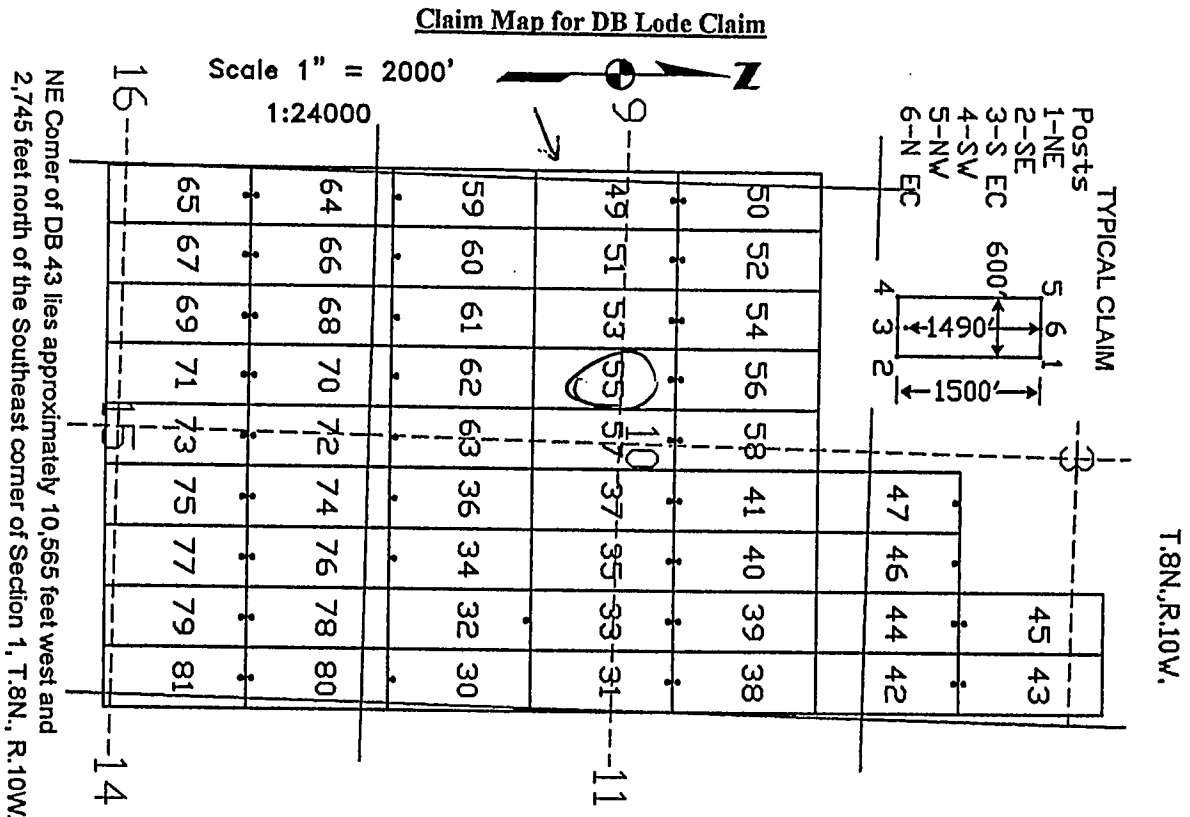
The location monument on which this notice is posted is situated within Section 10, Township 8 North, Range 10 West, Gila and Salt River Base and Meridian, Arizona, and this claim occupies the following quarter section (s), section (s), Township (s), and Range (s):

Quarter section	Section	Township	Range
<u>NW</u> 1/4	Section <u>10</u>	Township 8 North	Range <u>10</u> West
<u>SW</u> 1/4	Section <u>10</u>	Township 8 North	Range <u>10</u> West
1/4	Section	Township 8 North	Range West
1/4	Section	Township 8 North	Range West

The southwest corner of this claim is approximately 14165 feet West and 3255 feet South of the Southeast corner of Section 1, Township 8 North, and Range 10 West, Gila and Salt River Base and Meridian.

DATED AND POSTED on the ground this 4 day of June, 2007.

Dennis Augere Agent for: Canadian Mining of Arizona, Inc.  
2001 West Wickenburg Way, Ste 1  
Wickenburg, Arizona 85390



The above map depicts the DB 55 lode mining claim, which is located in Section (s) 10, Township 8 North, Range 10 West, Gila and Salt River Base Meridian, Yavapai County, Arizona. The claim corners, end centers, and location monument are marked by 2 inch by 2 inch by 5 foot wooden posts with aluminum tags. The bearings and distances between claim corners are as depicted on the map.

RECEIVED  
B.L.M. AZ STATE OFFICE  
2007 AUG 24 A 7:56

AMC 385457

# **LOCATION NOTICE FOR LODE MINING CLAIM**

NOTICE IS HEREBY GIVEN that the DB 56 lode mining claim has been located by Canadian Mining of Arizona, Inc., whose current mailing address is 2001 West Wickenburg Way, Ste 1, Wickenburg, Arizona 85390. The general course of this claim is north and south and it is situated in Yavapai County, Arizona. This claim is 1500 feet in length and 600 feet in width. This claim runs from the location monument on which this location notice is posted approximately 1490 feet in a northerly direction to the north end line and 10 feet in the opposite direction to the south end line. This claim is marked by six monuments, one at each corner and one at the center of each end line of the claim.

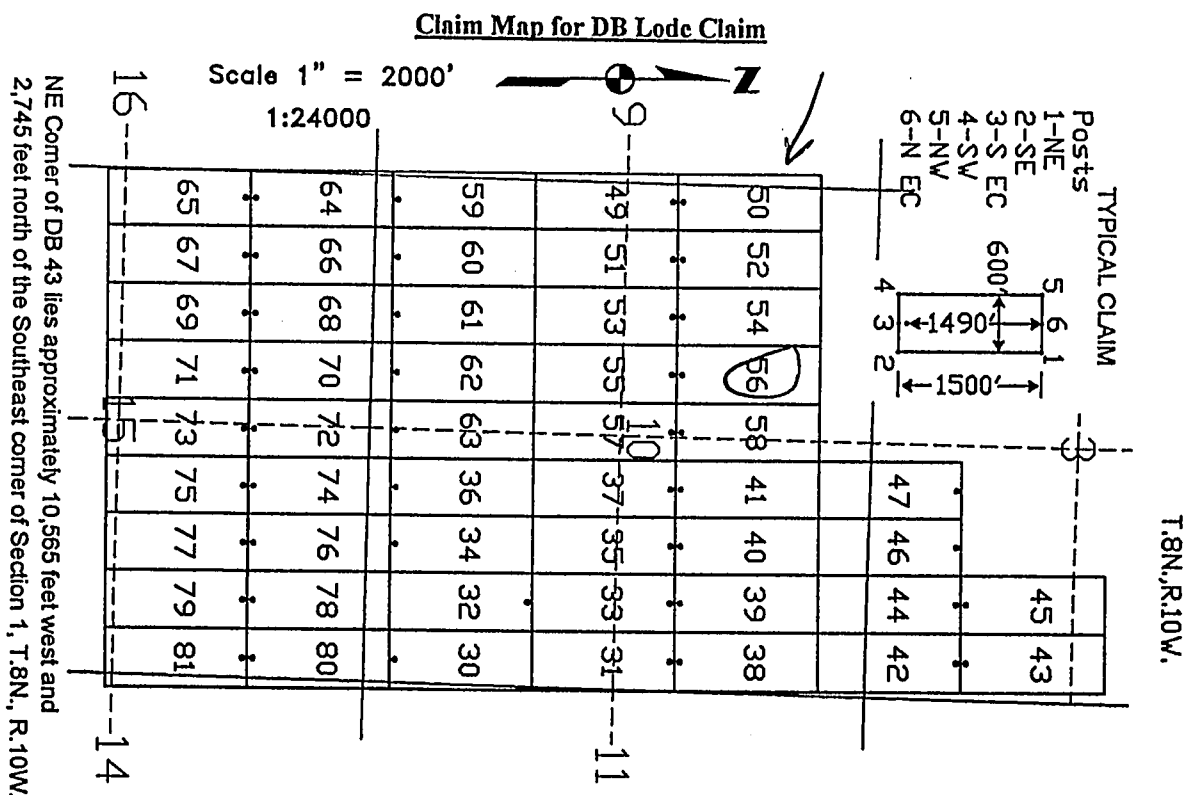
The location monument on which this notice is posted is situated within Section 10, Township 8 North, Range 10 West, Gila and Salt River Base and Meridian, Arizona, and this claim occupies the following quarter section (s), section (s), Township (s), and Range (s):

Quarter section	Section	Township	Range
<u>NW 1/4</u>	Section <u>10</u>	Township 8 North	Range <u>10</u> West
<u>1/4</u>	Section _____	Township 8 North	Range _____ West
<u>1/4</u>	Section _____	Township 8 North	Range _____ West
<u>1/4</u>	Section _____	Township 8 North	Range _____ West

The southwest corner of this claim is approximately 14165 feet West and 1755 feet South of the Southeast corner of Section 1, Township 8 North, and Range 10 West, Gila and Salt River Base and Meridian.

DATED AND POSTED on the ground this 9 day of June, 2007.

Dennis Augare Agent for: Canadian Mining of Arizona, Inc.  
2001 West Wickenburg Way, Ste 1  
Wickenburg, Arizona 85390



The above map depicts the DB 56 lode mining claim, which is located in Section (s) 10, Township 8 North, Range 10 West, Gila and Salt River Base Meridian, Yavapai County, Arizona. The claim corners, end centers, and location monument are marked by 2 inch by 2 inch by 5 foot wooden posts with aluminum tags. The bearings and distances between claim corners are as depicted on the map.

PHOENIX, ARIZONA

2007 AUG 24 A 7 56

RECEIVED  
B.L.M. AZ STATE OFFICE

AMC 385458



**LOCATION NOTICE FOR LODE MINING CLAIM**

NOTICE IS HEREBY GIVEN that the DB 57 lode mining claim has been located by Canadian Mining of Arizona, Inc., whose current mailing address is 2001 West Wickenburg Way, Ste 1, Wickenburg, Arizona 85390. The general course of this claim is north and south and it is situated in Yavapai County, Arizona. This claim is 1500 feet in length and 600 feet in width. This claim runs from the location monument on which this location notice is posted approximately 10 feet in a northerly direction to the north end line and 1490 feet in the opposite direction to the south end line. This claim is marked by six monuments, one at each corner and one at the center of each end line of the claim.

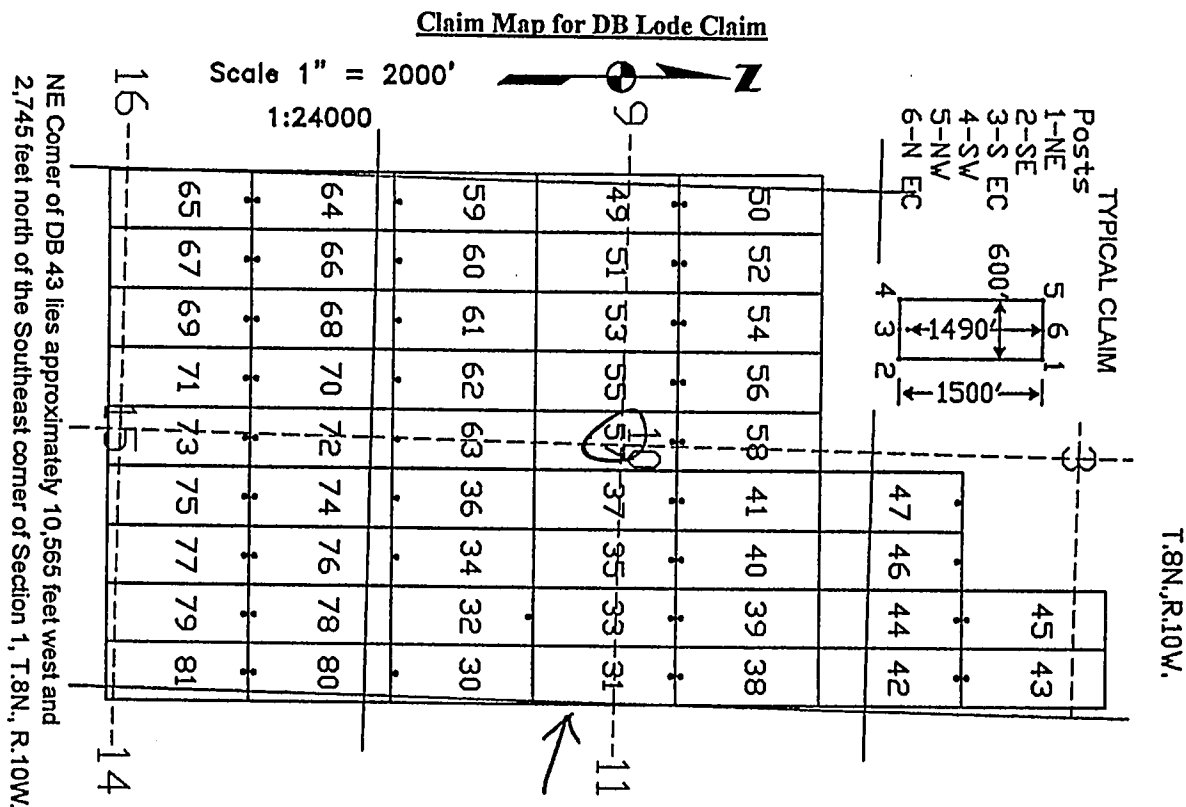
The location monument on which this notice is posted is situated within Section 10, Township 8 North, Range 10 West, Gila and Salt River Base and Meridian, Arizona, and this claim occupies the following quarter section (s), section (s), Township (s), and Range (s):

<u>Quarter section</u>	<u>Section</u>	<u>Township</u>	<u>Range</u>
<u>NW 1/4</u>	Section <u>10</u>	Township 8 North	Range <u>10</u> West
<u>NE 1/4</u>	Section <u>10</u>	Township 8 North	Range <u>10</u> West
<u>SW 1/4</u>	Section <u>10</u>	Township 8 North	Range <u>10</u> West
<u>SE 1/4</u>	Section <u>10</u>	Township 8 North	Range <u>10</u> West

The southwest corner of this claim is approximately 13565 feet West and 3255 feet South of the Southeast corner of Section 1, Township 8 North, and Range 10 West, Gila and Salt River Base and Meridian.

DATED AND POSTED on the ground this 4 day of June, 2007.

Dennis Augare Agent for: Canadian Mining of Arizona, Inc.  
2001 West Wickenburg Way, Ste 1  
Wickenburg, Arizona 85390



The above map depicts the DB 57 lode mining claim, which is located in Section (s) 10, Township 8 North, Range 10 West, Gila and Salt River Base Meridian, Yavapai County, Arizona. The claim corners, end centers, and location monument are marked by 2 inch by 2 inch by 5 foot wooden posts with aluminum tags. The bearings and distances between claim corners are as depicted on the map.

PHOENIX, ARIZONA

2007 AUG 24 A 7 56

RECEIVED  
B.L.M. AZ STATE OFFICE

AMC 385459

LOCATION NOTICE FOR LODE MINING CLAIM

NOTICE IS HEREBY GIVEN that the DB 58 lode mining claim has been located by Canadian Mining of Arizona, Inc., whose current mailing address is 2001 West Wickenburg Way, Ste 1, Wickenburg, Arizona 85390. The general course of this claim is north and south and it is situated in Yavapai County, Arizona. This claim is 1500 feet in length and 600 feet in width. This claim runs from the location monument on which this location notice is posted approximately 1490 feet in a northerly direction to the north end line and 10 feet in the opposite direction to the south end line. This claim is marked by six monuments, one at each corner and one at the center of each end line of the claim.

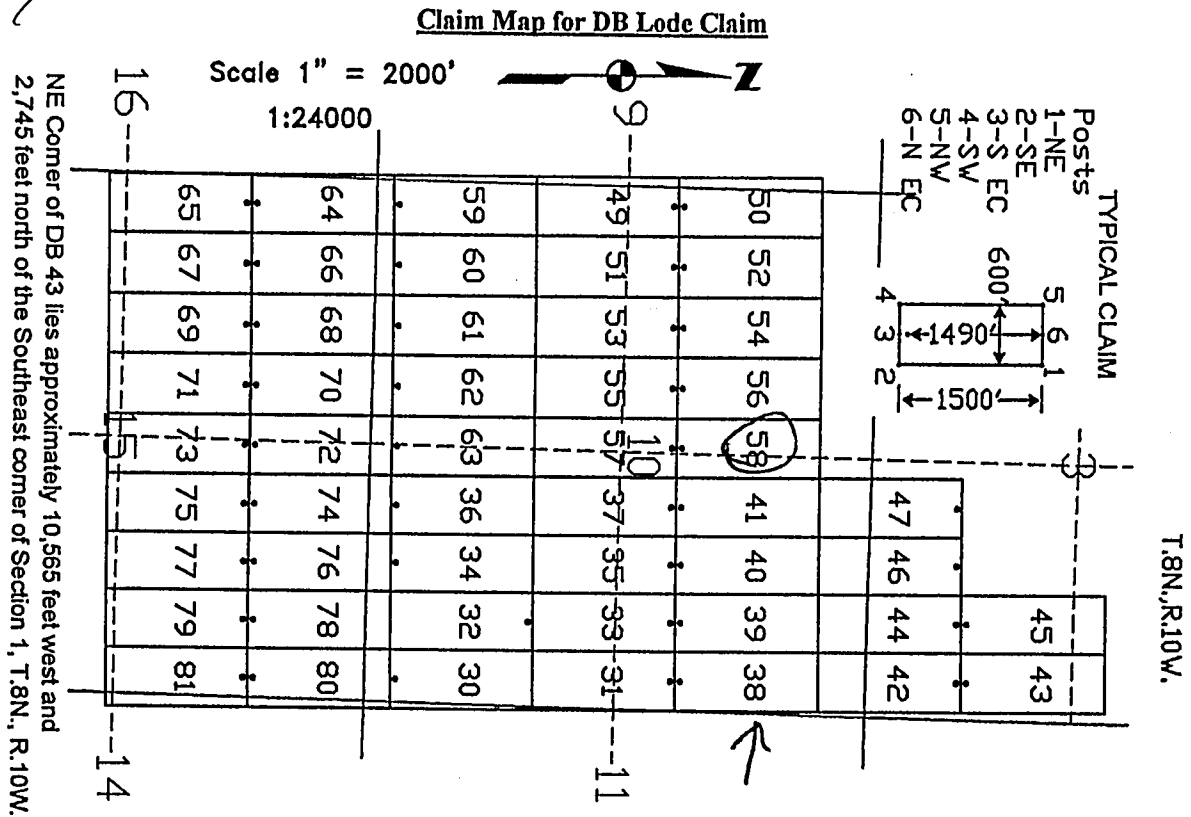
The location monument on which this notice is posted is situated within Section 10, Township 8 North, Range 10 West, Gila and Salt River Base and Meridian, Arizona, and this claim occupies the following quarter section (s), section (s), Township (s), and Range (s):

Quarter section	Section	Township	Range
<u>NW</u> 1/4	Section <u>10</u>	Township 8 North	Range <u>10</u> West
<u>NE</u> 1/4	Section <u>10</u>	Township 8 North	Range <u>10</u> West
1/4	Section	Township 8 North	Range West
1/4	Section	Township 8 North	Range West

The southwest corner of this claim is approximately 13565 feet West and 1755 feet South of the Southeast corner of Section 1, Township 8 North, and Range 10 West, Gila and Salt River Base and Meridian.

DATED AND POSTED on the ground this 4 day of June, 2007.

Dennis Augare Agent for: Canadian Mining of Arizona, Inc.  
2001 West Wickenburg Way, Ste 1  
Wickenburg, Arizona 85390



The above map depicts the DB 58 lode mining claim, which is located in Section (s) 10, Township 8 North, Range 10 West, Gila and Salt River Base Meridian, Yavapai County, Arizona. The claim corners, end centers, and location monument are marked by 2 inch by 2 inch by 5 foot wooden posts with aluminum tags. The bearings and distances between claim corners are as depicted on the map.

RECEIVED  
B.L.M. AZ STATE OFFICE  
2007 AUG 24 A 7:56  
PHOENIX, ARIZONA

AMC 385460

**LOCATION NOTICE FOR LODE MINING CLAIM**

NOTICE IS HEREBY GIVEN that the DB 59 lode mining claim has been located by Canadian Mining of Arizona, Inc., whose current mailing address is 2001 West Wickenburg Way, Ste 1, Wickenburg, Arizona 85390. The general course of this claim is north and south and it is situated in Yavapai County, Arizona. This claim is 1500 feet in length and 600 feet in width. This claim runs from the location monument on which this location notice is posted approximately 1490 feet in a northerly direction to the north end line and 10 feet in the opposite direction to the south end line. This claim is marked by six monuments, one at each corner and one at the center of each end line of the claim.

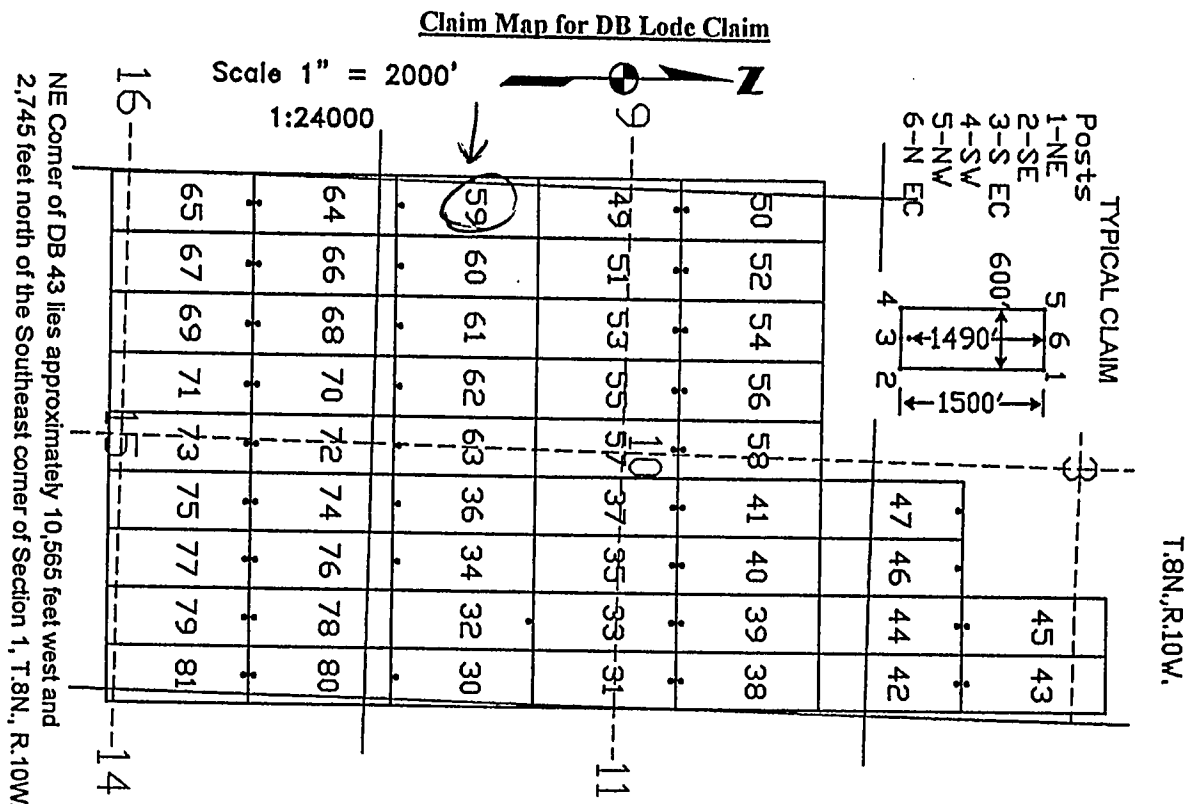
The location monument on which this notice is posted is situated within Section 10, Township 8 North, Range 10 West, Gila and Salt River Base and Meridian, Arizona, and this claim occupies the following quarter section (s), section (s), Township (s), and Range (s):

<u>Quarter section</u>	<u>Section</u>	<u>Township</u>	<u>Range</u>
<u>SE 1/4</u>	Section <u>9</u>	Township 8 North	Range <u>10</u> West
<u>SW 1/4</u>	Section <u>10</u>	Township 8 North	Range <u>10</u> West
<u>1/4</u>	Section _____	Township 8 North	Range _____ West
<u>1/4</u>	Section _____	Township 8 North	Range _____ West

The southwest corner of this claim is approximately 15965 feet West and 4755 feet South of the Southeast corner of Section 1, Township 8 North, and Range 10 West, Gila and Salt River Base and Meridian.

DATED AND POSTED on the ground this 3 day of June, 2007.

Agent for: Canadian Mining of Arizona, Inc.  
2001 West Wickenburg Way, Ste 1  
Wickenburg, Arizona 85390



The above map depicts the DB 59 lode mining claim, which is located in Section (s) 9, 10, Township 8 North, Range 10 West, Gila and Salt River Base Meridian, Yavapai County, Arizona. The claim corners, end centers, and location monument are marked by 2 inch by 2 inch by 5 foot wooden posts with aluminum tags. The bearings and distances between claim corners are as depicted on the map.

PHOENIX, ARIZONA

2007 AUG 24 A 7:57

RECEIVED  
B.L.M. AZ STATE OFFICE

AMC 385461

LOCATION NOTICE FOR LODE MINING CLAIM

NOTICE IS HEREBY GIVEN that the DB 60 lode mining claim has been located by Canadian Mining of Arizona, Inc., whose current mailing address is 2001 West Wickenburg Way, Ste 1, Wickenburg, Arizona 85390. The general course of this claim is north and south and it is situated in Yavapai County, Arizona. This claim is 1500 feet in length and 600 feet in width. This claim runs from the location monument on which this location notice is posted approximately 1490 feet in a northerly direction to the north end line and 10 feet in the opposite direction to the south end line. This claim is marked by six monuments, one at each corner and one at the center of each end line of the claim.

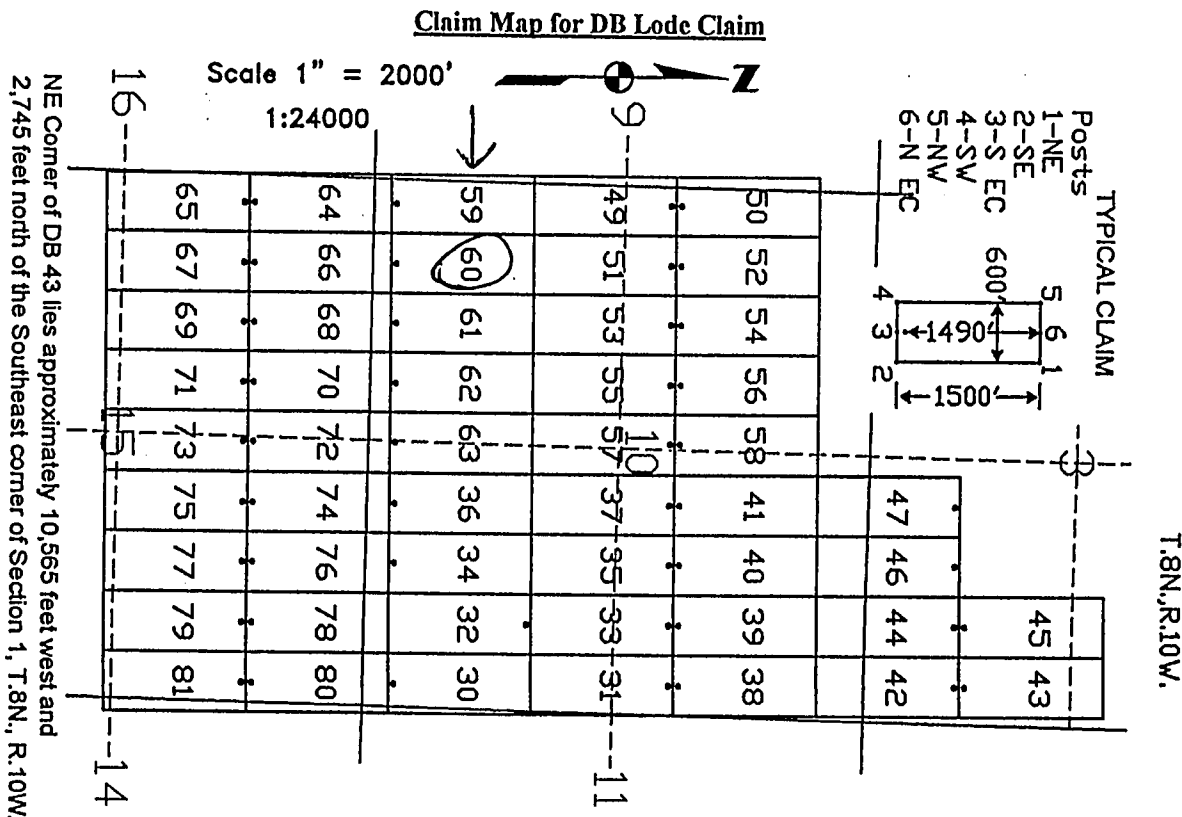
The location monument on which this notice is posted is situated within Section 10, Township 8 North, Range 10 West, Gila and Salt River Base and Meridian, Arizona, and this claim occupies the following quarter section (s), section (s), Township (s), and Range (s):

Quarter section	Section	Township	Range
<u>SW</u> $\frac{1}{4}$	Section <u>10</u>	Township 8 North	Range <u>10</u> West
$\frac{1}{4}$	Section _____	Township 8 North	Range _____ West
$\frac{1}{4}$	Section _____	Township 8 North	Range _____ West
$\frac{1}{4}$	Section _____	Township 8 North	Range _____ West

The southwest corner of this claim is approximately 15365 feet West and 4755 feet South of the Southeast corner of Section 1, Township 8 North, and Range 10 West, Gila and Salt River Base and Meridian.

DATED AND POSTED on the ground this 3 day of June, 2007.

Dennis Augare Agent for: Canadian Mining of Arizona, Inc.  
2001 West Wickenburg Way, Ste 1  
Wickenburg, Arizona 85390



The above map depicts the DB 60 lode mining claim, which is located in Section (s) 10, Township 8 North, Range 10 West, Gila and Salt River Base Meridian, Yavapai County, Arizona. The claim corners, end centers, and location monument are marked by 2 inch by 2 inch by 5 foot wooden posts with aluminum tags. The bearings and distances between claim corners are as depicted on the map.

PHOENIX, ARIZONA

2007 AUG 24 A 1 51

RECEIVED  
B.L.M. AZ STATE OFFICE

AMC 385462



# **LOCATION NOTICE FOR LODE MINING CLAIM**

NOTICE IS HEREBY GIVEN that the DB 61 lode mining claim has been located by Canadian Mining of Arizona, Inc., whose current mailing address is 2001 West Wickenburg Way, Ste 1, Wickenburg, Arizona 85390. The general course of this claim is north and south and it is situated in Yavapai County, Arizona. This claim is 1500 feet in length and 600 feet in width. This claim runs from the location monument on which this location notice is posted approximately 1490 feet in a northerly direction to the north end line and 10 feet in the opposite direction to the south end line. This claim is marked by six monuments, one at each corner and one at the center of each end line of the claim.

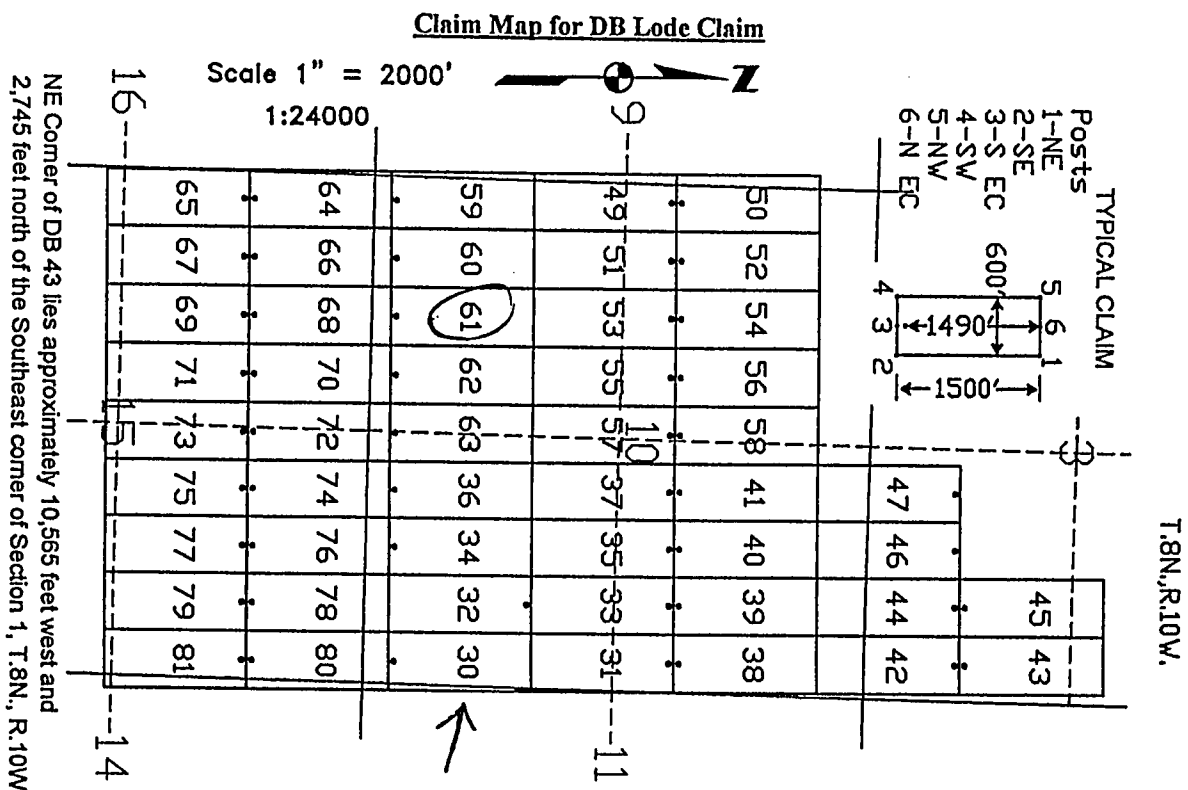
The location monument on which this notice is posted is situated within Section 10, Township 8 North, Range 10 West, Gila and Salt River Base and Meridian, Arizona, and this claim occupies the following quarter section (s), section (s), Township (s), and Range (s):

Quarter section	Section	Township	Range
<u>SW 1/4</u>	Section <u>10</u>	Township 8 North	Range <u>10</u> West
<u>1/4</u>	Section _____	Township 8 North	Range _____ West
<u>1/4</u>	Section _____	Township 8 North	Range _____ West
<u>1/4</u>	Section _____	Township 8 North	Range _____ West

The southwest corner of this claim is approximately 14765 feet West and 4755 feet South of the Southeast corner of Section 1, Township 8 North, and Range 10 West, Gila and Salt River Base and Meridian.

DATED AND POSTED on the ground this 3 day of June, 2007.

Dennis Augare Agent for: Canadian Mining of Arizona, Inc.  
2001 West Wickenburg Way, Ste 1  
Wickenburg, Arizona 85390



The above map depicts the DB 61 lode mining claim, which is located in Section (s) 10, Township 8 North, Range 10 West, Gila and Salt River Base Meridian, Yavapai County, Arizona. The claim corners, end centers, and location monument are marked by 2 inch by 2 inch by 5 foot wooden posts with aluminum tags. The bearings and distances between claim corners are as depicted on the map.

PHOENIX, ARIZONA

2007 AUG 24 A 7:57

RECEIVED  
B.L.M. AZ STATE OFFICE

AMC 385463

LOCATION NOTICE FOR LODE MINING CLAIM

NOTICE IS HEREBY GIVEN that the DB 62 lode mining claim has been located by Canadian Mining of Arizona, Inc., whose current mailing address is 2001 West Wickenburg Way, Ste 1, Wickenburg, Arizona 85390. The general course of this claim is north and south and it is situated in Yavapai County, Arizona. This claim is 1500 feet in length and 600 feet in width. This claim runs from the location monument on which this location notice is posted approximately 1490 feet in a northerly direction to the north end line and 10 feet in the opposite direction to the south end line. This claim is marked by six monuments, one at each corner and one at the center of each end line of the claim.

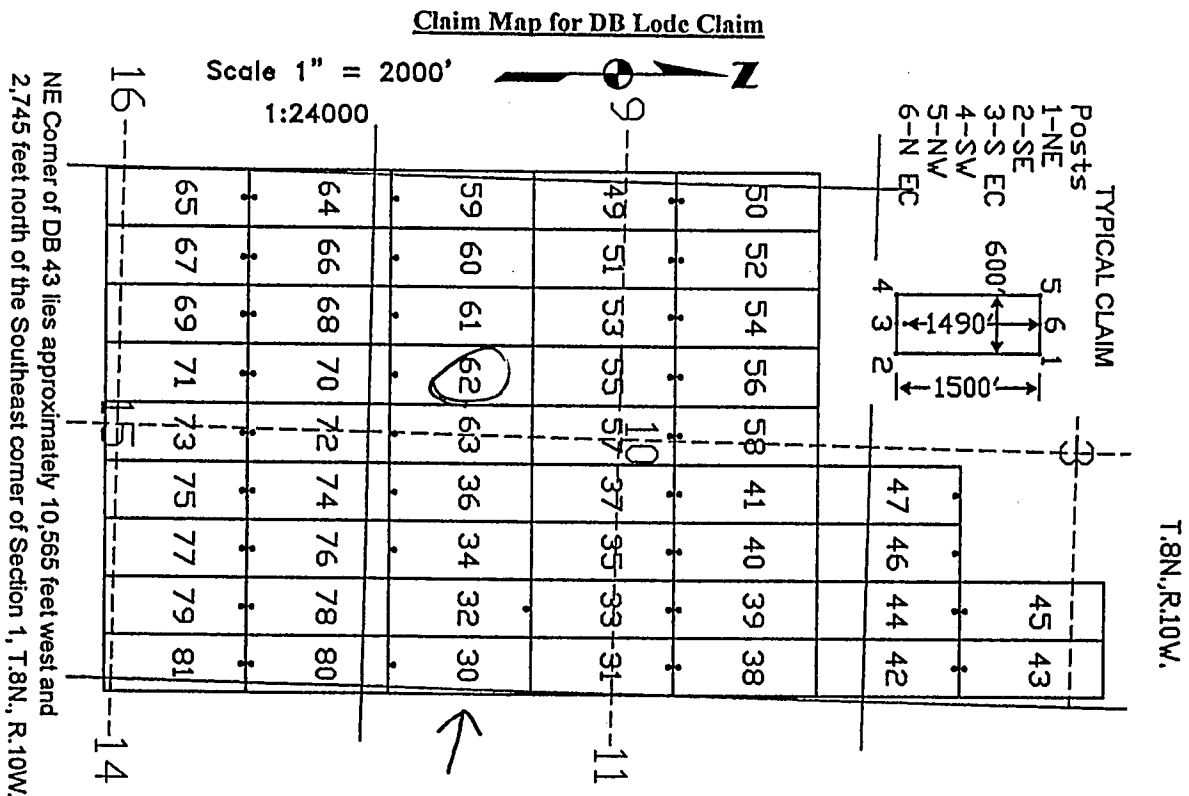
The location monument on which this notice is posted is situated within Section 10, Township 8 North, Range 10 West, Gila and Salt River Base and Meridian, Arizona, and this claim occupies the following quarter section (s), section (s), Township (s), and Range (s):

Quarter section	Section	Township	Range
<u>SW</u> ¼	Section <u>10</u>	Township 8 North	Range <u>10</u> West
¼	Section _____	Township 8 North	Range _____ West
¼	Section _____	Township 8 North	Range _____ West
¼	Section _____	Township 8 North	Range _____ West

The southwest corner of this claim is approximately 14165 feet West and 4755 feet South of the Southeast corner of Section 1, Township 8 North, and Range 10 West, Gila and Salt River Base and Meridian.

DATED AND POSTED on the ground this 3 day of June, 2007.

Dennis Augare Agent for: Canadian Mining of Arizona, Inc.  
2001 West Wickenburg Way, Ste 1  
Wickenburg, Arizona 85390



The above map depicts the DB 62 lode mining claim, which is located in Section (s) 10, Township 8 North, Range 10 West, Gila and Salt River Base Meridian, Yavapai County, Arizona. The claim corners, end centers, and location monument are marked by 2 inch by 2 inch by 5 foot wooden posts with aluminum tags. The bearings and distances between claim corners are as depicted on the map.

PHOENIX, ARIZONA

2007 AUG 24 A 1 57

RECEIVED  
B.L.M. AZ STATE OFFICE

ANC 385464

# **LOCATION NOTICE FOR LODE MINING CLAIM**

NOTICE IS HEREBY GIVEN that the DB 63 lode mining claim has been located by Canadian Mining of Arizona, Inc., whose current mailing address is 2001 West Wickenburg Way, Ste 1, Wickenburg, Arizona 85390. The general course of this claim is north and south and it is situated in Yavapai County, Arizona. This claim is 1500 feet in length and 600 feet in width. This claim runs from the location monument on which this location notice is posted approximately 1490 feet in a northerly direction to the north end line and 10 feet in the opposite direction to the south end line. This claim is marked by six monuments, one at each corner and one at the center of each end line of the claim.

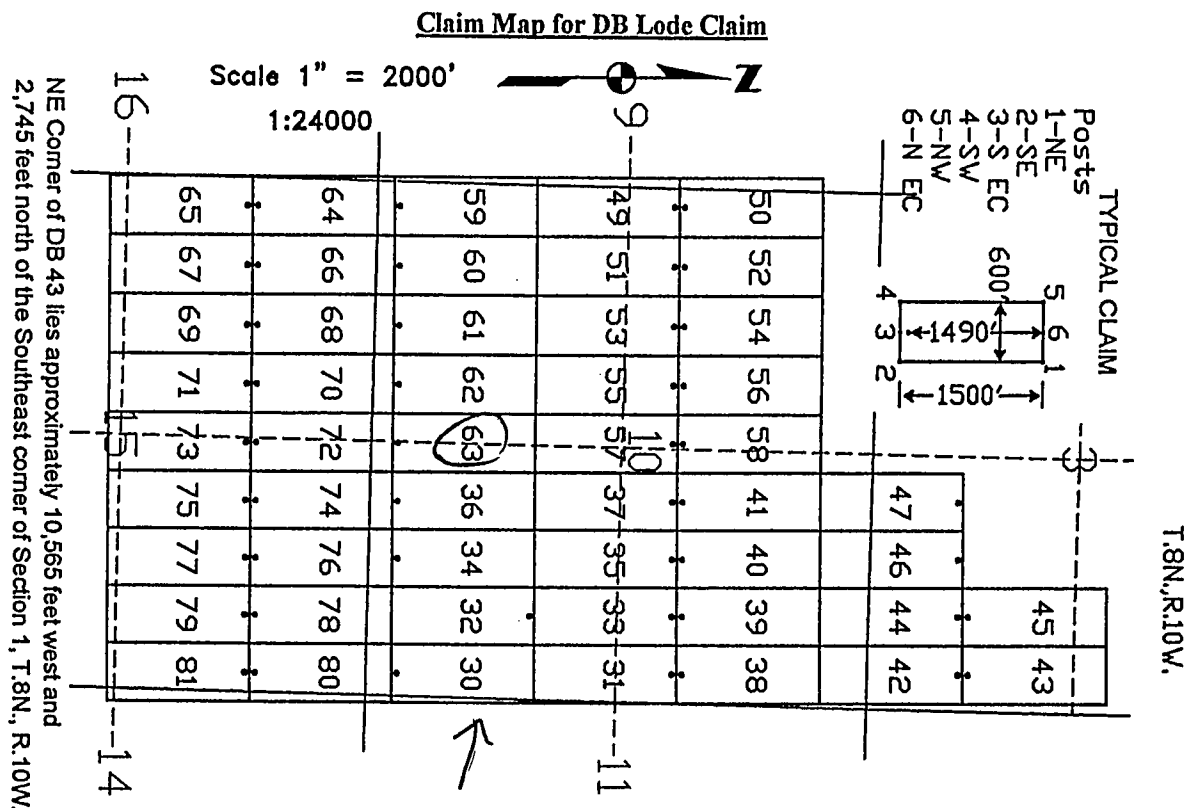
The location monument on which this notice is posted is situated within Section 10, Township 8 North, Range 10 West, Gila and Salt River Base and Meridian, Arizona, and this claim occupies the following quarter section (s), section (s), Township (s), and Range (s):

Quarter section	Section	Township	Range
<u>SW</u> ¼	Section <u>10</u>	Township 8 North	Range <u>10</u> West
<u>SE</u> ¼	Section <u>10</u>	Township 8 North	Range <u>10</u> West
¼	Section _____	Township 8 North	Range _____ West
¼	Section _____	Township 8 North	Range _____ West

The southwest corner of this claim is approximately 13565 feet West and 4755 feet South of the Southeast corner of Section 1, Township 8 North, and Range 10 West, Gila and Salt River Base and Meridian.

DATED AND POSTED on the ground this 9 day of June, 2007.

Dennis Augare Agent for: Canadian Mining of Arizona, Inc.  
2001 West Wickenburg Way, Ste 1  
Wickenburg, Arizona 85390



The above map depicts the DB 63 lode mining claim, which is located in Section (s) 10, Township 8 North, Range 10 West, Gila and Salt River Base Meridian, Yavapai County, Arizona. The claim corners, end centers, and location monument are marked by 2 inch by 2 inch by 5 foot wooden posts with aluminum tags. The bearings and distances between claim corners are as depicted on the map.

PHOENIX, ARIZONA

2007 AUG 24 A 1 57

RECEIVED  
B.L.M. AZ STATE OFFICE

AMC 385465

# **LOCATION NOTICE FOR LODE MINING CLAIM**

NOTICE IS HEREBY GIVEN that the DB 64 lode mining claim has been located by Canadian Mining of Arizona, Inc., whose current mailing address is 2001 West Wickenburg Way, Ste 1, Wickenburg, Arizona 85390. The general course of this claim is north and south and it is situated in Yavapai County, Arizona. This claim is 1500 feet in length and 600 feet in width. This claim runs from the location monument on which this location notice is posted approximately 1490 feet in a northerly direction to the north end line and 10 feet in the opposite direction to the south end line. This claim is marked by six monuments, one at each corner and one at the center of each end line of the claim.

The location monument on which this notice is posted is situated within Section 15, Township 8 North, Range 10 West, Gila and Salt River Base and Meridian, Arizona, and this claim occupies the following quarter section (s), section (s), Township (s), and Range (s):

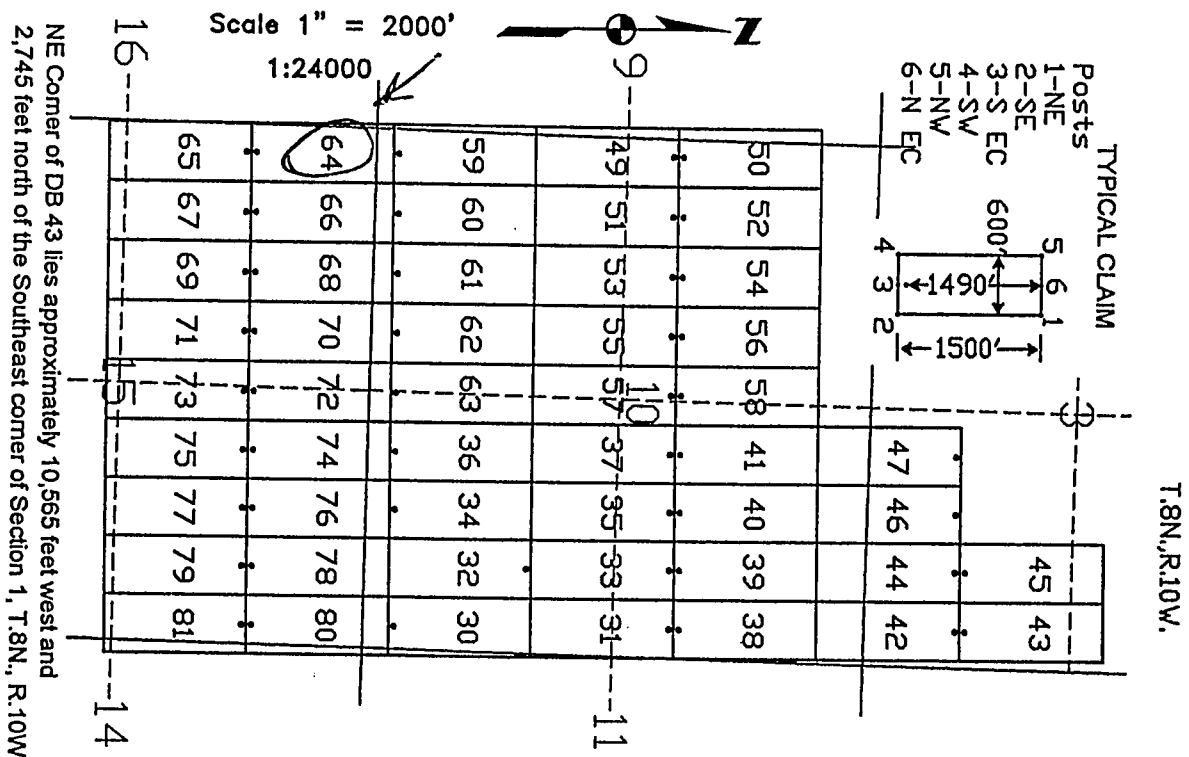
Quarter section	Section	Township	Range
<u>SE</u> ¼	Section <u>9</u>	Township 8 North	Range <u>10</u> West
<u>NE</u> ¼	Section <u>16</u>	Township 8 North	Range <u>10</u> West
<u>SW</u> ¼	Section <u>10</u>	Township 8 North	Range <u>10</u> West
<u>NW</u> ¼	Section <u>15</u>	Township 8 North	Range <u>10</u> West

The southwest corner of this claim is approximately 15965 feet West and 6255 feet South of the Southeast corner of Section 1, Township 8 North, and Range 10 West, Gila and Salt River Base and Meridian.

DATED AND POSTED on the ground this 2 day of June, 2007.

Dennis Augare Agent for: Canadian Mining of Arizona, Inc.  
2001 West Wickenburg Way, Ste 1  
Wickenburg, Arizona 85390

**Claim Map for DB Lode Claim**



The above map depicts the DB 64 lode mining claim, which is located in Section (s) 9, 10, 15, 16, Township 8 North, Range 10 West, Gila and Salt River Base Meridian, Yavapai County, Arizona. The claim corners, end centers, and location monument are marked by 2 inch by 2 inch by 5 foot wooden posts with aluminum tags. The bearings and distances between claim corners are as depicted on the map.

PHOENIX, ARIZONA

2007 AUG 24 A 7:51

RECEIVED  
B.L.M. AZ STATE OFFICE

AMC 385466



# LOCATION NOTICE FOR LODE MINING CLAIM

NOTICE IS HEREBY GIVEN that the DB 65 lode mining claim has been located by Canadian Mining of Arizona, Inc., whose current mailing address is 2001 West Wickenburg Way, Ste 1, Wickenburg, Arizona 85390. The general course of this claim is north and south and it is situated in Yavapai County, Arizona. This claim is 1500 feet in length and 600 feet in width. This claim runs from the location monument on which this location notice is posted approximately 10 feet in a northerly direction to the north end line and 1490 feet in the opposite direction to the south end line. This claim is marked by six monuments, one at each corner and one at the center of each end line of the claim.

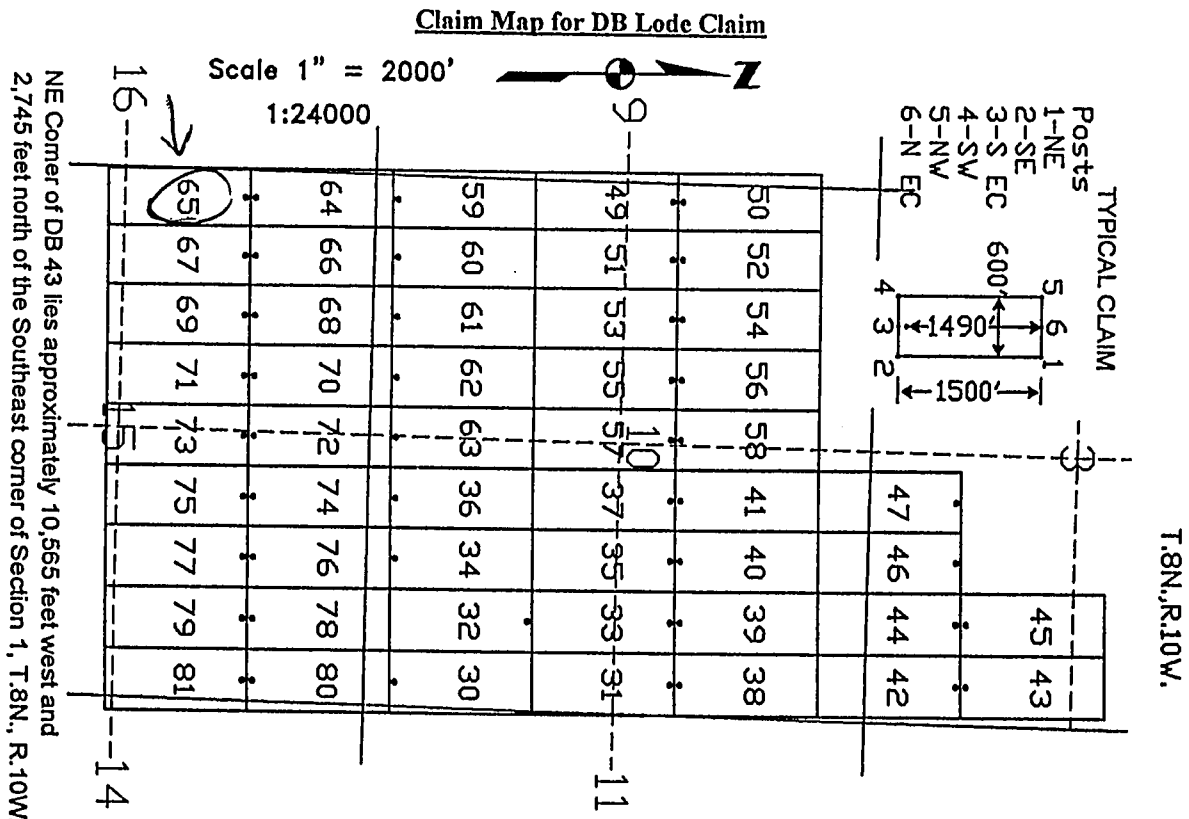
The location monument on which this notice is posted is situated within Section 15, Township 8 North, Range 10 West, Gila and Salt River Base and Meridian, Arizona, and this claim occupies the following quarter section (s), section (s), Township (s), and Range (s):

Quarter section	Section	Township	Range
<u>NE</u> $\frac{1}{4}$	Section <u>16</u>	Township 8 North	Range <u>10</u> West
<u>NW</u> $\frac{1}{4}$	Section <u>15</u>	Township 8 North	Range <u>10</u> West
<u>SW</u> $\frac{1}{4}$	Section <u>15</u>	Township 8 North	Range <u>10</u> West
<u>SE</u> $\frac{1}{4}$	Section <u>15</u>	Township 8 North	Range <u>10</u> West

The southwest corner of this claim is approximately 15965 feet West and 7755 feet South of the Southeast corner of Section 1, Township 8 North, and Range 10 West, Gila and Salt River Base and Meridian.

DATED AND POSTED on the ground this 2 day of June, 2007.

Dennis Augare Agent for: Canadian Mining of Arizona, Inc.  
2001 West Wickenburg Way, Ste 1  
Wickenburg, Arizona 85390



The above map depicts the DB 65 lode mining claim, which is located in Section (s) 15, 16, Township 8 North, Range 10 West, Gila and Salt River Base Meridian, Yavapai County, Arizona. The claim corners, end centers, and location monument are marked by 2 inch by 2 inch by 5 foot wooden posts with aluminum tags. The bearings and distances between claim corners are as depicted on the map.

RECEIVED  
B.L.M. AZ STATE OFFICE  
2007 AUG 24 A 7:57

AMC 385467

LOCATION NOTICE FOR LODE MINING CLAIM

NOTICE IS HEREBY GIVEN that the DB 66 lode mining claim has been located by Canadian Mining of Arizona, Inc., whose current mailing address is 2001 West Wickenburg Way, Ste 1, Wickenburg, Arizona 85390. The general course of this claim is north and south and it is situated in Yavapai County, Arizona. This claim is 1500 feet in length and 600 feet in width. This claim runs from the location monument on which this location notice is posted approximately 1490 feet in a northerly direction to the north end line and 10 feet in the opposite direction to the south end line. This claim is marked by six monuments, one at each corner and one at the center of each end line of the claim.

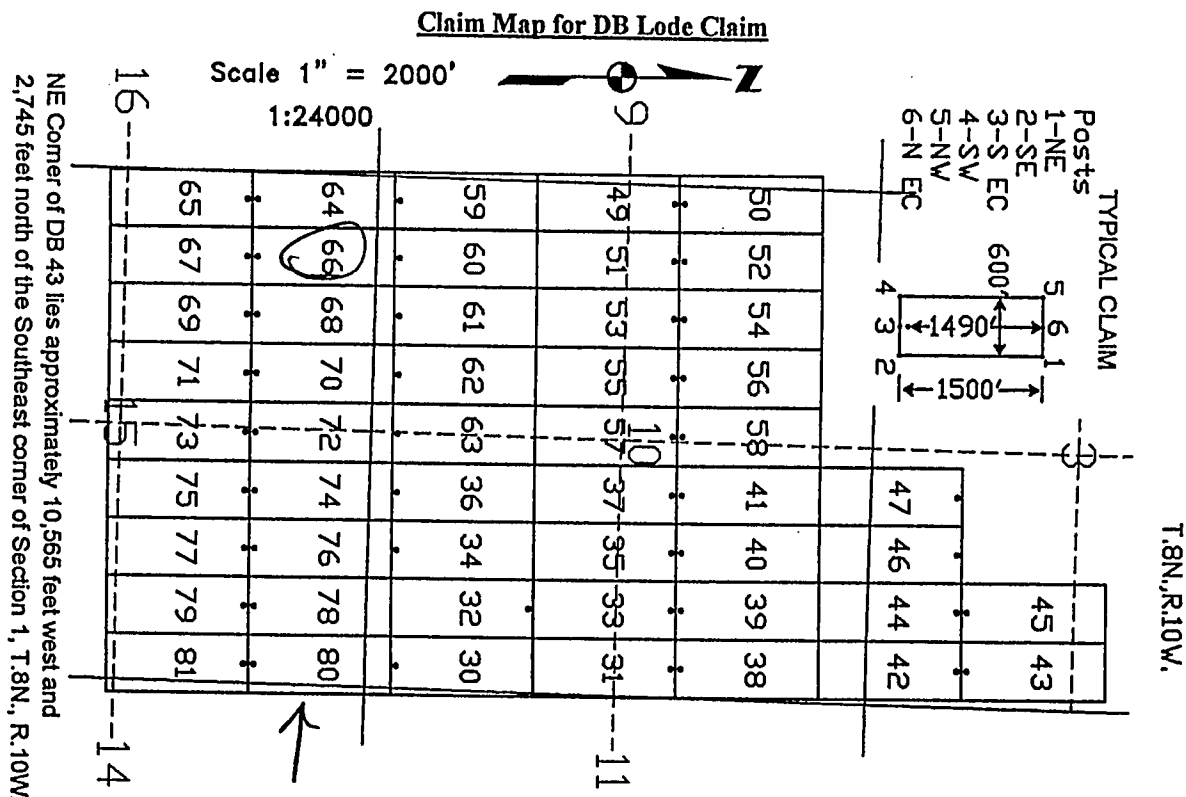
The location monument on which this notice is posted is situated within Section 15, Township 8 North, Range 10 West, Gila and Salt River Base and Meridian, Arizona, and this claim occupies the following quarter section (s), section (s), Township (s), and Range (s):

Quarter section	Section	Township	Range
<u>SW</u> 1/4	Section <u>10</u>	Township 8 North	Range <u>10</u> West
<u>NW</u> 1/4	Section <u>15</u>	Township 8 North	Range <u>10</u> West
1/4	Section	Township 8 North	Range West
1/4	Section	Township 8 North	Range West

The southwest corner of this claim is approximately 15365 feet West and 6255 feet South of the Southeast corner of Section 1, Township 8 North, and Range 10 West, Gila and Salt River Base and Meridian.

DATED AND POSTED on the ground this 2 day of June, 2007.

Dennis Augare Agent for: Canadian Mining of Arizona, Inc.  
2001 West Wickenburg Way, Ste 1  
Wickenburg, Arizona 85390



The above map depicts the DB 66 lode mining claim, which is located in Section (s) 10, 15, Township 8 North, Range 10 West, Gila and Salt River Base Meridian, Yavapai County, Arizona. The claim corners, end centers, and location monument are marked by 2 inch by 2 inch by 5 foot wooden posts with aluminum tags. The bearings and distances between claim corners are as depicted on the map.

PHOENIX, ARIZONA

2007 AUG 24 A 7:57

RECEIVED  
B.L.M. AZ STATE OFFICE

AMC 385468

LOCATION NOTICE FOR LODE MINING CLAIM

NOTICE IS HEREBY GIVEN that the DB 67 lode mining claim has been located by Canadian Mining of Arizona, Inc., whose current mailing address is 2001 West Wickenburg Way, Ste 1, Wickenburg, Arizona 85390. The general course of this claim is north and south and it is situated in Yavapai County, Arizona. This claim is 1500 feet in length and 600 feet in width. This claim runs from the location monument on which this location notice is posted approximately 10 feet in a northerly direction to the north end line and 1490 feet in the opposite direction to the south end line. This claim is marked by six monuments, one at each corner and one at the center of each end line of the claim.

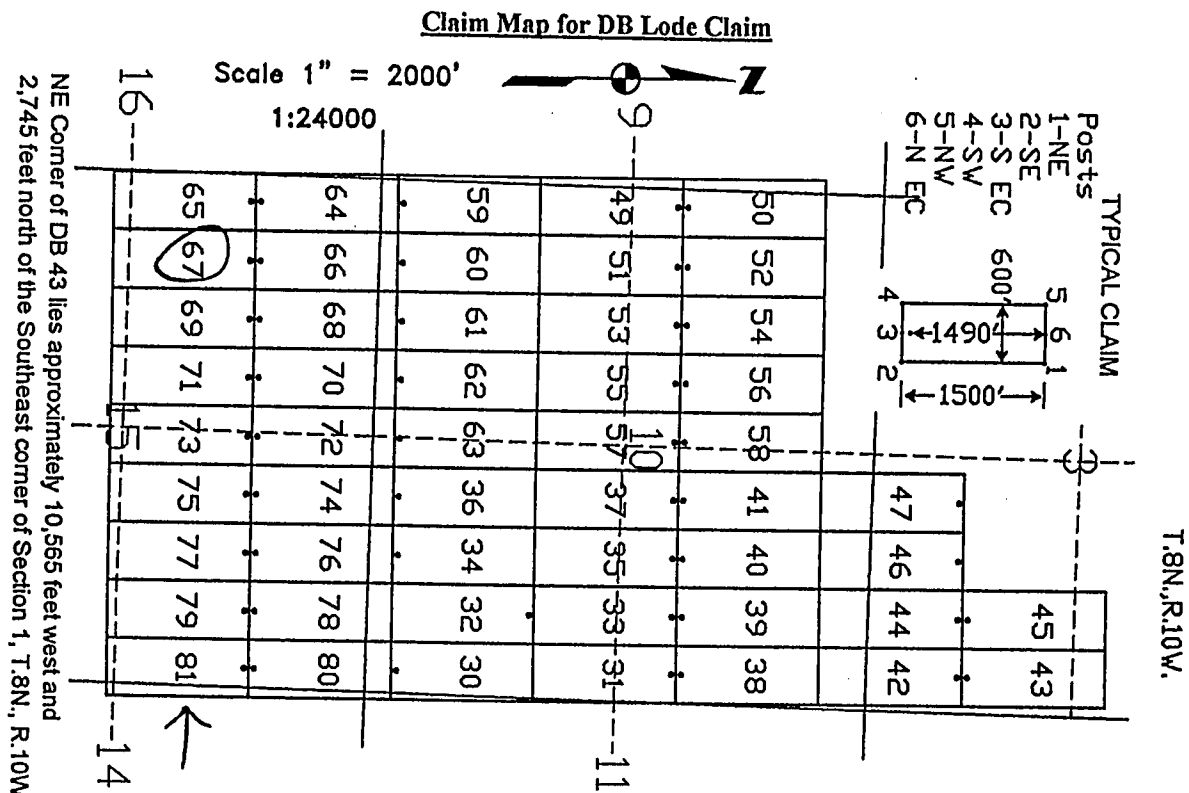
The location monument on which this notice is posted is situated within Section 15, Township 8 North, Range 10 West, Gila and Salt River Base and Meridian, Arizona, and this claim occupies the following quarter section (s), section (s), Township (s), and Range (s):

Quarter section	Section	Township	Range
<u>NW</u> 1/4	Section <u>15</u>	Township 8 North	Range <u>10</u> West
<u>SW</u> 1/4	Section <u>15</u>	Township 8 North	Range <u>10</u> West
1/4	Section	Township 8 North	Range West
1/4	Section	Township 8 North	Range West

The southwest corner of this claim is approximately 15365 feet West and 7755 feet South of the Southeast corner of Section 1, Township 8 North, and Range 10 West, Gila and Salt River Base and Meridian.

DATED AND POSTED on the ground this 2 day of June, 2007.

Dennis Augare Agent for: Canadian Mining of Arizona, Inc.  
2001 West Wickenburg Way, Ste 1  
Wickenburg, Arizona 85390



The above map depicts the DB 67 lode mining claim, which is located in Section (s) 15, Township 8 North, Range 10 West, Gila and Salt River Base Meridian, Yavapai County, Arizona. The claim corners, end centers, and location monument are marked by 2 inch by 2 inch by 5 foot wooden posts with aluminum tags. The bearings and distances between claim corners are as depicted on the map.

PHOENIX, ARIZONA

2007 AUG 24 A 7:51

RECEIVED  
B.L.M. AZ STATE OFFICE

AMC 385469

# LOCATION NOTICE FOR LODE MINING CLAIM

NOTICE IS HEREBY GIVEN that the DB 68 lode mining claim has been located by Canadian Mining of Arizona, Inc., whose current mailing address is 2001 West Wickenburg Way, Ste 1, Wickenburg, Arizona 85390. The general course of this claim is north and south and it is situated in Yavapai County, Arizona. This claim is 1500 feet in length and 600 feet in width. This claim runs from the location monument on which this location notice is posted approximately 1490 feet in a northerly direction to the north end line and 10 feet in the opposite direction to the south end line. This claim is marked by six monuments, one at each corner and one at the center of each end line of the claim.

The location monument on which this notice is posted is situated within Section 15, Township 8 North, Range 10 West, Gila and Salt River Base and Meridian, Arizona, and this claim occupies the following quarter section (s), section (s), Township (s), and Range (s):

Quarter section	Section	Township	Range
<u>SW</u> $\frac{1}{4}$	Section <u>10</u>	Township 8 North	Range <u>10</u> West
<u>NW</u> $\frac{1}{4}$	Section <u>15</u>	Township 8 North	Range <u>10</u> West
$\frac{1}{4}$	Section _____	Township 8 North	Range _____ West
$\frac{1}{4}$	Section _____	Township 8 North	Range _____ West

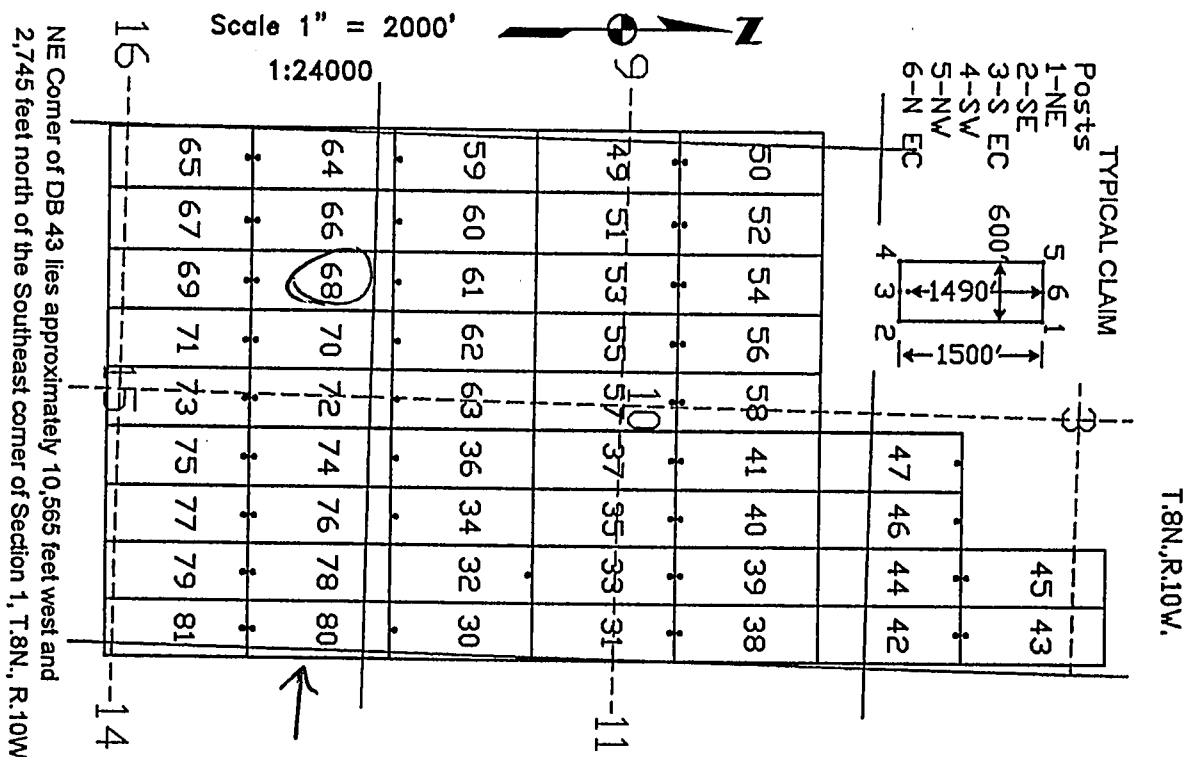
The southwest corner of this claim is approximately 14765 feet West and 6255 feet South of the Southeast corner of Section 1, Township 8 North, and Range 10 West, Gila and Salt River Base and Meridian.

DATED AND POSTED on the ground this 2 day of June, 2007.

Dennis Augare

Agent for: Canadian Mining of Arizona, Inc.  
2001 West Wickenburg Way, Ste 1  
Wickenburg, Arizona 85390

Claim Map for DB Lode Claim



The above map depicts the DB 68 lode mining claim, which is located in Section (s) 10, 15, Township 8 North, Range 10 West, Gila and Salt River Base Meridian, Yavapai County, Arizona. The claim corners, end centers, and location monument are marked by 2 inch by 2 inch by 5 foot wooden posts with aluminum tags. The bearings and distances between claim corners are as depicted on the map.

PHOENIX, ARIZONA

2007 AUG 24 A 1:57

RECEIVED  
B.L.M. AZ STATE OFFICE

AMC 385470



**LOCATION NOTICE FOR LODE MINING CLAIM**

NOTICE IS HEREBY GIVEN that the DB 69 lode mining claim has been located by Canadian Mining of Arizona, Inc., whose current mailing address is 2001 West Wickenburg Way, Ste 1, Wickenburg, Arizona 85390. The general course of this claim is north and south and it is situated in Yavapai County, Arizona. This claim is 1500 feet in length and 600 feet in width. This claim runs from the location monument on which this location notice is posted approximately 10 feet in a northerly direction to the north end line and 1490 feet in the opposite direction to the south end line. This claim is marked by six monuments, one at each corner and one at the center of each end line of the claim.

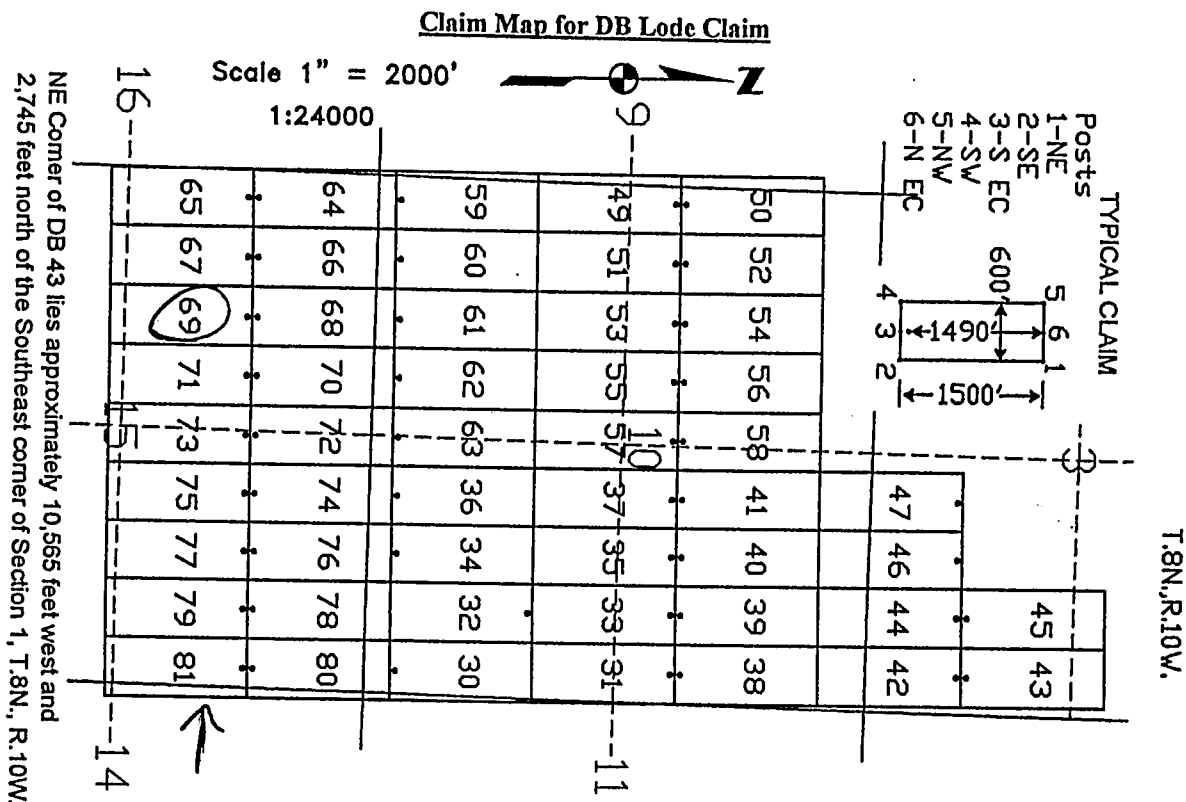
The location monument on which this notice is posted is situated within Section 15, Township 8 North, Range 10 West, Gila and Salt River Base and Meridian, Arizona, and this claim occupies the following quarter section (s), section (s), Township (s), and Range (s):

<u>Quarter section</u>	<u>Section</u>	<u>Township</u>	<u>Range</u>
<u>NW</u> 1/4	Section <u>15</u>	Township 8 North	Range <u>10</u> West
<u>SW</u> 1/4	Section <u>15</u>	Township 8 North	Range <u>10</u> West
1/4	Section	Township 8 North	Range West
1/4	Section	Township 8 North	Range West

The southwest corner of this claim is approximately 14765 feet West and 7755 feet South of the Southeast corner of Section 1, Township 8 North, and Range 10 West, Gila and Salt River Base and Meridian.

DATED AND POSTED on the ground this 2 day of June, 2007.

Dennis Augare Agent for: Canadian Mining of Arizona, Inc.  
2001 West Wickenburg Way, Ste 1  
Wickenburg, Arizona 85390



The above map depicts the DB 69 lode mining claim, which is located in Section (s) 15, Township 8 North, Range 10 West, Gila and Salt River Base Meridian, Yavapai County, Arizona. The claim corners, end centers, and location monument are marked by 2 inch by 2 inch by 5 foot wooden posts with aluminum tags. The bearings and distances between claim corners are as depicted on the map.

PHOENIX, ARIZONA

2007 AUG 24 A 7:57

RECEIVED  
B.L.M. AZ STATE OFFICE

AMC 385471

# LOCATION NOTICE FOR LODE MINING CLAIM

NOTICE IS HEREBY GIVEN that the DB 70 lode mining claim has been located by Canadian Mining of Arizona, Inc., whose current mailing address is 2001 West Wickenburg Way, Ste 1, Wickenburg, Arizona 85390. The general course of this claim is north and south and it is situated in Yavapai County, Arizona. This claim is 1500 feet in length and 600 feet in width. This claim runs from the location monument on which this location notice is posted approximately 1490 feet in a northerly direction to the north end line and 10 feet in the opposite direction to the south end line. This claim is marked by six monuments, one at each corner and one at the center of each end line of the claim.

The location monument on which this notice is posted is situated within Section 15, Township 8 North, Range 10 West, Gila and Salt River Base and Meridian, Arizona, and this claim occupies the following quarter section (s), section (s), Township (s), and Range (s):

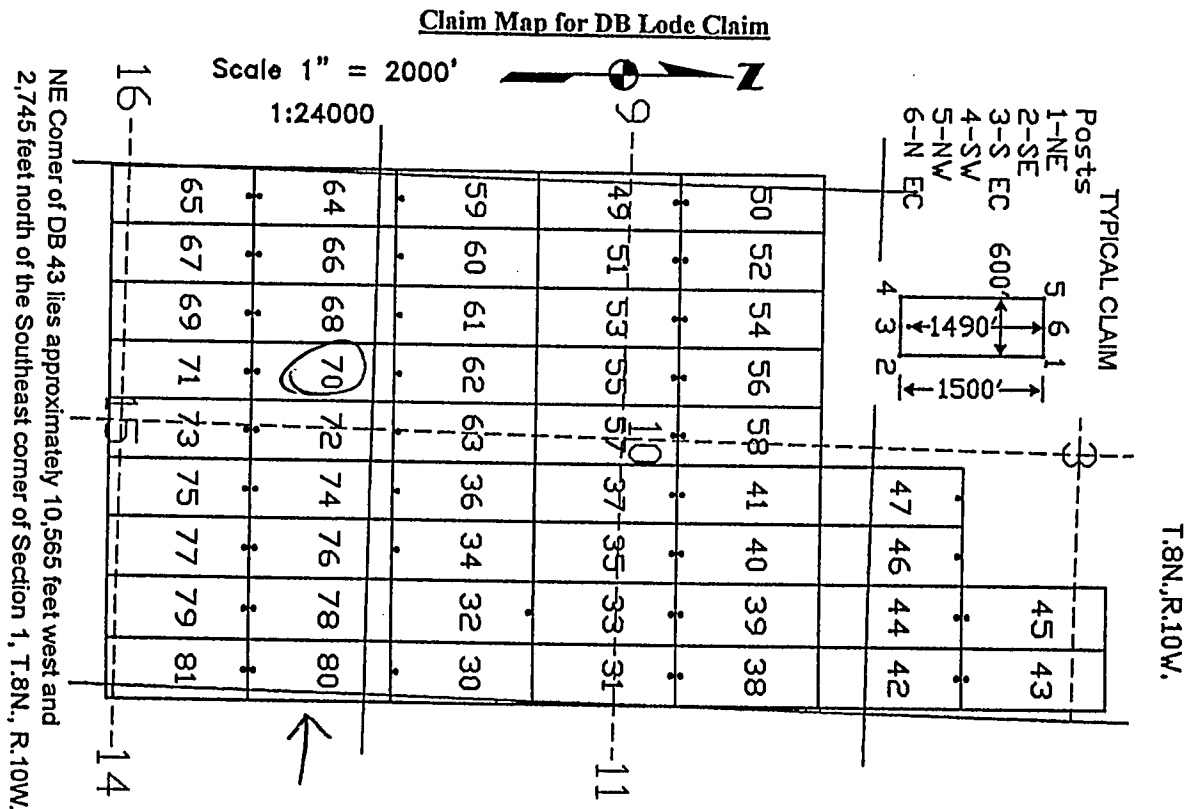
<u>Quarter section</u>	<u>Section</u>	<u>Township</u>	<u>Range</u>
<u>SW 1/4</u>	Section <u>10</u>	Township 8 North	Range <u>10</u> West
<u>NW 1/4</u>	Section <u>15</u>	Township 8 North	Range <u>10</u> West
<u>1/4</u>	Section _____	Township 8 North	Range _____ West
<u>1/4</u>	Section _____	Township 8 North	Range _____ West

The southwest corner of this claim is approximately 14165 feet West and 6255 feet South of the Southeast corner of Section 1, Township 8 North, and Range 10 West, Gila and Salt River Base and Meridian.

DATED AND POSTED on the ground this 2 day of June, 2007.

Agent for: Canadian Mining of Arizona, Inc.  
2001 West Wickenburg Way, Ste 1  
Wickenburg, Arizona 85390

Dennis Augare



The above map depicts the DB 70 lode mining claim, which is located in Section (s) 10, 15, Township 8 North, Range 10 West, Gila and Salt River Base Meridian, Yavapai County, Arizona. The claim corners, end centers, and location monument are marked by 2 inch by 2 inch by 5 foot wooden posts with aluminum tags. The bearings and distances between claim corners are as depicted on the map.

PHOENIX, ARIZONA

2007 AUG 24 A 7:58

RECEIVED  
B.L.M. AZ STATE OFFICE

AMC 385412

# **LOCATION NOTICE FOR LODE MINING CLAIM**

NOTICE IS HEREBY GIVEN that the DB 71 lode mining claim has been located by Canadian Mining of Arizona, Inc., whose current mailing address is 2001 West Wickenburg Way, Ste 1, Wickenburg, Arizona 85390. The general course of this claim is north and south and it is situated in Yavapai County, Arizona. This claim is 1500 feet in length and 600 feet in width. This claim runs from the location monument on which this location notice is posted approximately 10 feet in a northerly direction to the north end line and 1490 feet in the opposite direction to the south end line. This claim is marked by six monuments, one at each corner and one at the center of each end line of the claim.

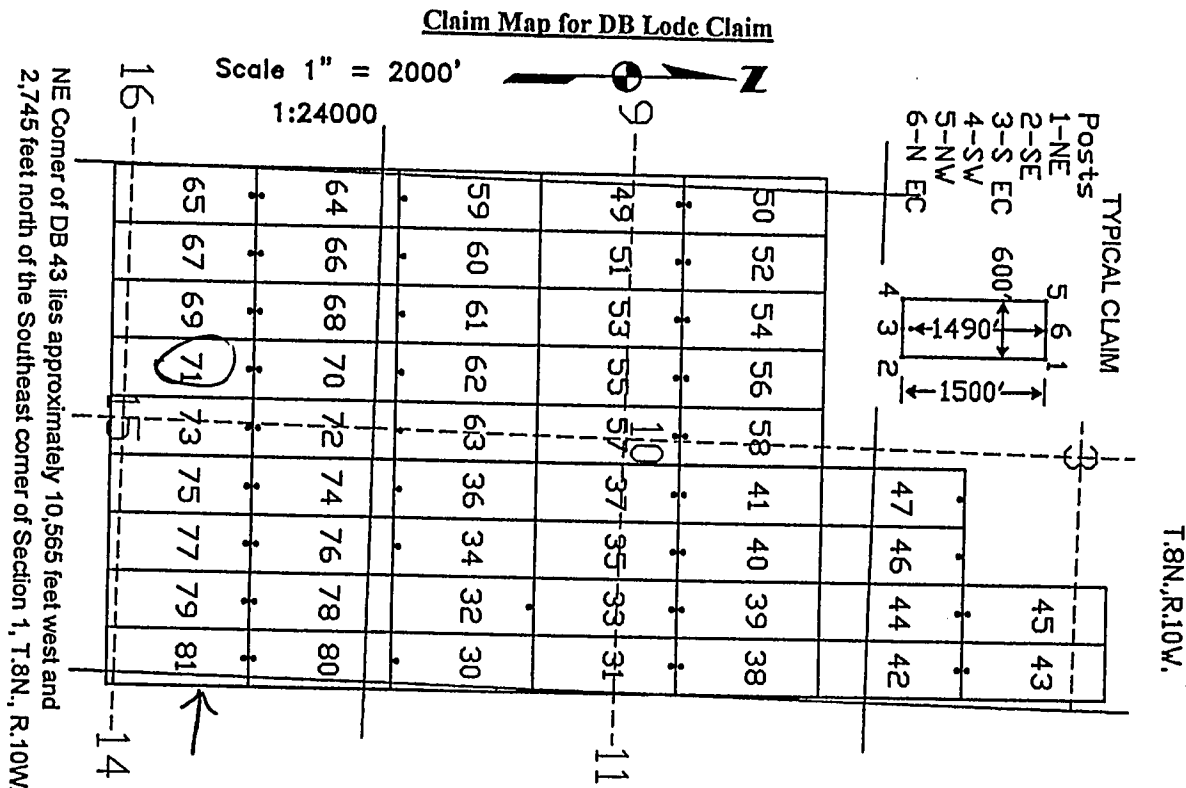
The location monument on which this notice is posted is situated within Section 15, Township 8 North, Range 10 West, Gila and Salt River Base and Meridian, Arizona, and this claim occupies the following quarter section (s), section (s), Township (s), and Range (s):

Quarter section	Section	Township	Range
<u>1/4</u>	Section <u>15</u>	Township 8 North	Range <u>10</u> West
<u>3/4</u>	Section <u>15</u>	Township 8 North	Range <u>10</u> West
<u>1/4</u>	Section _____	Township 8 North	Range _____ West
<u>1/4</u>	Section _____	Township 8 North	Range _____ West

The southwest corner of this claim is approximately 14165 feet West and 7755 feet South of the Southeast corner of Section 1, Township 8 North, and Range 10 West, Gila and Salt River Base and Meridian.

DATED AND POSTED on the ground this 2 day of June, 2007.

Dennis Augare Agent for: Canadian Mining of Arizona, Inc.  
2001 West Wickenburg Way, Ste 1  
Wickenburg, Arizona 85390



The above map depicts the DB 71 lode mining claim, which is located in Section (s) 15, Township 8 North, Range 10 West, Gila and Salt River Base Meridian, Yavapai County, Arizona. The claim corners, end centers, and location monument are marked by 2 inch by 2 inch by 5 foot wooden posts with aluminum tags. The bearings and distances between claim corners are as depicted on the map.

RECEIVED  
B.L.M. AZ STATE OFFICE  
2007 AUG 24 A 7 58  
PHOENIX, ARIZONA

AMC 385473

# **LOCATION NOTICE FOR LODE MINING CLAIM**

NOTICE IS HEREBY GIVEN that the DB 72 lode mining claim has been located by Canadian Mining of Arizona, Inc., whose current mailing address is 2001 West Wickenburg Way, Ste 1, Wickenburg, Arizona 85390. The general course of this claim is north and south and it is situated in Yavapai County, Arizona. This claim is 1500 feet in length and 600 feet in width. This claim runs from the location monument on which this location notice is posted approximately 1490 feet in a northerly direction to the north end line and 10 feet in the opposite direction to the south end line. This claim is marked by six monuments, one at each corner and one at the center of each end line of the claim.

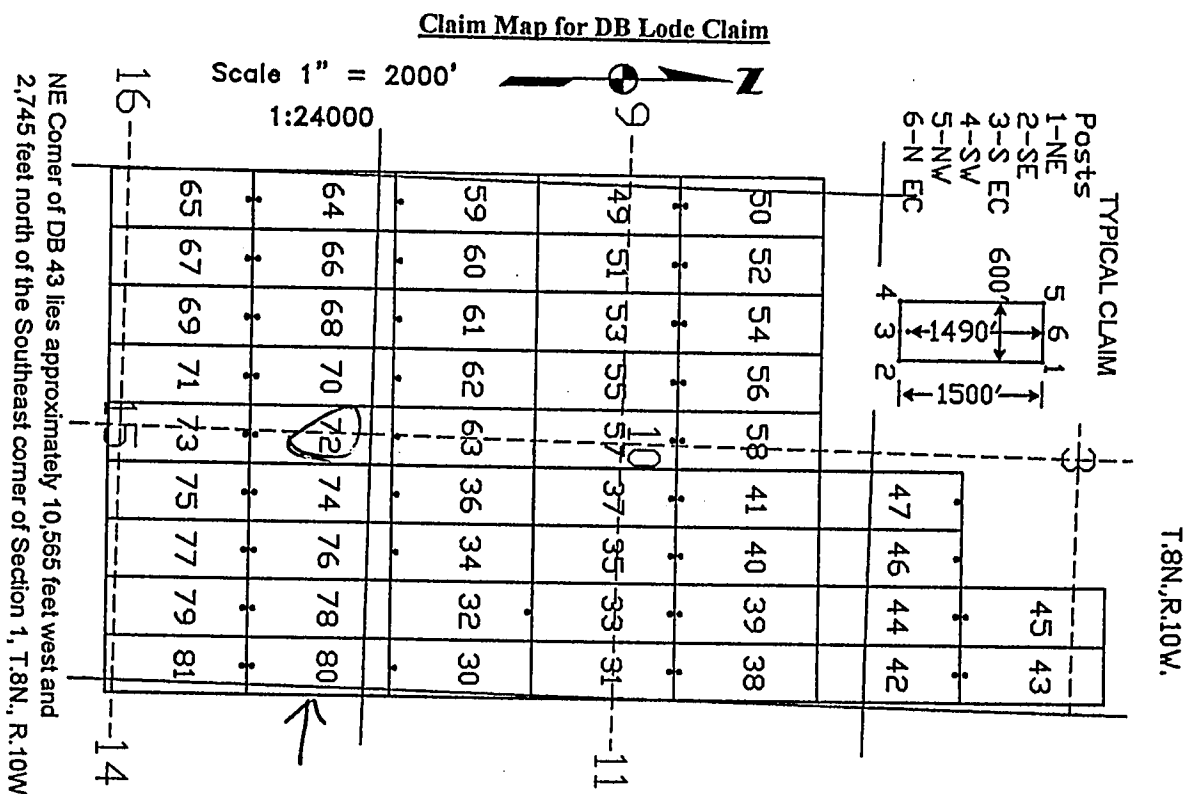
The location monument on which this notice is posted is situated within Section 15, Township 8 North, Range 10 West, Gila and Salt River Base and Meridian, Arizona, and this claim occupies the following quarter section (s), section (s), Township (s), and Range (s):

Quarter section	Section	Township	Range
<u>SW</u> ¼	Section <u>10</u>	Township 8 North	Range <u>10</u> West
<u>SE</u> ¼	Section <u>10</u>	Township 8 North	Range <u>10</u> West
<u>NW</u> ¼	Section <u>15</u>	Township 8 North	Range <u>10</u> West
<u>NE</u> ¼	Section <u>15</u>	Township 8 North	Range <u>10</u> West

The southwest corner of this claim is approximately 13565 feet West and 6255 feet South of the Southeast corner of Section 1, Township 8 North, and Range 10 West, Gila and Salt River Base and Meridian.

DATED AND POSTED on the ground this 2 day of June, 2007.

Dennis Augare Agent for: Canadian Mining of Arizona, Inc.  
2001 West Wickenburg Way, Ste 1  
Wickenburg, Arizona 85390



The above map depicts the DB 72 lode mining claim, which is located in Section (s) 10, 15, Township 8 North, Range 10 West, Gila and Salt River Base Meridian, Yavapai County, Arizona. The claim corners, end centers, and location monument are marked by 2 inch by 2 inch by 5 foot wooden posts with aluminum tags. The bearings and distances between claim corners are as depicted on the map.

PHOENIX, ARIZONA

2007 AUG 24 A 7:58

RECEIVED  
B.L.M. AZ STATE OFFICE

AMC 385474



LOCATION NOTICE FOR LODE MINING CLAIM

NOTICE IS HEREBY GIVEN that the DB 73 lode mining claim has been located by Canadian Mining of Arizona, Inc., whose current mailing address is 2001 West Wickenburg Way, Ste 1, Wickenburg, Arizona 85390. The general course of this claim is north and south and it is situated in Yavapai County, Arizona. This claim is 1500 feet in length and 600 feet in width. This claim runs from the location monument on which this location notice is posted approximately 10 feet in a northerly direction to the north end line and 1490 feet in the opposite direction to the south end line. This claim is marked by six monuments, one at each corner and one at the center of each end line of the claim.

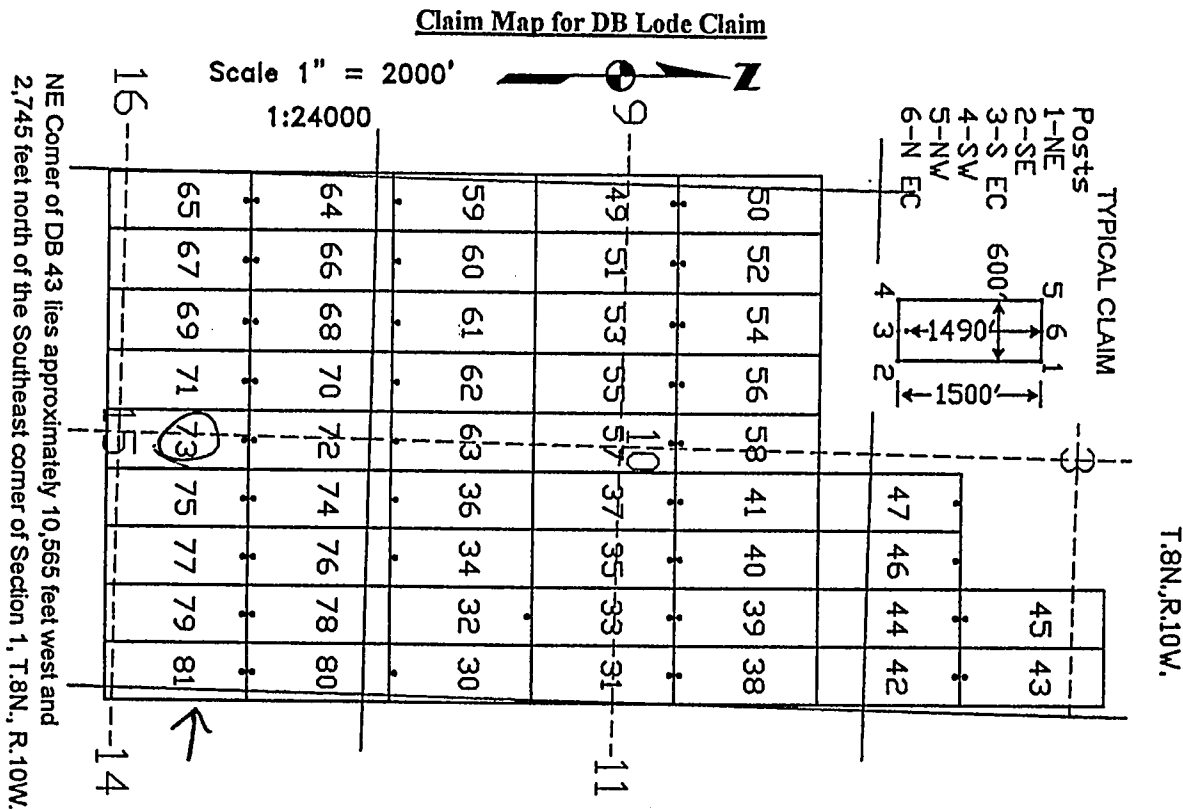
The location monument on which this notice is posted is situated within Section 15, Township 8 North, Range 10 West, Gila and Salt River Base and Meridian, Arizona, and this claim occupies the following quarter section (s), section (s), Township (s), and Range (s):

Quarter section	Section	Township	Range
NW 1/4	Section <u>15</u>	Township 8 North	Range <u>10</u> West
NE 1/4	Section <u>15</u>	Township 8 North	Range <u>10</u> West
SW 1/4	Section <u>15</u>	Township 8 North	Range <u>10</u> West
SE 1/4	Section <u>15</u>	Township 8 North	Range <u>10</u> West

The southwest corner of this claim is approximately 13565 feet West and 7755 feet South of the Southeast corner of Section 1, Township 8 North, and Range 10 West, Gila and Salt River Base and Meridian.

DATED AND POSTED on the ground this 2 day of June, 2007.

Dennis Augare Agent for: Canadian Mining of Arizona, Inc.  
2001 West Wickenburg Way, Ste 1  
Wickenburg, Arizona 85390



The above map depicts the DB 73 lode mining claim, which is located in Section (s) 15, Township 8 North, Range 10 West, Gila and Salt River Base Meridian, Yavapai County, Arizona. The claim corners, end centers, and location monument are marked by 2 inch by 2 inch by 5 foot wooden posts with aluminum tags. The bearings and distances between claim corners are as depicted on the map.

PHOENIX, ARIZONA

2007 AUG 24 A 7:58

RECEIVED  
B.L.M. AZ STATE OFFICE

AMC 385475

## LOCATION NOTICE FOR LODE MINING CLAIM


NOTICE IS HEREBY GIVEN that the DB 74 lode mining claim has been located by Canadian Mining of Arizona, Inc., whose current mailing address is 2001 West Wickenburg Way, Ste 1, Wickenburg, Arizona 85390. The general course of this claim is north and south and it is situated in Yavapai County, Arizona. This claim is 1500 feet in length and 600 feet in width. This claim runs from the location monument on which this location notice is posted approximately 1490 feet in a northerly direction to the north end line and 10 feet in the opposite direction to the south end line. This claim is marked by six monuments, one at each corner and one at the center of each end line of the claim.

The location monument on which this notice is posted is situated within Section 15, Township 8 North, Range 10 West, Gila and Salt River Base and Meridian, Arizona, and this claim occupies the following quarter section (s), section (s), Township (s), and Range (s):

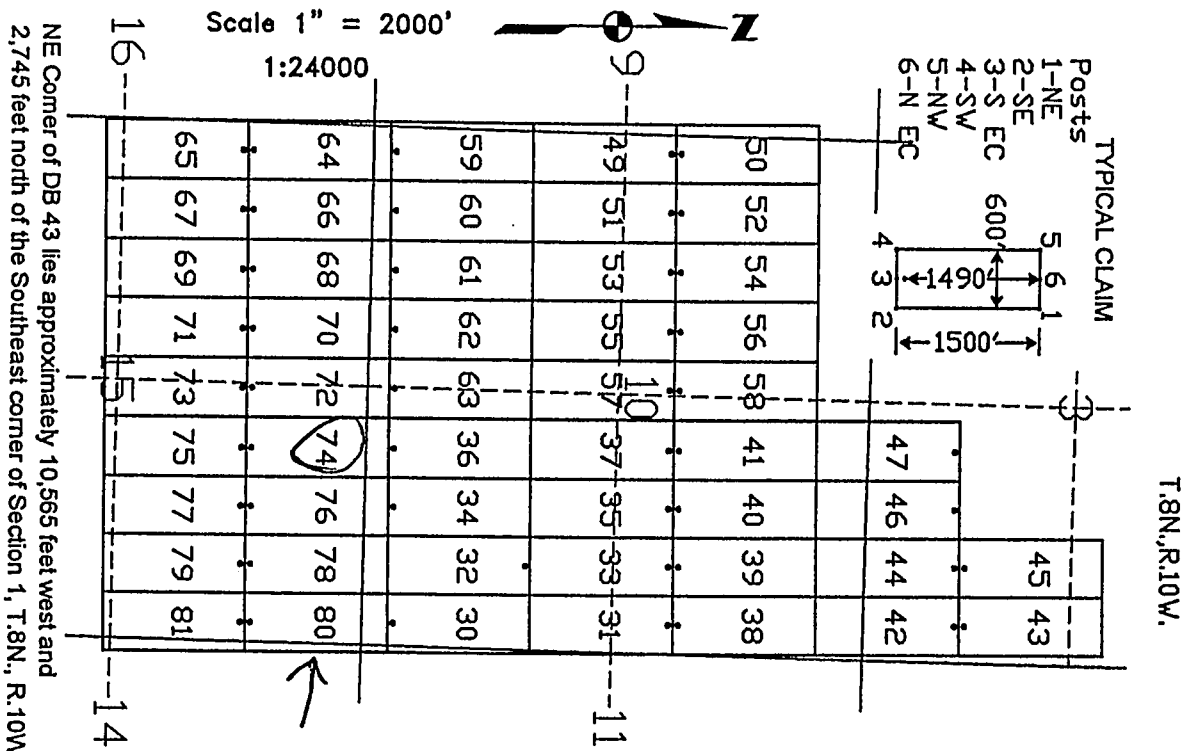
<u>Quarter section</u>	<u>Section</u>	<u>Township</u>	<u>Range</u>
<u>SE</u> ¼	Section <u>10</u>	Township 8 North	Range <u>10</u> West
<u>NE</u> ¼	Section <u>15</u>	Township 8 North	Range <u>10</u> West
_____ ¼	Section _____	Township 8 North	Range _____ West
_____ ¼	Section _____	Township 8 North	Range _____ West

The southwest corner of this claim is approximately 12965 feet West and 6255 feet South of the Southeast corner of Section 1, Township 8 North, and Range 10 West, Gila and Salt River Base and Meridian.

DATED AND POSTED on the ground this 2 day of June, 2007.

  
Dennis Augare Agent for: Canadian Mining of Arizona, Inc.  
2001 West Wickenburg Way, Ste 1  
Wickenburg, Arizona 85390

### Claim Map for DB Lode Claim



The above map depicts the DB 74 lode mining claim, which is located in Section (s) 10, 15, Township 8 North, Range 10 West, Gila and Salt River Base Meridian, Yavapai County, Arizona. The claim corners, end centers, and location monument are marked by 2 inch by 2 inch by 5 foot wooden posts with aluminum tags. The bearings and distances between claim corners are as depicted on the map.

RECEIVED  
B.L.M. AZ STATE OFFICE  
2007 AUG 24 A 7 58

AMC 38547b

**LOCATION NOTICE FOR LODE MINING CLAIM**

NOTICE IS HEREBY GIVEN that the DB 75 lode mining claim has been located by Canadian Mining of Arizona, Inc., whose current mailing address is 2001 West Wickenburg Way, Ste 1, Wickenburg, Arizona 85390. The general course of this claim is north and south and it is situated in Yavapai County, Arizona. This claim is 1500 feet in length and 600 feet in width. This claim runs from the location monument on which this location notice is posted approximately 10 feet in a northerly direction to the north end line and 1490 feet in the opposite direction to the south end line. This claim is marked by six monuments, one at each corner and one at the center of each end line of the claim.

The location monument on which this notice is posted is situated within Section 15, Township 8 North, Range 10 West, Gila and Salt River Base and Meridian, Arizona, and this claim occupies the following quarter section (s), section (s), Township (s), and Range (s):

<u>Quarter section</u>	<u>Section</u>	<u>Township</u>	<u>Range</u>
<u>NE</u> 1/4	Section <u>15</u>	Township 8 North	Range <u>10</u> West
<u>SE</u> 1/4	Section <u>15</u>	Township 8 North	Range <u>10</u> West
1/4	Section	Township 8 North	Range West
1/4	Section	Township 8 North	Range West

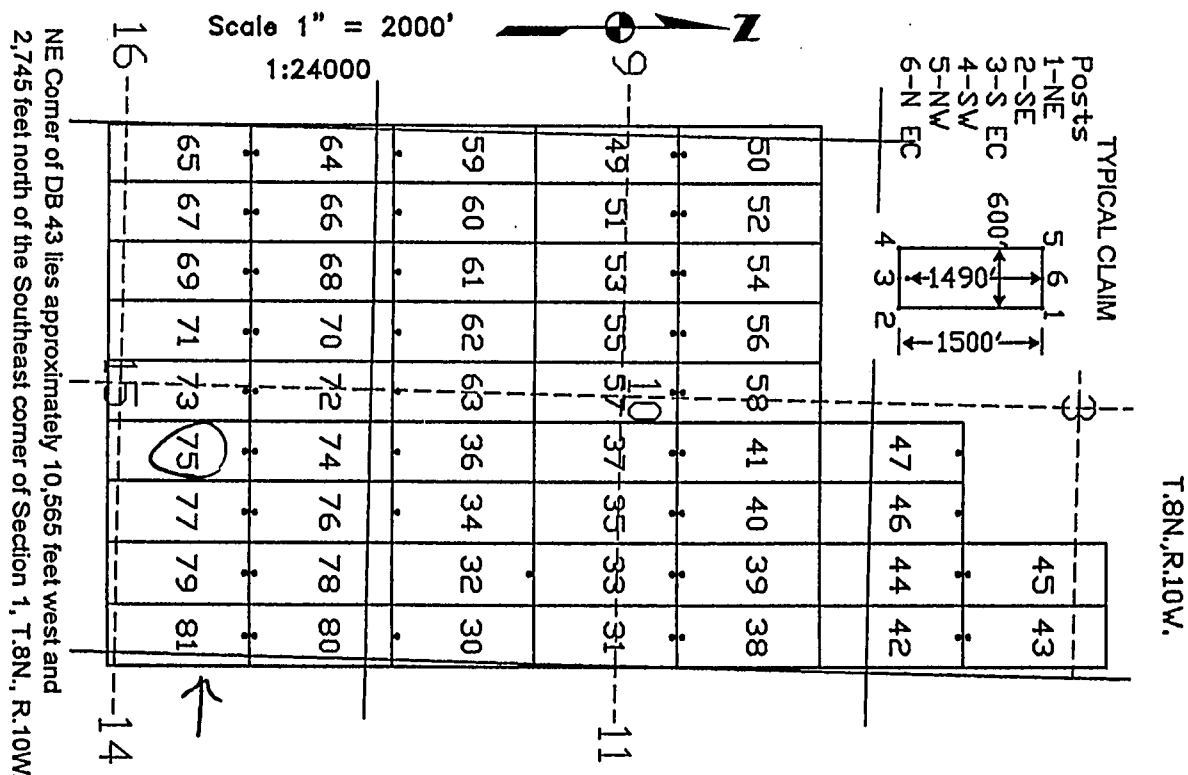
The southwest corner of this claim is approximately 12965 feet West and 7755 feet South of the Southeast corner of Section 1, Township 8 North, and Range 10 West, Gila and Salt River Base and Meridian.

DATED AND POSTED on the ground this 2 day of June, 2007.

Agent for: Canadian Mining of Arizona, Inc.  
2001 West Wickenburg Way, Ste 1  
Wickenburg, Arizona 85390

Dennis Augare

**Claim Map for DB Lode Claim**



The above map depicts the DB 75 lode mining claim, which is located in Section (s) 15, Township 8 North, Range 10 West, Gila and Salt River Base Meridian, Yavapai County, Arizona. The claim corners, end centers, and location monument are marked by 2 inch by 2 inch by 5 foot wooden monuments with aluminum tags. The bearings and distances between claim corners are as depicted on the map.

2007 AUG 24 A 7:58

RECEIVED  
B.L.M. AZ STATE OFFICE

AMC 385477

# **LOCATION NOTICE FOR LODE MINING CLAIM**

NOTICE IS HEREBY GIVEN that the DB 76 lode mining claim has been located by Canadian Mining of Arizona, Inc., whose current mailing address is 2001 West Wickenburg Way, Ste 1, Wickenburg, Arizona 85390. The general course of this claim is north and south and it is situated in Yavapai County, Arizona. This claim is 1500 feet in length and 600 feet in width. This claim runs from the location monument on which this location notice is posted approximately 1490 feet in a northerly direction to the north end line and 10 feet in the opposite direction to the south end line. This claim is marked by six monuments, one at each corner and one at the center of each end line of the claim.

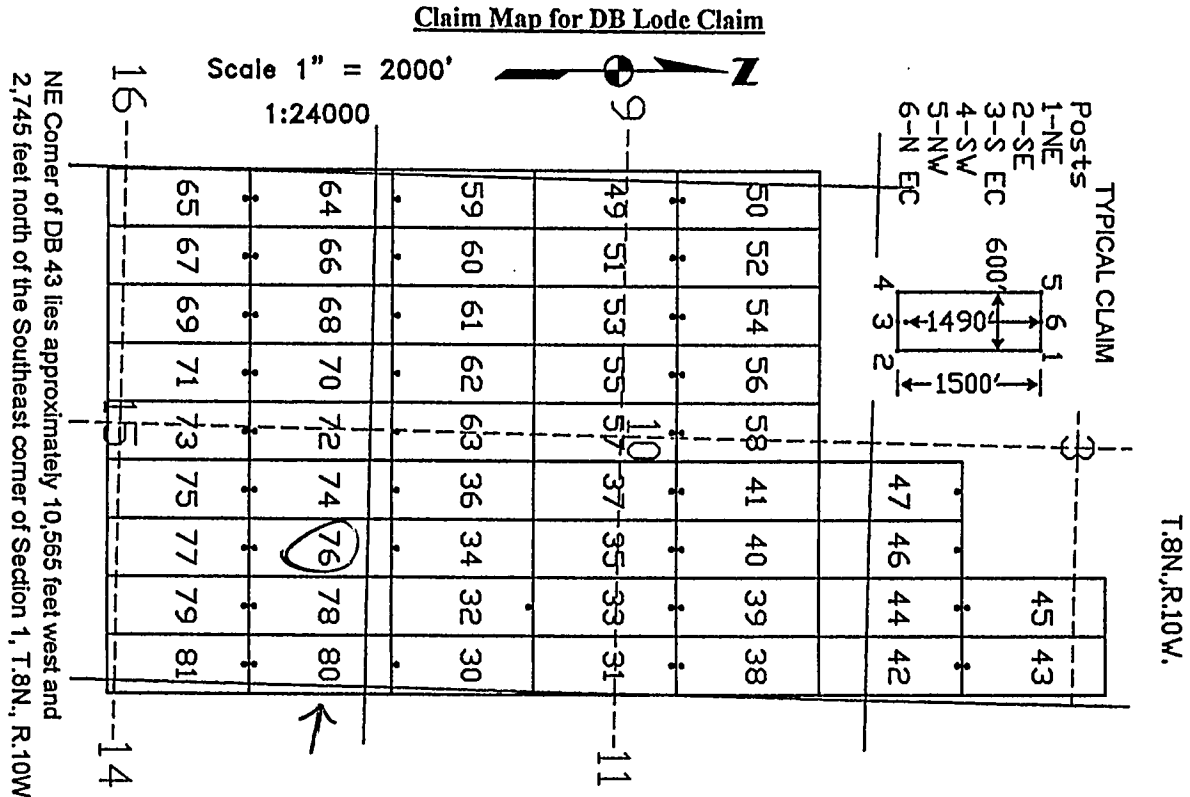
The location monument on which this notice is posted is situated within Section 15, Township 8 North, Range 10 West, Gila and Salt River Base and Meridian, Arizona, and this claim occupies the following quarter section (s), section (s), Township (s), and Range (s):

Quarter section	Section	Township	Range
<u>SE 1/4</u>	Section <u>10</u>	Township 8 North	Range <u>10</u> West
<u>NE 1/4</u>	Section <u>15</u>	Township 8 North	Range <u>10</u> West
<u>1/4</u>	Section _____	Township 8 North	Range _____ West
<u>1/4</u>	Section _____	Township 8 North	Range _____ West

The southwest corner of this claim is approximately 12365 feet West and 6255 feet South of the Southeast corner of Section 1, Township 8 North, and Range 10 West, Gila and Salt River Base and Meridian.

DATED AND POSTED on the ground this 2 day of June, 2007.

Dennis Augare Agent for: Canadian Mining of Arizona, Inc.  
2001 West Wickenburg Way, Ste 1  
Wickenburg, Arizona 85390



The above map depicts the DB 76 lode mining claim, which is located in Section (s) 10, 15, Township 8 North, Range 10 West, Gila and Salt River Base Meridian, Yavapai County, Arizona. The claim corners, end centers, and location monument are marked by 2 inch by 2 inch by 5 foot wooden posts with aluminum tags. The bearings and distances between claim corners are as depicted on the map.

PHOENIX, ARIZONA

2007 AUG 24 A 7:58

RECEIVED  
B.L.M. AZ STATE OFFICE

AMC 385478



LOCATION NOTICE FOR LODE MINING CLAIM

NOTICE IS HEREBY GIVEN that the DB 77 lode mining claim has been located by Canadian Mining of Arizona, Inc., whose current mailing address is 2001 West Wickenburg Way, Ste 1, Wickenburg, Arizona 85390. The general course of this claim is north and south and it is situated in Yavapai County, Arizona. This claim is 1500 feet in length and 600 feet in width. This claim runs from the location monument on which this location notice is posted approximately 10 feet in a northerly direction to the north end line and 1490 feet in the opposite direction to the south end line. This claim is marked by six monuments, one at each corner and one at the center of each end line of the claim.

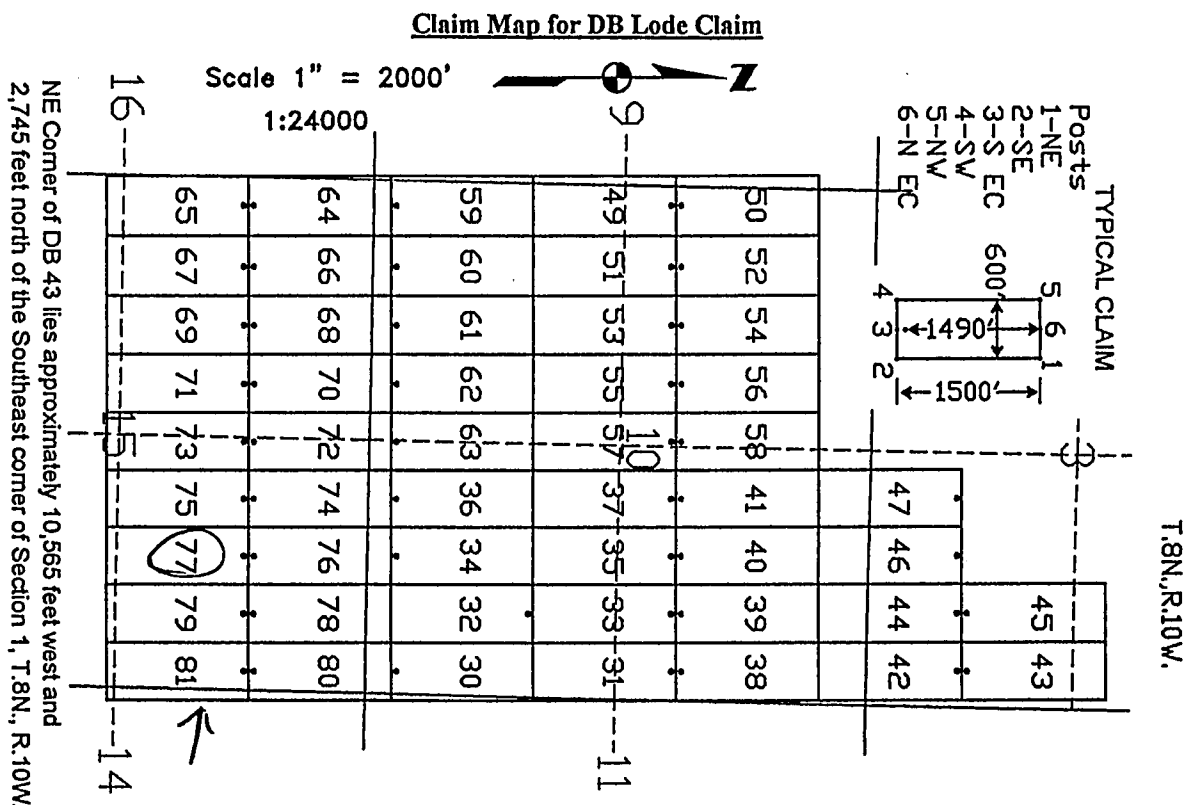
The location monument on which this notice is posted is situated within Section 15, Township 8 North, Range 10 West, Gila and Salt River Base and Meridian, Arizona, and this claim occupies the following quarter section (s), section (s), Township (s), and Range (s):

Quarter section	Section	Township	Range
<u>NE</u> 1/4	Section <u>15</u>	Township 8 North	Range <u>10</u> West
<u>SE</u> 1/4	Section <u>15</u>	Township 8 North	Range <u>10</u> West
1/4	Section	Township 8 North	Range West
1/4	Section	Township 8 North	Range West

The southwest corner of this claim is approximately 17365 feet West and 7755 feet South of the Southeast corner of Section 1, Township 8 North, and Range 10 West, Gila and Salt River Base and Meridian.

DATED AND POSTED on the ground this 2 day of June, 2007.

Dennis Augare Agent for: Canadian Mining of Arizona, Inc.  
2001 West Wickenburg Way, Ste 1  
Wickenburg, Arizona 85390



The above map depicts the DB 77 lode mining claim, which is located in Section (s) 15, Township 8 North, Range 10 West, Gila and Salt River Base Meridian, Yavapai County, Arizona. The claim corners, end centers, and location monument are marked by 2 inch by 2 inch by 5 foot wooden posts with aluminum tags. The bearings and distances between claim corners are as depicted on the map.

PHOENIX, ARIZONA

2007 AUG 24 A 7:58

RECEIVED  
B.L.M. AZ STATE OFFICE

AMC 385479

LOCATION NOTICE FOR LODE MINING CLAIM

NOTICE IS HEREBY GIVEN that the DB 78 lode mining claim has been located by Canadian Mining of Arizona, Inc., whose current mailing address is 2001 West Wickenburg Way, Ste 1, Wickenburg, Arizona 85390. The general course of this claim is north and south and it is situated in Yavapai County, Arizona. This claim is 1500 feet in length and 600 feet in width. This claim runs from the location monument on which this location notice is posted approximately 1490 feet in a northerly direction to the north end line and 10 feet in the opposite direction to the south end line. This claim is marked by six monuments, one at each corner and one at the center of each end line of the claim.

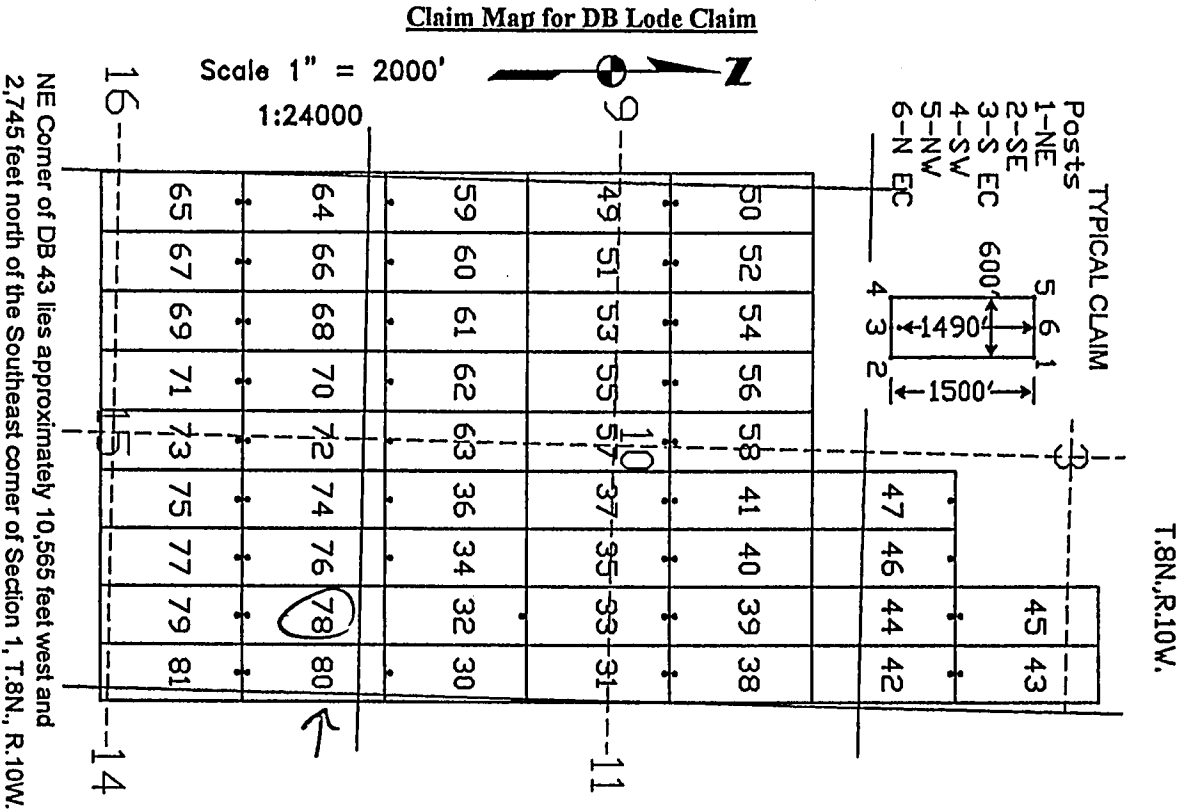
The location monument on which this notice is posted is situated within Section 15, Township 8 North, Range 10 West, Gila and Salt River Base and Meridian, Arizona, and this claim occupies the following quarter section (s), section (s), Township (s), and Range (s):

Quarter section	Section	Township	Range
<u>SE</u> ¼	Section <u>10</u>	Township 8 North	Range <u>10</u> West
<u>NE</u> ¼	Section <u>15</u>	Township 8 North	Range <u>10</u> West
¼	Section	Township 8 North	Range West
¼	Section	Township 8 North	Range West

The southwest corner of this claim is approximately 11765 feet west and 6255 feet South of the Southeast corner of Section 1, Township 8 North, and Range 10 West, Gila and Salt River Base and Meridian.

DATED AND POSTED on the ground this 2 day of June, 2007.

Dennis Augare Agent for: Canadian Mining of Arizona, Inc.  
2001 West Wickenburg Way, Ste 1  
Wickenburg, Arizona 85390



The above map depicts the DB 78 lode mining claim, which is located in Section (s) 10, 15, Township 8 North, Range 10 West, Gila and Salt River Base Meridian, Yavapai County, Arizona. The claim corners, end centers, and location monument are marked by 2 inch by 2 inch by 5 foot wooden posts with aluminum tags. The bearings and distances between claim corners are as depicted on the map.

RECEIVED  
B.L.M. AZ STATE OFFICE  
2007 AUG 24 A 7:59  
PHOENIX, ARIZONA

AMC 385480

# LOCATION NOTICE FOR LODE MINING CLAIM

NOTICE IS HEREBY GIVEN that the DB 79 lode mining claim has been located by Canadian Mining of Arizona, Inc., whose current mailing address is 2001 West Wickenburg Way, Ste 1, Wickenburg, Arizona 85390. The general course of this claim is north and south and it is situated in Yavapai County, Arizona. This claim is 1500 feet in length and 600 feet in width. This claim runs from the location monument on which this location notice is posted approximately 10 feet in a northerly direction to the north end line and 1490 feet in the opposite direction to the south end line. This claim is marked by six monuments, one at each corner and one at the center of each end line of the claim.

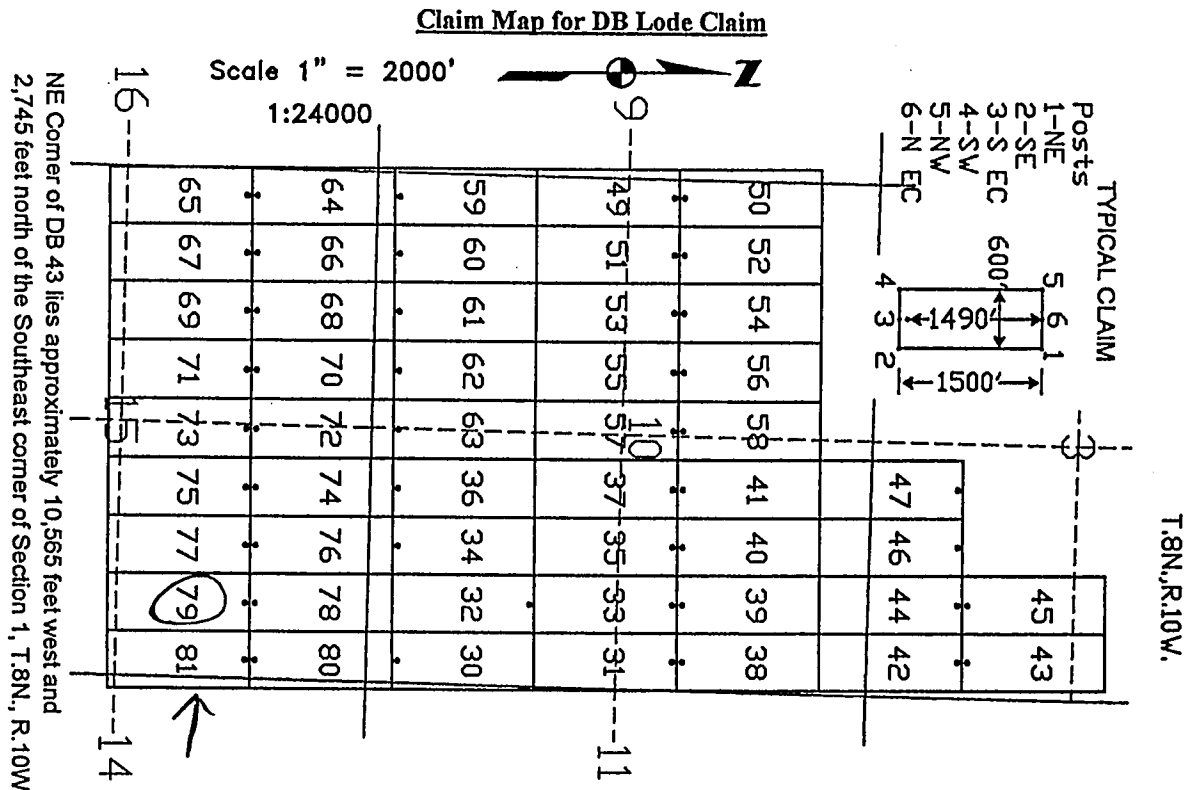
The location monument on which this notice is posted is situated within Section 15, Township 8 North, Range 10 West, Gila and Salt River Base and Meridian, Arizona, and this claim occupies the following quarter section (s), section (s), Township (s), and Range (s):

<u>Quarter section</u>	<u>Section</u>	<u>Township</u>	<u>Range</u>
<u>NE</u> ¼	Section <u>15</u>	Township 8 North	Range <u>10</u> West
<u>SE</u> ¼	Section <u>15</u>	Township 8 North	Range <u>10</u> West
¼	Section _____	Township 8 North	Range _____ West
¼	Section _____	Township 8 North	Range _____ West

The southwest corner of this claim is approximately 11765 feet West and 7755 feet South of the Southeast corner of Section 1, Township 8 North, and Range 10 West, Gila and Salt River Base and Meridian.

DATED AND POSTED on the ground this 2 day of June, 2007.

Dennis Augare Agent for: Canadian Mining of Arizona, Inc.  
2001 West Wickenburg Way, Ste 1  
Wickenburg, Arizona 85390



The above map depicts the DB 79 lode mining claim, which is located in Section (s) 15, Township 8 North, Range 10 West, Gila and Salt River Base Meridian, Yavapai County, Arizona. The claim corners, end centers, and location monument are marked by 2 inch by 2 inch by 5 foot wooden posts with aluminum tags. The bearings and distances between claim corners are as depicted on the map.

PHOENIX, ARIZONA

2007 AUG 24 A 7:59

RECEIVED  
B.L.M. AZ STATE OFFICE

AMC 385481

**LOCATION NOTICE FOR LODE MINING CLAIM**

NOTICE IS HEREBY GIVEN that the DB 80 lode mining claim has been located by Canadian Mining of Arizona, Inc., whose current mailing address is 2001 West Wickenburg Way, Ste 1, Wickenburg, Arizona 85390. The general course of this claim is north and south and it is situated in Yavapai County, Arizona. This claim is 1500 feet in length and 600 feet in width. This claim runs from the location monument on which this location notice is posted approximately 1490 feet in a northerly direction to the north end line and 10 feet in the opposite direction to the south end line. This claim is marked by six monuments, one at each corner and one at the center of each end line of the claim.

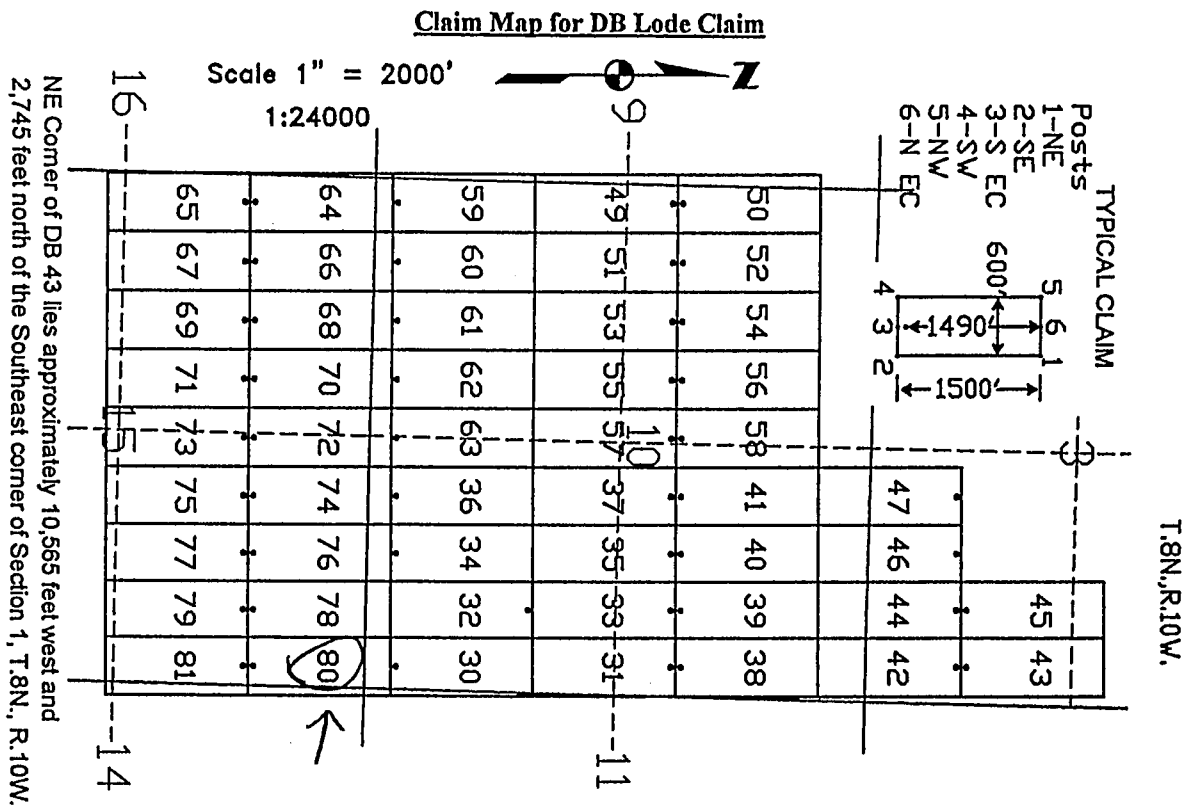
The location monument on which this notice is posted is situated within Section 15, Township 8 North, Range 10 West, Gila and Salt River Base and Meridian, Arizona, and this claim occupies the following quarter section (s), section (s), Township (s), and Range (s):

<u>Quarter section</u>	<u>Section</u>	<u>Township</u>	<u>Range</u>
<u>SE 1/4</u>	Section <u>10</u>	Township 8 North	Range <u>10</u> West
<u>SW 1/4</u>	Section <u>11</u>	Township 8 North	Range <u>10</u> West
<u>NE 1/4</u>	Section <u>15</u>	Township 8 North	Range <u>10</u> West
<u>NW 1/4</u>	Section <u>14</u>	Township 8 North	Range <u>10</u> West

The southwest corner of this claim is approximately 11165 feet West and 6255 feet South of the Southeast corner of Section 1, Township 8 North, and Range 10 West, Gila and Salt River Base and Meridian.

DATED AND POSTED on the ground this 2 day of June, 2007.

Dennis Augare Agent for: Canadian Mining of Arizona, Inc.  
2001 West Wickenburg Way, Ste 1  
Wickenburg, Arizona 85390



The above map depicts the DB 80 lode mining claim, which is located in Section (s) 10, 11, 14, 15, Township 8 North, Range 10 West, Gila and Salt River Base Meridian, Yavapai County, Arizona. The claim corners, end centers, and location monument are marked by 2 inch by 2 inch by 5 foot wooden posts with aluminum tags. The bearings and distances between claim corners are as depicted on the map.

PHOENIX, ARIZONA

2007 AUG 24 A 7:59

RECEIVED  
B.L.M. AZ STATE OFFICE

AMC 385482

**LOCATION NOTICE FOR LODE MINING CLAIM**

NOTICE IS HEREBY GIVEN that the DB 81 lode mining claim has been located by Canadian Mining of Arizona, Inc., whose current mailing address is 2001 West Wickenburg Way, Ste 1, Wickenburg, Arizona 85390. The general course of this claim is north and south and it is situated in Yavapai County, Arizona. This claim is 1500 feet in length and 600 feet in width. This claim runs from the location monument on which this location notice is posted approximately 10 feet in a northerly direction to the north end line and 1490 feet in the opposite direction to the south end line. This claim is marked by six monuments, one at each corner and one at the center of each end line of the claim.

The location monument on which this notice is posted is situated within Section 15, Township 8 North, Range 10 West, Gila and Salt River Base and Meridian, Arizona, and this claim occupies the following quarter section (s), section (s), Township (s), and Range (s):

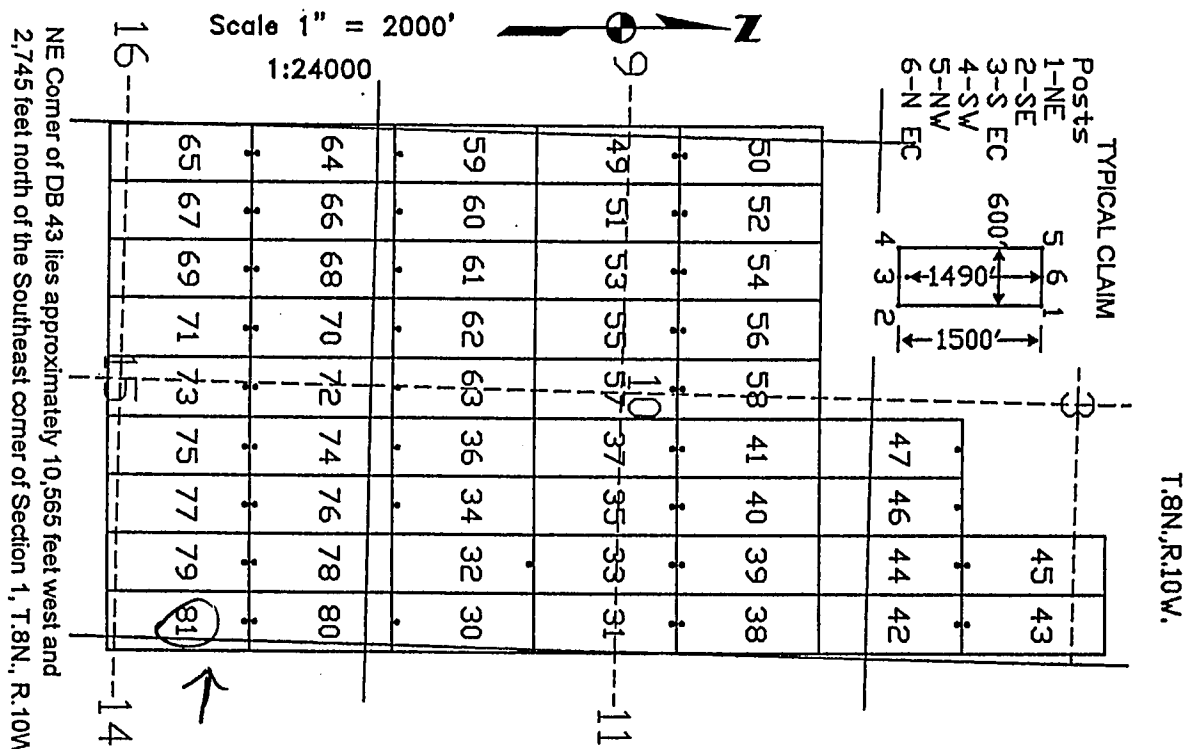
<u>Quarter section</u>	<u>Section</u>	<u>Township</u>	<u>Range</u>
<u>NE 1/4</u>	Section <u>15</u>	Township 8 North	Range <u>10</u> West
<u>SE 1/4</u>	Section <u>15</u>	Township 8 North	Range <u>10</u> West
<u>NW 1/4</u>	Section <u>14</u>	Township 8 North	Range <u>10</u> West
<u>SW 1/4</u>	Section <u>14</u>	Township 8 North	Range <u>10</u> West

The southwest corner of this claim is approximately 11165 feet West and 7755 feet South of the Southeast corner of Section 1, Township 8 North, and Range 10 West, Gila and Salt River Base and Meridian.

DATED AND POSTED on the ground this 2 day of June, 2007.

Dennis Augare Agent for: Canadian Mining of Arizona, Inc.  
2001 West Wickenburg Way, Ste 1  
Wickenburg, Arizona 85390

**Claim Map for DB Lode Claim**



The above map depicts the DB 81 lode mining claim, which is located in Section (s) 14, 15, Township 8 North, Range 10 West, Gila and Salt River Base Meridian, Yavapai County, Arizona. The claim corners, end centers, and location monument are marked by 2 inch by 2 inch by 5 foot wooden posts with aluminum tags. The bearings and distances between claim corners are as depicted on the map.

PHOENIX, ARIZONA

2007 AUG 24 A 7:59

RECEIVED  
B.L.M. AZ STATE OFFICE

AMC 385483



**LOCATION NOTICE FOR LODE MINING CLAIM**

NOTICE IS HEREBY GIVEN that the DB 82 lode mining claim has been located by Canadian Mining of Arizona, Inc., whose current mailing address is 2001 West Wickenburg Way, Ste 1, Wickenburg, Arizona 85390. The general course of this claim is north and south and it is situated in Yavapai County, Arizona. This claim is 1500 feet in length and 600 feet in width. This claim runs from the location monument on which this location notice is posted approximately 1490 feet in a northerly direction to the north end line and 10 feet in the opposite direction to the south end line. This claim is marked by six monuments, one at each corner and one at the center of each end line of the claim.

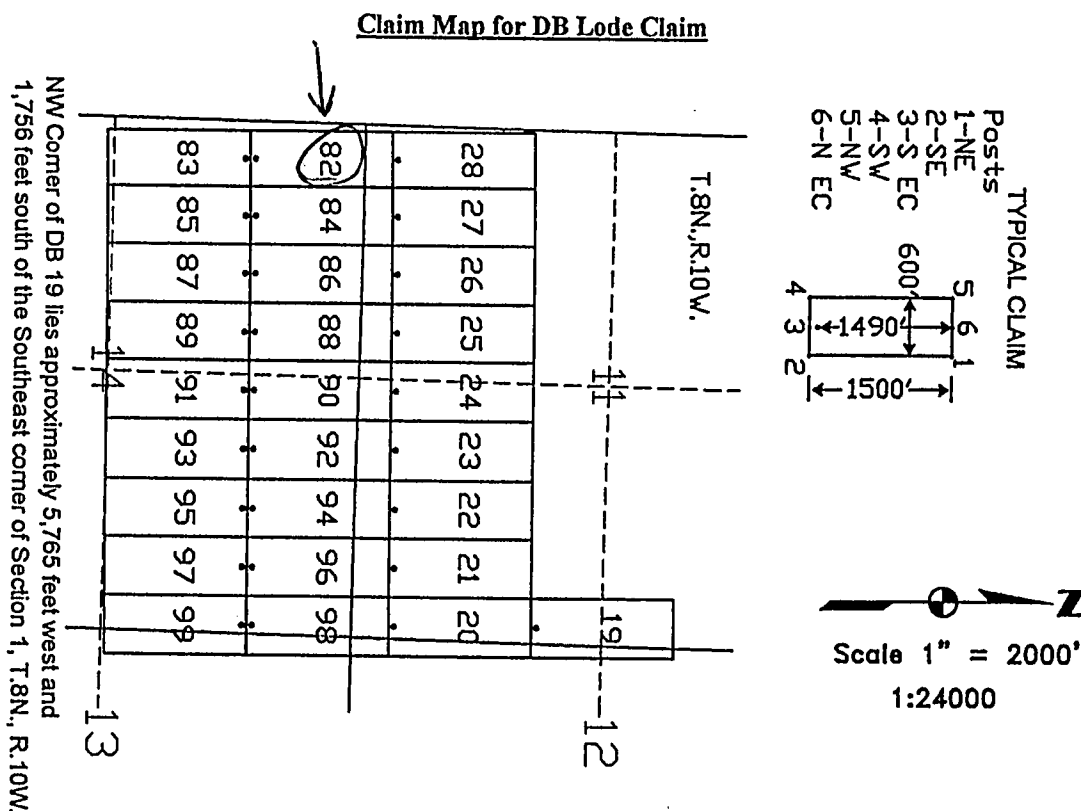
The location monument on which this notice is posted is situated within Section 14, Township 8 North, Range 10 West, Gila and Salt River Base and Meridian, Arizona, and this claim occupies the following quarter section (s), section (s), Township (s), and Range (s):

<u>Quarter section</u>	<u>Section</u>	<u>Township</u>	<u>Range</u>
<u>SW</u> 1/4	Section <u>11</u>	Township 8 North	Range <u>10</u> West
<u>NW</u> 1/4	Section <u>14</u>	Township 8 North	Range <u>10</u> West
1/4	Section _____	Township 8 North	Range _____ West
1/4	Section _____	Township 8 North	Range _____ West

The southwest corner of this claim is approximately 10565 feet West and 6255 feet South of the Southeast corner of Section 1, Township 8 North, and Range 10 West, Gila and Salt River Base and Meridian.

DATED AND POSTED on the ground this 2 day of June, 2007.

Dennis Augare Agent for: Canadian Mining of Arizona, Inc.  
2001 West Wickenburg Way, Ste 1  
Wickenburg, Arizona 85390



The above map depicts the DB 82 lode mining claim, which is located in Section (s) 11, 14, Township 8 North, Range 10 West, Gila and Salt River Base Meridian, Yavapai County, Arizona. The claim corners, end centers, and location monument are marked by 2 inch by 2 inch by 5 foot wooden posts with aluminum tags. The bearings and distances between claim corners are as depicted on the map.

PHOENIX, ARIZONA

2007 AUG 24 A 7 59

RECEIVED  
B.L.M. AZ STATE OFFICE

AMC 385484

# **LOCATION NOTICE FOR LODE MINING CLAIM**

NOTICE IS HEREBY GIVEN that the DB 83 lode mining claim has been located by Canadian Mining of Arizona, Inc., whose current mailing address is 2001 West Wickenburg Way, Ste 1, Wickenburg, Arizona 85390. The general course of this claim is north and south and it is situated in Yavapai County, Arizona. This claim is 1500 feet in length and 600 feet in width. This claim runs from the location monument on which this location notice is posted approximately 10 feet in a northerly direction to the north end line and 1490 feet in the opposite direction to the south end line. This claim is marked by six monuments, one at each corner and one at the center of each end line of the claim.

The location monument on which this notice is posted is situated within Section 14, Township 8 North, Range 10 West, Gila and Salt River Base and Meridian, Arizona, and this claim occupies the following quarter section (s), section (s), Township (s), and Range (s):

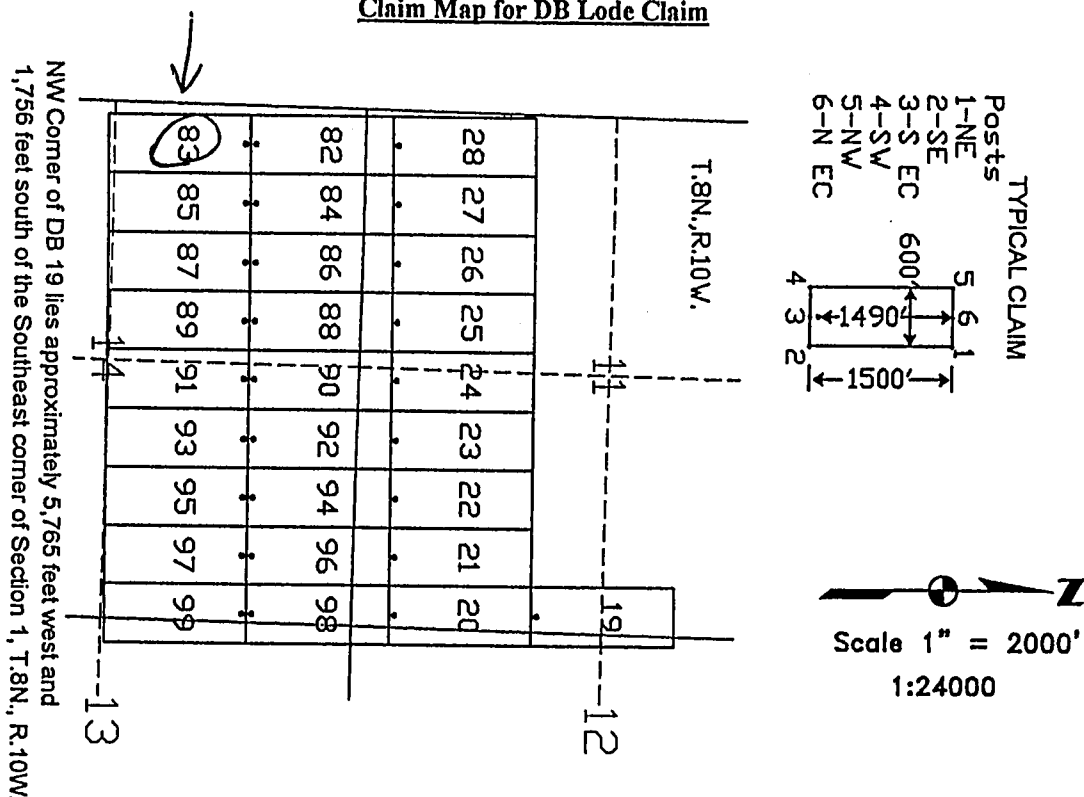
Quarter section	Section	Township	Range
<u>NW</u> 1/4	Section <u>14</u>	Township 8 North	Range <u>10</u> West
<u>SW</u> 1/4	Section <u>14</u>	Township 8 North	Range <u>10</u> West
1/4	Section _____	Township 8 North	Range _____ West
1/4	Section _____	Township 8 North	Range _____ West

The southwest corner of this claim is approximately 10565 feet West and 7755 feet South of the Southeast corner of Section 1, Township 8 North, and Range 10 West, Gila and Salt River Base and Meridian.

DATED AND POSTED on the ground this 2 day of June, 2007.

Dennis Augare Agent for: Canadian Mining of Arizona, Inc.  
2001 West Wickenburg Way, Ste 1  
Wickenburg, Arizona 85390

**Claim Map for DB Lode Claim**



The above map depicts the DB 83 lode mining claim, which is located in Section (s) 14, Township 8 North, Range 10 West, Gila and Salt River Base Meridian, Yavapai County, Arizona. The claim corners, end centers, and location monument are marked by 2 inch by 2 inch by 5 foot wooden posts with aluminum tags. The bearings and distances between claim corners are as depicted on the map.

PHOENIX, ARIZONA

2007 AUG 24 A 7:59

RECEIVED  
B.L.M. AZ STATE OFFICE

AMC 385485

**LOCATION NOTICE FOR LODE MINING CLAIM**

NOTICE IS HEREBY GIVEN that the DB 84 lode mining claim has been located by Canadian Mining of Arizona, Inc., whose current mailing address is 2001 West Wickenburg Way, Ste 1, Wickenburg, Arizona 85390. The general course of this claim is north and south and it is situated in Yavapai County, Arizona. This claim is 1500 feet in length and 600 feet in width. This claim runs from the location monument on which this location notice is posted approximately 1490 feet in a northerly direction to the north end line and 10 feet in the opposite direction to the south end line. This claim is marked by six monuments, one at each corner and one at the center of each end line of the claim.

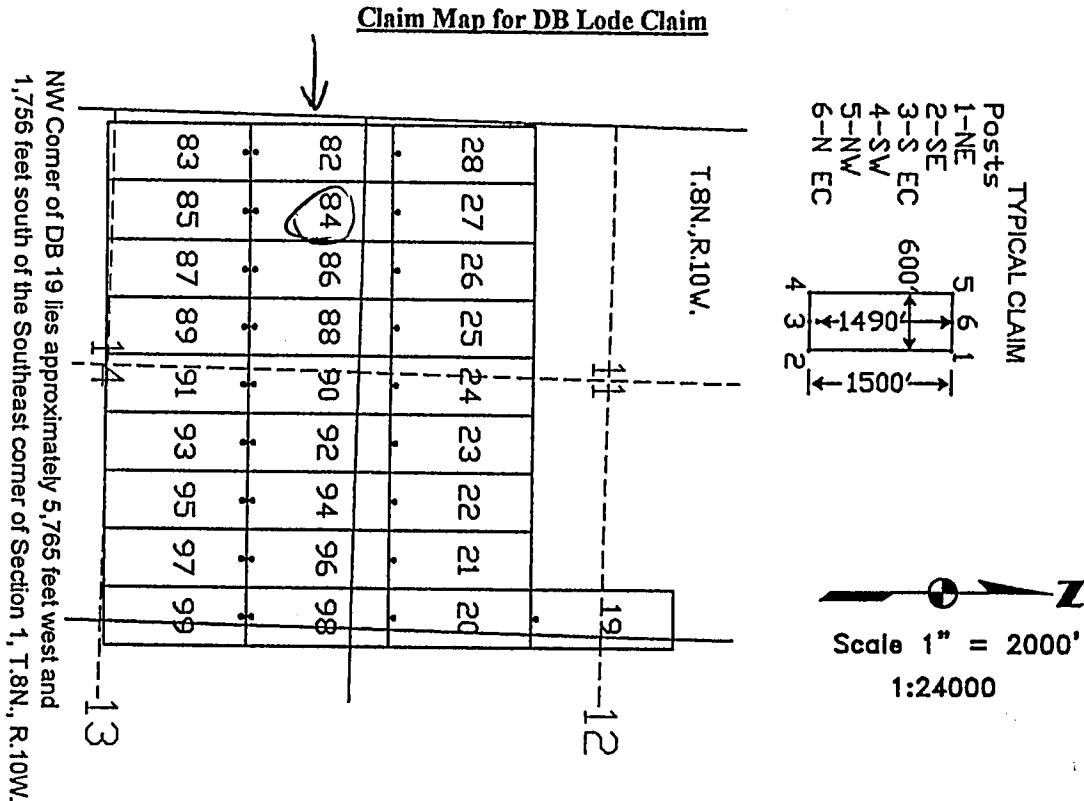
The location monument on which this notice is posted is situated within Section 14, Township 8 North, Range 10 West, Gila and Salt River Base and Meridian, Arizona, and this claim occupies the following quarter section (s), section (s), Township (s), and Range (s):

<u>Quarter section</u>	<u>Section</u>	<u>Township</u>	<u>Range</u>
<u>SW</u> 1/4	Section <u>11</u>	Township 8 North	Range <u>10</u> West
<u>NW</u> 1/4	Section <u>14</u>	Township 8 North	Range <u>10</u> West
1/4	Section _____	Township 8 North	Range _____ West
1/4	Section _____	Township 8 North	Range _____ West

The southwest corner of this claim is approximately 9965 feet West and 6255 feet South of the Southeast corner of Section 1, Township 8 North, and Range 10 West, Gila and Salt River Base and Meridian.

DATED AND POSTED on the ground this 2 day of June, 2007.

Dennis Augare Agent for: Canadian Mining of Arizona, Inc.  
2001 West Wickenburg Way, Ste 1  
Wickenburg, Arizona 85390



The above map depicts the DB 84 lode mining claim, which is located in Section (s) 11, 14, Township 8 North, Range 10 West, Gila and Salt River Base Meridian, Yavapai County, Arizona. The claim corners, end centers, and location monument are marked by 2 inch by 2 inch by 5 foot wooden posts with aluminum tags. The bearings and distances between claim corners are as depicted on the map.

PHOENIX, ARIZONA

2007 AUG 24 A 7 59

RECEIVED  
B.L.M. AZ STATE OFFICE

AMC 385486

LOCATION NOTICE FOR LODE MINING CLAIM

NOTICE IS HEREBY GIVEN that the DB 85 lode mining claim has been located by Canadian Mining of Arizona, Inc., whose current mailing address is 2001 West Wickenburg Way, Ste 1, Wickenburg, Arizona 85390. The general course of this claim is north and south and it is situated in Yavapai County, Arizona. This claim is 1500 feet in length and 600 feet in width. This claim runs from the location monument on which this location notice is posted approximately 10 feet in a northerly direction to the north end line and 1490 feet in the opposite direction to the south end line. This claim is marked by six monuments, one at each corner and one at the center of each end line of the claim.

The location monument on which this notice is posted is situated within Section 14, Township 8 North, Range 10 West, Gila and Salt River Base and Meridian, Arizona, and this claim occupies the following quarter section (s), section (s), Township (s), and Range (s):

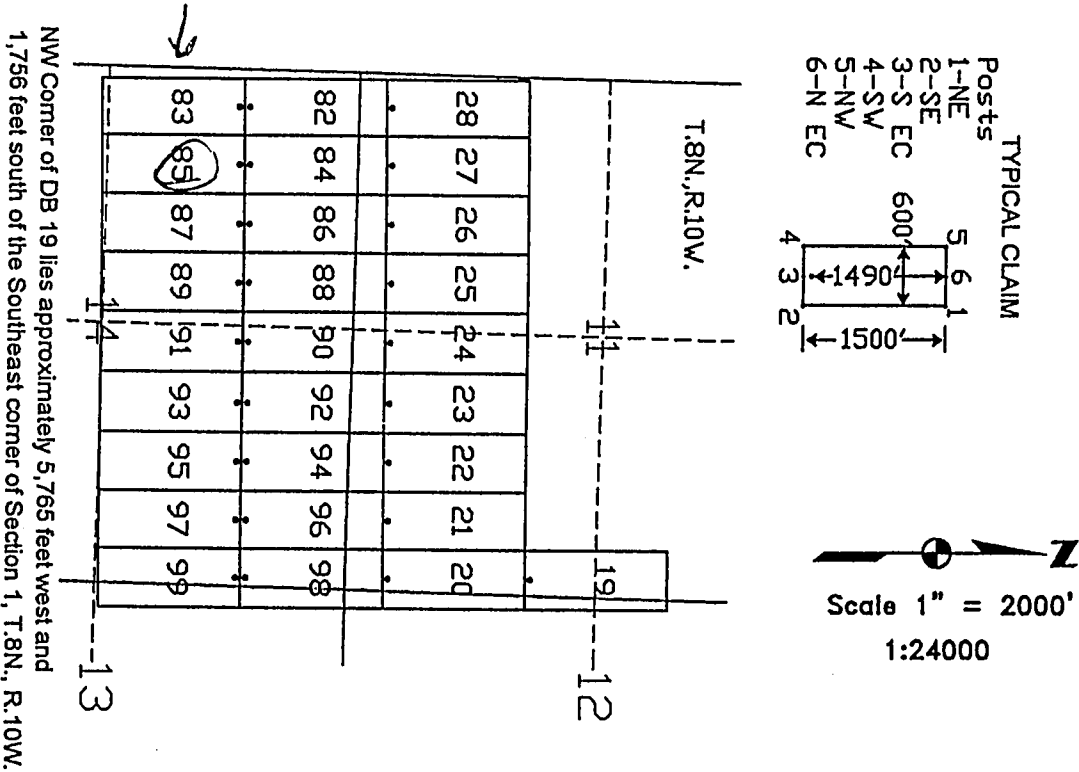
Quarter section	Section	Township	Range
<u>NW</u> 1/4	Section <u>14</u>	Township 8 North	Range <u>10</u> West
<u>SW</u> 1/4	Section <u>14</u>	Township 8 North	Range <u>10</u> West
1/4	Section	Township 8 North	Range West
1/4	Section	Township 8 North	Range West

The southwest corner of this claim is approximately 9965 feet West and 7755 feet South of the Southeast corner of Section 1, Township 8 North, and Range 10 West, Gila and Salt River Base and Meridian.

DATED AND POSTED on the ground this 2 day of June, 2007.

Dennis Augare Agent for: Canadian Mining of Arizona, Inc.  
2001 West Wickenburg Way, Ste 1  
Wickenburg, Arizona 85390

Claim Map for DB Lode Claim



The above map depicts the DB 85 lode mining claim, which is located in Section (s) 14, Township 8 North, Range 10 West, Gila and Salt River Base Meridian, Yavapai County, Arizona. The claim corners, end centers, and location monument are marked by 2 inch by 2 inch by 5 foot wooden posts with aluminum tags. The bearings and distances between claim corners are as depicted on the map.

RECEIVED  
B.L.M. AZ STATE OFFICE  
2007 AUG 24 A 7:59  
PHOENIX, ARIZONA

AMC 385487

# **LOCATION NOTICE FOR LODE MINING CLAIM**

NOTICE IS HEREBY GIVEN that the DB 86 lode mining claim has been located by Canadian Mining of Arizona, Inc., whose current mailing address is 2001 West Wickenburg Way, Ste 1, Wickenburg, Arizona 85390. The general course of this claim is north and south and it is situated in Yavapai County, Arizona. This claim is 1500 feet in length and 600 feet in width. This claim runs from the location monument on which this location notice is posted approximately 1490 feet in a northerly direction to the north end line and 10 feet in the opposite direction to the south end line. This claim is marked by six monuments, one at each corner and one at the center of each end line of the claim.

The location monument on which this notice is posted is situated within Section 14, Township 8 North, Range 10 West, Gila and Salt River Base and Meridian, Arizona, and this claim occupies the following quarter section (s), section (s), Township (s), and Range (s):

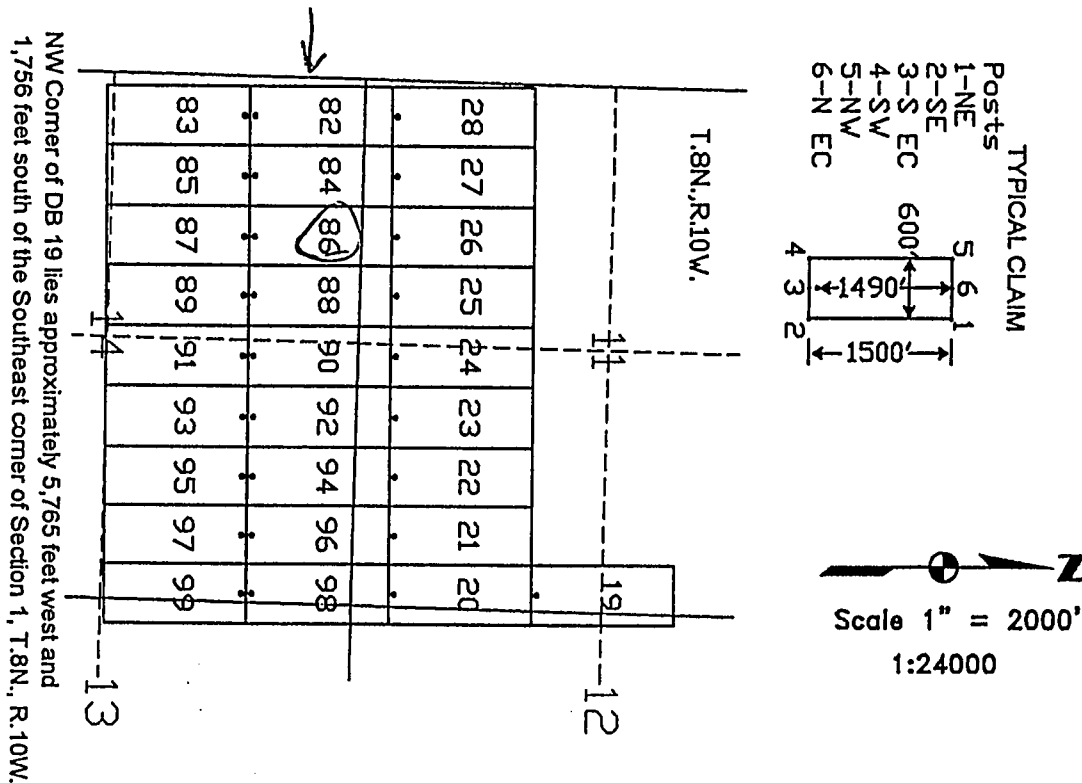
Quarter section	Section	Township	Range
<u>SW</u> ¼	Section <u>11</u>	Township 8 North	Range <u>10</u> West
<u>NE</u> ¼	Section <u>14</u>	Township 8 North	Range <u>10</u> West
¼	Section _____	Township 8 North	Range _____ West
¼	Section _____	Township 8 North	Range _____ West

The southwest corner of this claim is approximately 9365 feet West and 6255 feet South of the Southeast corner of Section 1, Township 8 North, and Range 10 West, Gila and Salt River Base and Meridian.

DATED AND POSTED on the ground this 2 day of June, 2007.

Dennis Augare Agent for: Canadian Mining of Arizona, Inc.  
2001 West Wickenburg Way, Ste 1  
Wickenburg, Arizona 85390

**Claim Map for DB Lode Claim**



The above map depicts the DB 86 lode mining claim, which is located in Section (s) 11, 14, Township 8 North, Range 10 West, Gila and Salt River Base Meridian, Yavapai County, Arizona. The claim corners, end centers, and location monument are marked by 2 inch by 2 inch by 5 foot wooden posts with aluminum tags. The bearings and distances between claim corners are as depicted on the map.

RECEIVED  
B.L.M. AZ STATE OFFICE  
2007 AUG 24 A 7:59

AMC 385488



**LOCATION NOTICE FOR LODE MINING CLAIM**

NOTICE IS HEREBY GIVEN that the DB 87 lode mining claim has been located by Canadian Mining of Arizona, Inc., whose current mailing address is 2001 West Wickenburg Way, Ste 1, Wickenburg, Arizona 85390. The general course of this claim is north and south and it is situated in Yavapai County, Arizona. This claim is 1500 feet in length and 600 feet in width. This claim runs from the location monument on which this location notice is posted approximately 10 feet in a northerly direction to the north end line and 1490 feet in the opposite direction to the south end line. This claim is marked by six monuments, one at each corner and one at the center of each end line of the claim.

The location monument on which this notice is posted is situated within Section 14, Township 8 North, Range 10 West, Gila and Salt River Base and Meridian, Arizona, and this claim occupies the following quarter section (s), section (s), Township (s), and Range (s):

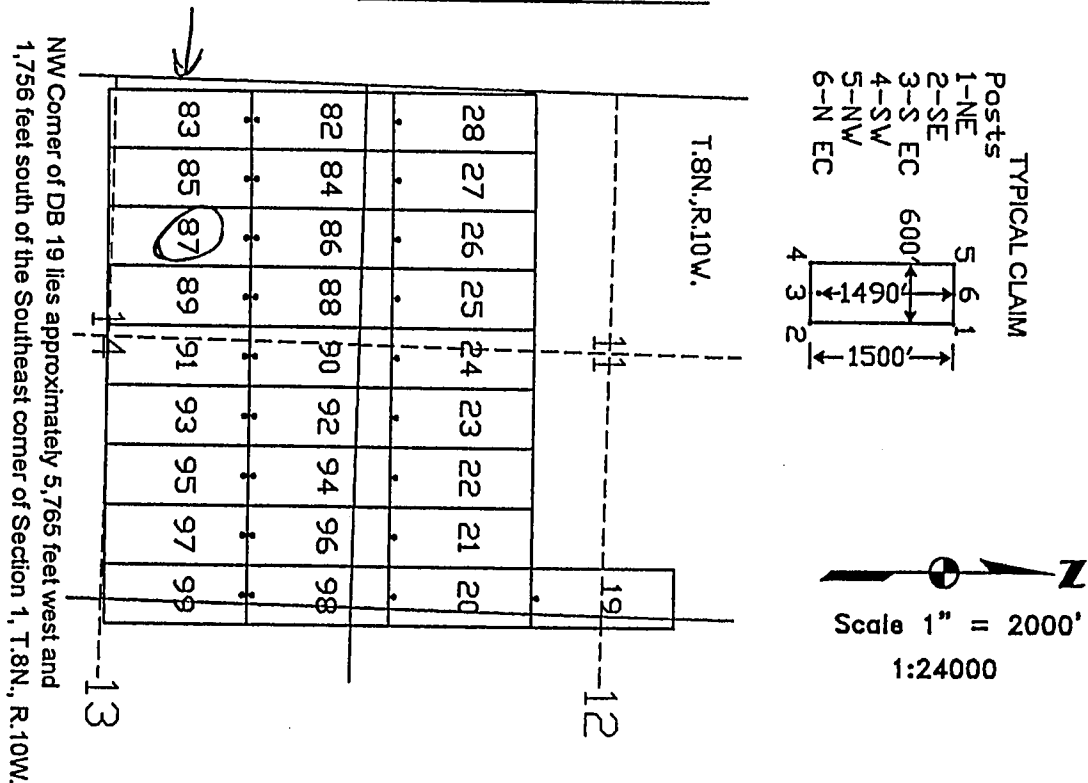
<u>Quarter section</u>	<u>Section</u>	<u>Township</u>	<u>Range</u>
<u>NW</u> ¼	Section <u>14</u>	Township 8 North	Range <u>10</u> West
<u>SW</u> ¼	Section <u>14</u>	Township 8 North	Range <u>10</u> West
¼	Section _____	Township 8 North	Range _____ West
¼	Section _____	Township 8 North	Range _____ West

The southwest corner of this claim is approximately 9365 feet West and 7755 feet South of the Southeast corner of Section 1, Township 8 North, and Range 10 West, Gila and Salt River Base and Meridian.

DATED AND POSTED on the ground this 2 day of June, 2007.

Dennis Augare Agent for: Canadian Mining of Arizona, Inc.  
2001 West Wickenburg Way, Ste 1  
Wickenburg, Arizona 85390

**Claim Map for DB Lode Claim**



The above map depicts the DB 87 lode mining claim, which is located in Section (s) 14, Township 8 North, Range 10 West, Gila and Salt River Base Meridian, Yavapai County, Arizona. The claim corners, end centers, and location monument are marked by 2 inch by 2 inch by 5 foot wooden posts with aluminum tags. The bearings and distances between claim corners are as depicted on the map.

PHOENIX, ARIZONA

2007 AUG 24 A 8:00

RECEIVED  
B.L.M. AZ STATE OFFICE

AMC 385489

# **LOCATION NOTICE FOR LODE MINING CLAIM**

NOTICE IS HEREBY GIVEN that the DB 88 lode mining claim has been located by Canadian Mining of Arizona, Inc., whose current mailing address is 2001 West Wickenburg Way, Ste 1, Wickenburg, Arizona 85390. The general course of this claim is north and south and it is situated in Yavapai County, Arizona. This claim is 1500 feet in length and 600 feet in width. This claim runs from the location monument on which this location notice is posted approximately 1490 feet in a northerly direction to the north end line and 10 feet in the opposite direction to the south end line. This claim is marked by six monuments, one at each corner and one at the center of each end line of the claim.

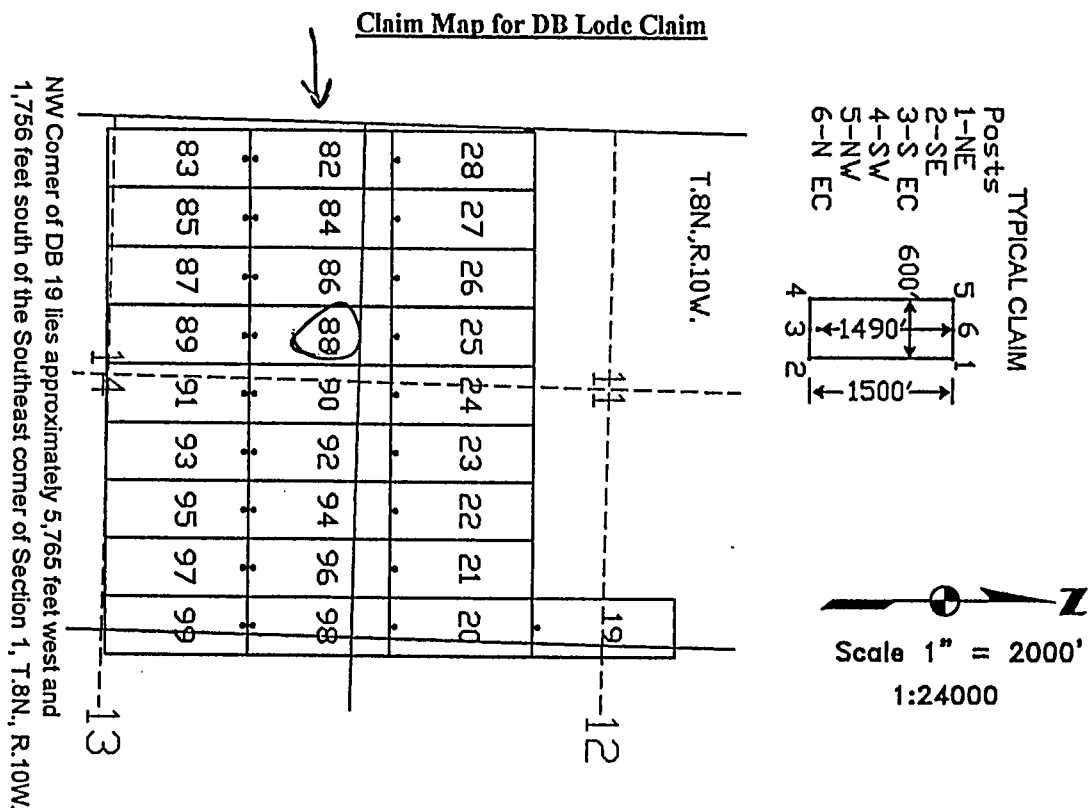
The location monument on which this notice is posted is situated within Section 14, Township 8 North, Range 10 West, Gila and Salt River Base and Meridian, Arizona, and this claim occupies the following quarter section (s), section (s), Township (s), and Range (s):

Quarter section	Section	Township	Range
<u>SW 1/4</u>	Section <u>11</u>	Township 8 North	Range <u>10</u> West
<u>NW 1/4</u>	Section <u>14</u>	Township 8 North	Range <u>10</u> West
<u>1/4</u>	Section _____	Township 8 North	Range _____ West
<u>1/4</u>	Section _____	Township 8 North	Range _____ West

The southwest corner of this claim is approximately 8765 feet West and 6255 feet South of the Southeast corner of Section 1, Township 8 North, and Range 10 West, Gila and Salt River Base and Meridian.

DATED AND POSTED on the ground this 2 day of June, 2007.

Dennis Augare Agent for: Canadian Mining of Arizona, Inc.  
2001 West Wickenburg Way, Ste 1  
Wickenburg, Arizona 85390



The above map depicts the DB 88 lode mining claim, which is located in Section (s) 11, 14, Township 8 North, Range 10 West, Gila and Salt River Base Meridian, Yavapai County, Arizona. The claim corners, end centers, and location monument are marked by 2 inch by 2 inch by 5 foot wooden posts with aluminum tags. The bearings and distances between claim corners are as depicted on the map.

PHOENIX, ARIZONA

2007 AUG 24 A 8:00

RECEIVED  
B.L.M. AZ STATE OFFICE

AMC 385490

# **LOCATION NOTICE FOR LODE MINING CLAIM**

NOTICE IS HEREBY GIVEN that the DB 89 lode mining claim has been located by Canadian Mining of Arizona, Inc., whose current mailing address is 2001 West Wickenburg Way, Ste 1, Wickenburg, Arizona 85390. The general course of this claim is north and south and it is situated in Yavapai County, Arizona. This claim is 1500 feet in length and 600 feet in width. This claim runs from the location monument on which this location notice is posted approximately 10 feet in a northerly direction to the north end line and 1490 feet in the opposite direction to the south end line. This claim is marked by six monuments, one at each corner and one at the center of each end line of the claim.

The location monument on which this notice is posted is situated within Section 14, Township 8 North, Range 10 West, Gila and Salt River Base and Meridian, Arizona, and this claim occupies the following quarter section (s), section (s), Township (s), and Range (s):

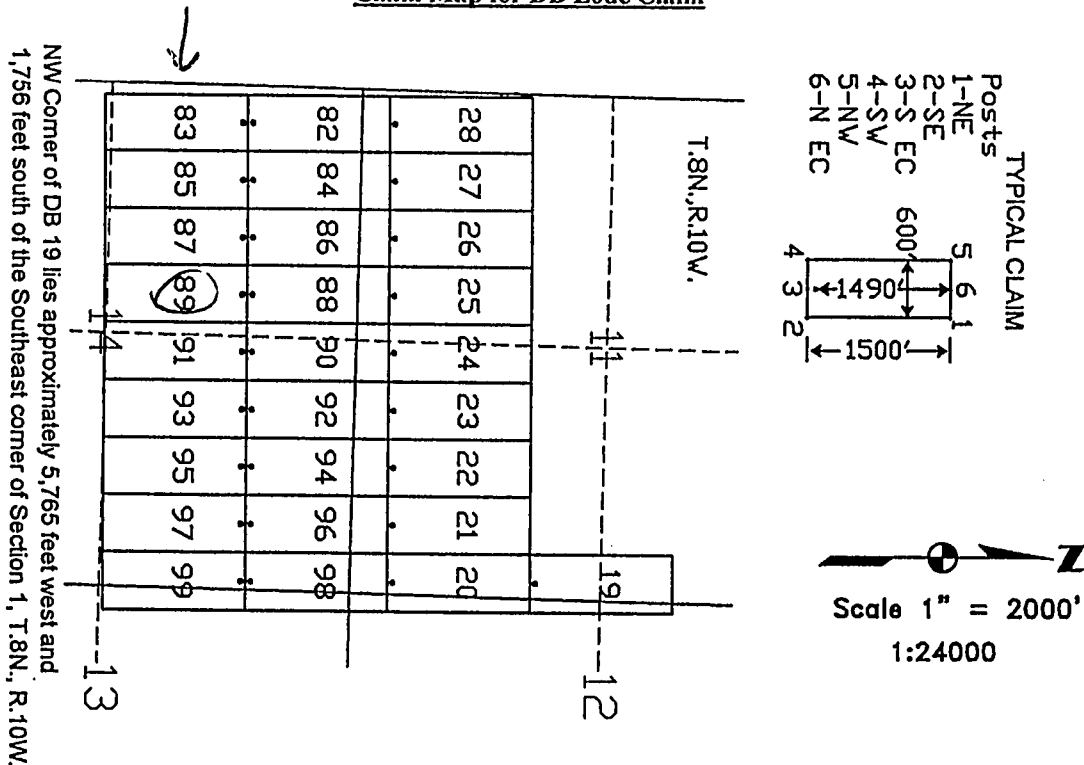
Quarter section	Section	Township	Range
NW 1/4	Section <u>14</u>	Township 8 North	Range <u>10</u> West
SW 1/4	Section <u>14</u>	Township 8 North	Range <u>10</u> West
1/4	Section	Township 8 North	Range West
1/4	Section	Township 8 North	Range West

The southwest corner of this claim is approximately 8765 feet West and 7755 feet South of the Southeast corner of Section 1, Township 8 North, and Range 10 West, Gila and Salt River Base and Meridian.

DATED AND POSTED on the ground this 2 day of June, 2007.

Dennis Augare Agent for: Canadian Mining of Arizona, Inc.  
2001 West Wickenburg Way, Ste 1  
Wickenburg, Arizona 85390

**Claim Map for DB Lode Claim**



The above map depicts the DB 89 lode mining claim, which is located in Section (s) 14, Township 8 North, Range 10 West, Gila and Salt River Base Meridian, Yavapai County, Arizona. The claim corners, end centers, and location monument are marked by 2 inch by 2 inch by 5 foot wooden posts with aluminum tags. The bearings and distances between claim corners are as depicted on the map.

PHOENIX, ARIZONA

2007 AUG 24 A 8:00

RECEIVED  
B.L.M. AZ STATE OFFICE

AMC 385491

# **LOCATION NOTICE FOR LODE MINING CLAIM**

NOTICE IS HEREBY GIVEN that the DB 90 lode mining claim has been located by Canadian Mining of Arizona, Inc., whose current mailing address is 2001 West Wickenburg Way, Ste 1, Wickenburg, Arizona 85390. The general course of this claim is north and south and it is situated in Yavapai County, Arizona. This claim is 1500 feet in length and 600 feet in width. This claim runs from the location monument on which this location notice is posted approximately 1490 feet in a northerly direction to the north end line and 10 feet in the opposite direction to the south end line. This claim is marked by six monuments, one at each corner and one at the center of each end line of the claim.

The location monument on which this notice is posted is situated within Section 14, Township 8 North, Range 10 West, Gila and Salt River Base and Meridian, Arizona, and this claim occupies the following quarter section (s), section (s), Township (s), and Range (s):

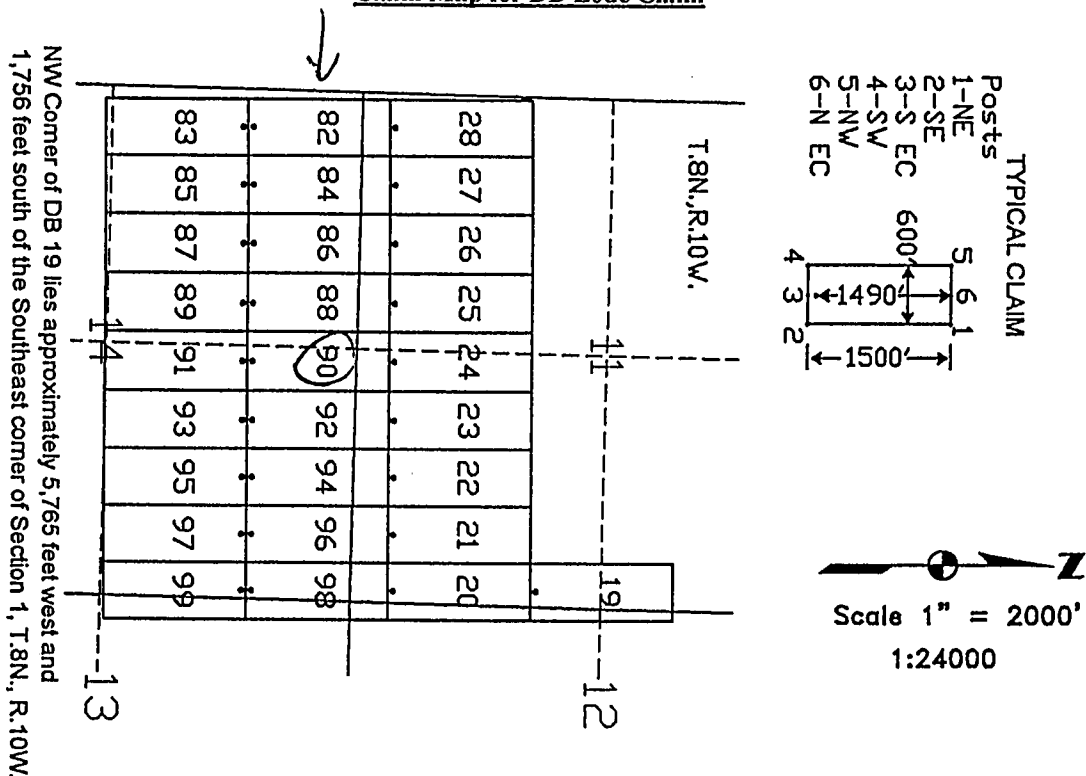
Quarter section	Section	Township	Range
<u>SW</u> 1/4	Section <u>11</u>	Township 8 North	Range <u>10</u> West
<u>SE</u> 1/4	Section <u>11</u>	Township 8 North	Range <u>10</u> West
<u>NW</u> 1/4	Section <u>14</u>	Township 8 North	Range <u>10</u> West
<u>NE</u> 1/4	Section <u>14</u>	Township 8 North	Range <u>10</u> West

The southwest corner of this claim is approximately 8165 feet West and 6255 feet South of the Southeast corner of Section 1, Township 8 North, and Range 10 West, Gila and Salt River Base and Meridian.

DATED AND POSTED on the ground this 2 day of June, 2007.

Dennis Augare Agent for: Canadian Mining of Arizona, Inc.  
2001 West Wickenburg Way, Ste 1  
Wickenburg, Arizona 85390

**Claim Map for DB Lode Claim**



The above map depicts the DB 90 lode mining claim, which is located in Section (s) 11, 14, Township 8 North, Range 10 West, Gila and Salt River Base Meridian, Yavapai County, Arizona. The claim corners, end centers, and location monument are marked by 2 inch by 2 inch by 5 foot wooden posts with aluminum tags. The bearings and distances between claim corners are as depicted on the map.

PHOENIX, ARIZONA

2007 AUG 24 A 8:00

RECEIVED  
B.L.M. AZ STATE OFFICE

AMC 385492

# **LOCATION NOTICE FOR LODE MINING CLAIM**

NOTICE IS HEREBY GIVEN that the DB 91 lode mining claim has been located by Canadian Mining of Arizona, Inc., whose current mailing address is 2001 West Wickenburg Way, Ste 1, Wickenburg, Arizona 85390. The general course of this claim is north and south and it is situated in Yavapai County, Arizona. This claim is 1500 feet in length and 600 feet in width. This claim runs from the location monument on which this location notice is posted approximately 10 feet in a northerly direction to the north end line and 1490 feet in the opposite direction to the south end line. This claim is marked by six monuments, one at each corner and one at the center of each end line of the claim.

The location monument on which this notice is posted is situated within Section 14, Township 8 North, Range 10 West, Gila and Salt River Base and Meridian, Arizona, and this claim occupies the following quarter section (s), section (s), Township (s), and Range (s):

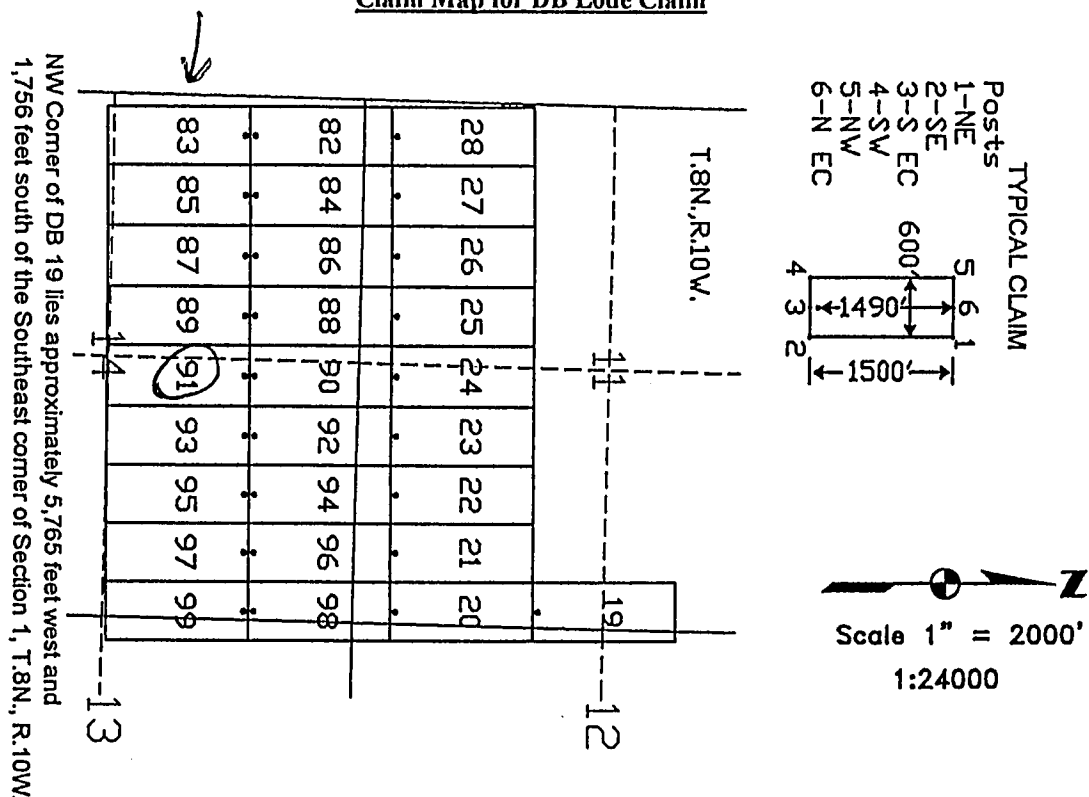
Quarter section	Section	Township	Range
<u>NW</u> 1/4	Section <u>14</u>	Township 8 North	Range <u>10</u> West
<u>NE</u> 1/4	Section <u>14</u>	Township 8 North	Range <u>10</u> West
<u>SW</u> 1/4	Section <u>14</u>	Township 8 North	Range <u>10</u> West
<u>SE</u> 1/4	Section <u>14</u>	Township 8 North	Range <u>10</u> West

The southwest corner of this claim is approximately 8165 feet West and 7755 feet South of the Southeast corner of Section 1, Township 8 North, and Range 10 West, Gila and Salt River Base and Meridian.

DATED AND POSTED on the ground this 2 day of June, 2007.

Dennis Augare Agent for: Canadian Mining of Arizona, Inc.  
2001 West Wickenburg Way, Ste 1  
Wickenburg, Arizona 85390

**Claim Map for DB Lode Claim**



The above map depicts the DB 91 lode mining claim, which is located in Section (s) 14, Township 8 North, Range 10 West, Gila and Salt River Base Meridian, Yavapai County, Arizona. The claim corners, end centers, and location monument are marked by 2 inch by 2 inch by 5 foot wooden posts with aluminum tags. The bearings and distances between claim corners are as depicted on the map.

PHOENIX, ARIZONA

2007 AUG 24 A 8:00

RECEIVED  
B.L.M. AZ STATE OFFICE

AMC 385493



# LOCATION NOTICE FOR LODE MINING CLAIM

NOTICE IS HEREBY GIVEN that the DB 92 lode mining claim has been located by Canadian Mining of Arizona, Inc., whose current mailing address is 2001 West Wickenburg Way, Ste 1, Wickenburg, Arizona 85390. The general course of this claim is north and south and it is situated in Yavapai County, Arizona. This claim is 1500 feet in length and 600 feet in width. This claim runs from the location monument on which this location notice is posted approximately 1490 feet in a northerly direction to the north end line and 10 feet in the opposite direction to the south end line. This claim is marked by six monuments, one at each corner and one at the center of each end line of the claim.

The location monument on which this notice is posted is situated within Section 14, Township 8 North, Range 10 West, Gila and Salt River Base and Meridian, Arizona, and this claim occupies the following quarter section (s), section (s), Township (s), and Range (s):

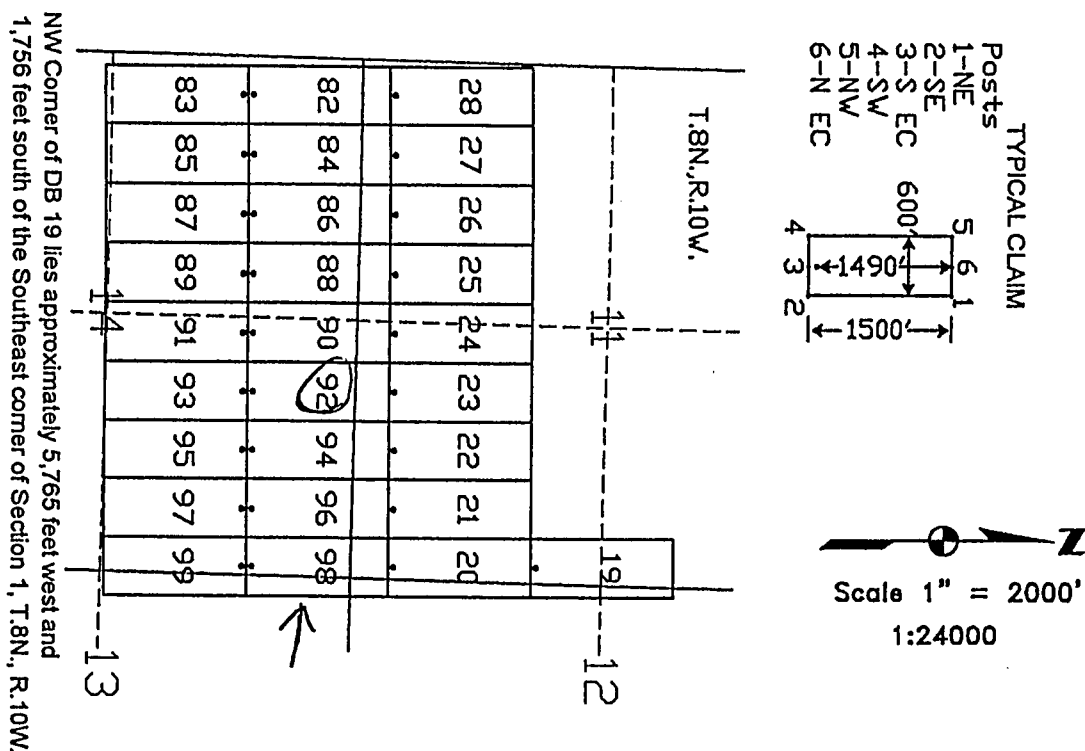
<u>Quarter section</u>	<u>Section</u>	<u>Township</u>	<u>Range</u>
<u>SE</u> ¼	Section <u>11</u>	Township 8 North	Range <u>10</u> West
<u>NE</u> ¼	Section <u>14</u>	Township 8 North	Range <u>10</u> West
¼	Section _____	Township 8 North	Range _____ West
¼	Section _____	Township 8 North	Range _____ West

The southwest corner of this claim is approximately 7565 feet West and 6255 feet South of the Southeast corner of Section 1, Township 8 North, and Range 10 West, Gila and Salt River Base and Meridian.

DATED AND POSTED on the ground this 2 day of June, 2007.

Dennis Augare Agent for: Canadian Mining of Arizona, Inc.  
2001 West Wickenburg Way, Ste 1  
Wickenburg, Arizona 85390

## Claim Map for DB Lode Claim



The above map depicts the DB 92 lode mining claim, which is located in Section (s) 11, 14, Township 8 North, Range 10 West, Gila and Salt River Base Meridian, Yavapai County, Arizona. The claim corners, end centers, and location monument are marked by 2 inch by 2 inch by 5 foot wooden posts with aluminum tags. The bearings and distances between claim corners are as depicted on the map.

PHOENIX, ARIZONA

2007 AUG 24 A 8:00

RECEIVED  
B.L.M. AZ STATE OFFICE

AMC 385494

**LOCATION NOTICE FOR LODE MINING CLAIM**

NOTICE IS HEREBY GIVEN that the DB 93 lode mining claim has been located by Canadian Mining of Arizona, Inc., whose current mailing address is 2001 West Wickenburg Way, Ste 1, Wickenburg, Arizona 85390. The general course of this claim is north and south and it is situated in Yavapai County, Arizona. This claim is 1500 feet in length and 600 feet in width. This claim runs from the location monument on which this location notice is posted approximately 10 feet in a northerly direction to the north end line and 1490 feet in the opposite direction to the south end line. This claim is marked by six monuments, one at each corner and one at the center of each end line of the claim.

The location monument on which this notice is posted is situated within Section 14, Township 8 North, Range 10 West, Gila and Salt River Base and Meridian, Arizona, and this claim occupies the following quarter section (s), section (s), Township (s), and Range (s):

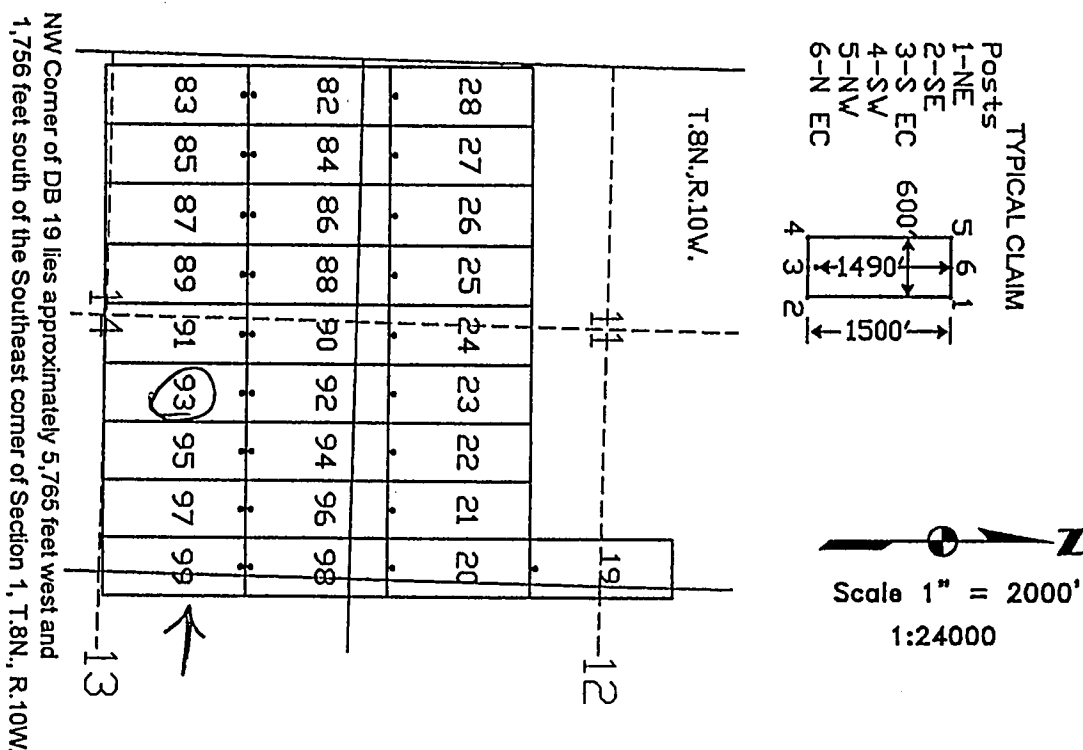
<u>Quarter section</u>	<u>Section</u>	<u>Township</u>	<u>Range</u>
<u>NE 1/4</u>	Section <u>14</u>	Township 8 North	Range <u>10</u> West
<u>1/4</u>	Section _____	Township 8 North	Range _____ West
<u>1/4</u>	Section _____	Township 8 North	Range _____ West
<u>1/4</u>	Section _____	Township 8 North	Range _____ West

The southwest corner of this claim is approximately 7565 feet West and 7755 feet South of the Southeast corner of Section 1, Township 8 North, and Range 10 West, Gila and Salt River Base and Meridian.

DATED AND POSTED on the ground this 2 day of June, 2007.

Dennis Augare Agent for: Canadian Mining of Arizona, Inc.  
2001 West Wickenburg Way, Ste 1  
Wickenburg, Arizona 85390

**Claim Map for DB Lode Claim**



The above map depicts the DB 93 lode mining claim, which is located in Section (s) 14, Township 8 North, Range 10 West, Gila and Salt River Base Meridian, Yavapai County, Arizona. The claim corners, end centers, and location monument are marked by 2 inch by 2 inch by 5 foot wooden posts with aluminum tags. The bearings and distances between claim corners are as depicted on the map.

PHOENIX, ARIZONA

2007 AUG 24 A 8:00

RECEIVED  
B.L.M. AZ STATE OFFICE

AMC 385495

LOCATION NOTICE FOR LODE MINING CLAIM

NOTICE IS HEREBY GIVEN that the DB 94 lode mining claim has been located by Canadian Mining of Arizona, Inc., whose current mailing address is 2001 West Wickenburg Way, Ste 1, Wickenburg, Arizona 85390. The general course of this claim is north and south and it is situated in Yavapai County, Arizona. This claim is 1500 feet in length and 600 feet in width. This claim runs from the location monument on which this location notice is posted approximately 1490 feet in a northerly direction to the north end line and 10 feet in the opposite direction to the south end line. This claim is marked by six monuments, one at each corner and one at the center of each end line of the claim.

The location monument on which this notice is posted is situated within Section 14, Township 8 North, Range 10 West, Gila and Salt River Base and Meridian, Arizona, and this claim occupies the following quarter section (s), section (s), Township (s), and Range (s):

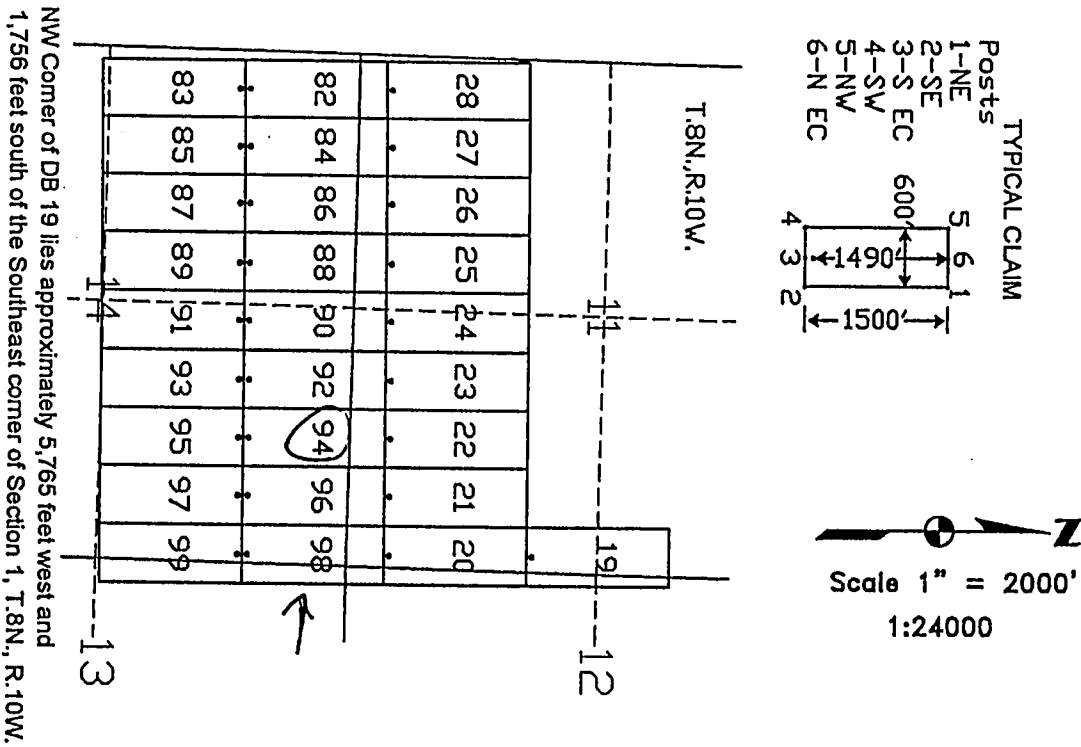
Quarter section	Section	Township	Range
<u>SE</u> ¼	Section <u>11</u>	Township 8 North	Range <u>10</u> West
<u>NE</u> ¼	Section <u>14</u>	Township 8 North	Range <u>10</u> West
¼	Section _____	Township 8 North	Range _____ West
¼	Section _____	Township 8 North	Range _____ West

The southwest corner of this claim is approximately 6965 feet West and 6255 feet South of the Southeast corner of Section 1, Township 8 North, and Range 10 West, Gila and Salt River Base and Meridian.

DATED AND POSTED on the ground this 2 day of June, 2007.

Dennis Augare Agent for: Canadian Mining of Arizona, Inc.  
2001 West Wickenburg Way, Ste 1  
Wickenburg, Arizona 85390

Claim Map for DB Lode Claim



The above map depicts the DB 94 lode mining claim, which is located in Section (s) 11, 14, Township 8 North, Range 10 West, Gila and Salt River Base Meridian, Yavapai County, Arizona. The claim corners, end centers, and location monument are marked by 2 inch by 2 inch by 5 foot wooden posts with aluminum tags. The bearings and distances between claim corners are as depicted on the map.

PHOENIX, ARIZONA  
2007 AUG 24 A 8:01  
RECEIVED  
B.L.M. AZ STATE OFFICE

AMC 385496

# **LOCATION NOTICE FOR LODE MINING CLAIM**

NOTICE IS HEREBY GIVEN that the DB 95 lode mining claim has been located by Canadian Mining of Arizona, Inc., whose current mailing address is 2001 West Wickenburg Way, Ste 1, Wickenburg, Arizona 85390. The general course of this claim is north and south and it is situated in Yavapai County, Arizona. This claim is 1500 feet in length and 600 feet in width. This claim runs from the location monument on which this location notice is posted approximately 10 feet in a northerly direction to the north end line and 1490 feet in the opposite direction to the south end line. This claim is marked by six monuments, one at each corner and one at the center of each end line of the claim.

The location monument on which this notice is posted is situated within Section 14, Township 8 North, Range 10 West, Gila and Salt River Base and Meridian, Arizona, and this claim occupies the following quarter section (s), section (s), Township (s), and Range (s):

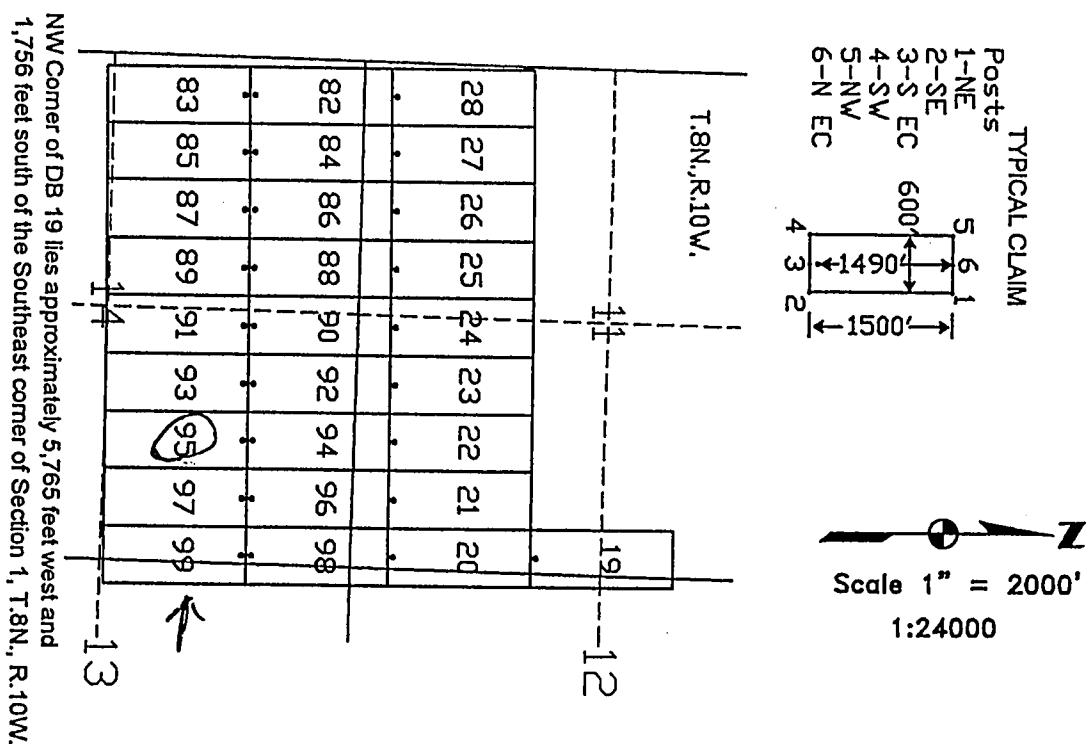
Quarter section	Section	Township	Range
<u>NE</u> ¼	Section <u>14</u>	Township 8 North	Range <u>10</u> West
¼	Section _____	Township 8 North	Range _____ West
¼	Section _____	Township 8 North	Range _____ West
¼	Section _____	Township 8 North	Range _____ West

The southwest corner of this claim is approximately 6965 feet West and 7755 feet South of the Southeast corner of Section 1, Township 8 North, and Range 10 West, Gila and Salt River Base and Meridian.

DATED AND POSTED on the ground this 2 day of June, 2007.

Dennis Augare Agent for: Canadian Mining of Arizona, Inc.  
2001 West Wickenburg Way, Ste 1  
Wickenburg, Arizona 85390

**Claim Map for DB Lode Claim**



The above map depicts the DB 95 lode mining claim, which is located in Section (s) 14, Township 8 North, Range 10 West, Gila and Salt River Base Meridian, Yavapai County, Arizona. The claim corners, end centers, and location monument are marked by 2 inch by 2 inch by 5 foot wooden posts with aluminum tags. The bearings and distances between claim corners are as depicted on the map.

PHOENIX, ARIZONA

2007 AUG 24 A 8:01

RECEIVED  
B.L.M. AZ STATE OFFICE

AMC 385497

**LOCATION NOTICE FOR LODE MINING CLAIM**

NOTICE IS HEREBY GIVEN that the DB 96 lode mining claim has been located by Canadian Mining of Arizona, Inc., whose current mailing address is 2001 West Wickenburg Way, Ste 1, Wickenburg, Arizona 85390. The general course of this claim is north and south and it is situated in Yavapai County, Arizona. This claim is 1500 feet in length and 600 feet in width. This claim runs from the location monument on which this location notice is posted approximately 1490 feet in a northerly direction to the north end line and 10 feet in the opposite direction to the south end line. This claim is marked by six monuments, one at each corner and one at the center of each end line of the claim.

The location monument on which this notice is posted is situated within Section 14, Township 8 North, Range 10 West, Gila and Salt River Base and Meridian, Arizona, and this claim occupies the following quarter section (s), section (s), Township (s), and Range (s):

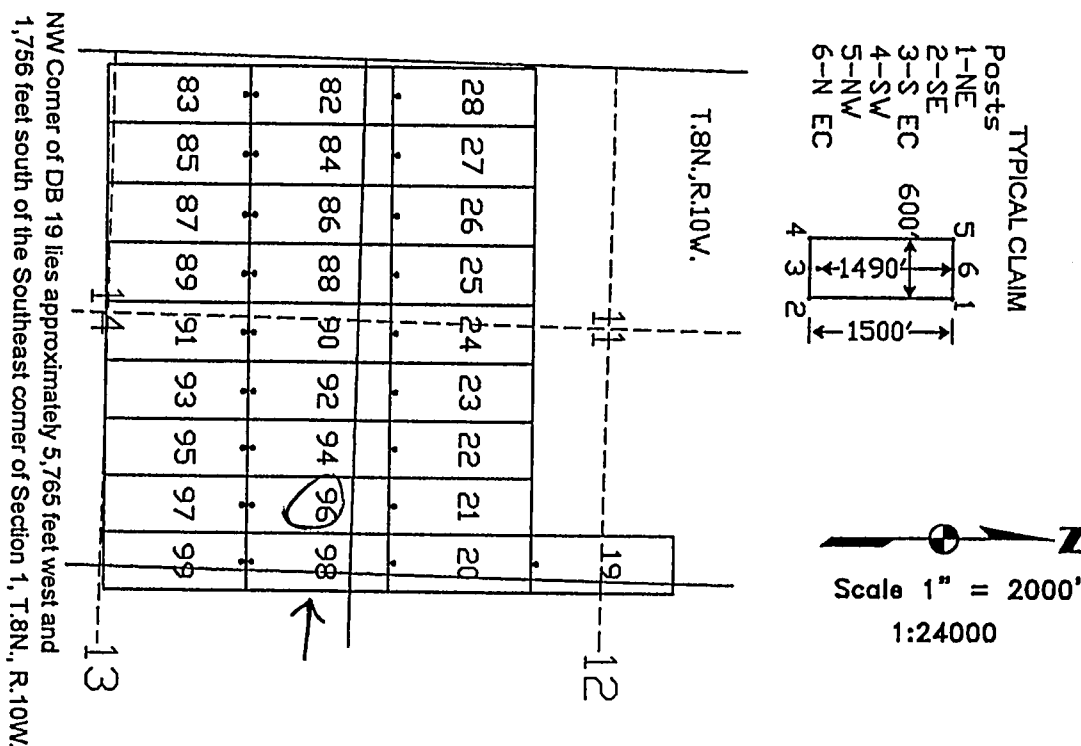
Quarter section	Section	Township	Range
<u>SE</u> ¼	Section <u>11</u>	Township 8 North	Range <u>10</u> West
<u>NE</u> ¼	Section <u>14</u>	Township 8 North	Range <u>10</u> West
¼	Section _____	Township 8 North	Range _____ West
¼	Section _____	Township 8 North	Range _____ West

The southwest corner of this claim is approximately 6365 feet West and 6255 feet South of the Southeast corner of Section 1, Township 8 North, and Range 10 West, Gila and Salt River Base and Meridian.

DATED AND POSTED on the ground this 2 day of June, 2007.

Dennis Augare Agent for: Canadian Mining of Arizona, Inc.  
2001 West Wickenburg Way, Ste 1  
Wickenburg, Arizona 85390

**Claim Map for DB Lode Claim**



The above map depicts the DB 96 lode mining claim, which is located in Section (s) 11, 14, Township 8 North, Range 10 West, Gila and Salt River Base Meridian, Yavapai County, Arizona. The claim corners, end centers, and location monument are marked by 2 inch by 2 inch by 5 foot wooden posts with aluminum tags. The bearings and distances between claim corners are as depicted on the map.

RECEIVED  
B.L.M. AZ STATE OFFICE  
2007 AUG 24 A 8:01  
PHOENIX, ARIZONA

AMC 385498



**LOCATION NOTICE FOR LODE MINING CLAIM**

NOTICE IS HEREBY GIVEN that the DB 97 lode mining claim has been located by Canadian Mining of Arizona, Inc., whose current mailing address is 2001 West Wickenburg Way, Ste 1, Wickenburg, Arizona 85390. The general course of this claim is north and south and it is situated in Yavapai County, Arizona. This claim is 1500 feet in length and 600 feet in width. This claim runs from the location monument on which this location notice is posted approximately 10 feet in a northerly direction to the north end line and 1490 feet in the opposite direction to the south end line. This claim is marked by six monuments, one at each corner and one at the center of each end line of the claim.

The location monument on which this notice is posted is situated within Section 14, Township 8 North, Range 10 West, Gila and Salt River Base and Meridian, Arizona, and this claim occupies the following quarter section (s), section (s), Township (s), and Range (s):

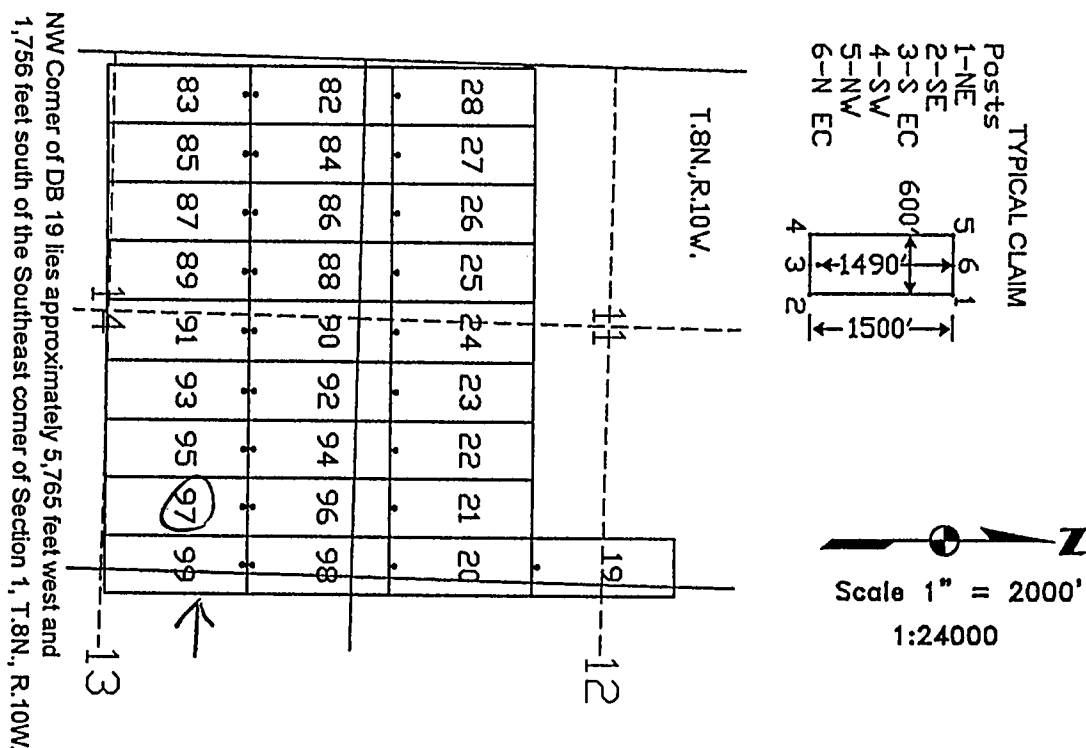
<u>Quarter section</u>	<u>Section</u>	<u>Township</u>	<u>Range</u>
<u>NE</u> ¼	Section <u>14</u>	Township 8 North	Range <u>10</u> West
¼	Section _____	Township 8 North	Range _____ West
¼	Section _____	Township 8 North	Range _____ West
¼	Section _____	Township 8 North	Range _____ West

The southwest corner of this claim is approximately 1636.5 feet West and 775.5 feet South of the Southeast corner of Section 1, Township 8 North, and Range 10 West, Gila and Salt River Base and Meridian.

DATED AND POSTED on the ground this 2 day of June, 2007.

Dennis Augare Agent for: Canadian Mining of Arizona, Inc.  
2001 West Wickenburg Way, Ste 1  
Wickenburg, Arizona 85390

**Claim Map for DB Lode Claim**



The above map depicts the DB 97 lode mining claim, which is located in Section (s) 14, Township 8 North, Range 10 West, Gila and Salt River Base Meridian, Yavapai County, Arizona. The claim corners, end centers, and location monument are marked by 2 inch by 2 inch by 5 foot wooden posts with aluminum tags. The bearings and distances between claim corners are as depicted on the map.

PHOENIX, ARIZONA

2007 AUG 24 A 8:01

RECEIVED  
B.L.M. AZ STATE OFFICE

AMC 385499

LOCATION NOTICE FOR LODE MINING CLAIM

NOTICE IS HEREBY GIVEN that the DB 98 lode mining claim has been located by Canadian Mining of Arizona, Inc., whose current mailing address is 2001 West Wickenburg Way, Ste 1, Wickenburg, Arizona 85390. The general course of this claim is north and south and it is situated in Yavapai County, Arizona. This claim is 1500 feet in length and 600 feet in width. This claim runs from the location monument on which this location notice is posted approximately 1490 feet in a northerly direction to the north end line and 10 feet in the opposite direction to the south end line. This claim is marked by six monuments, one at each corner and one at the center of each end line of the claim.

The location monument on which this notice is posted is situated within Section 14, Township 8 North, Range 10 West, Gila and Salt River Base and Meridian, Arizona, and this claim occupies the following quarter section (s), section (s), Township (s), and Range (s):

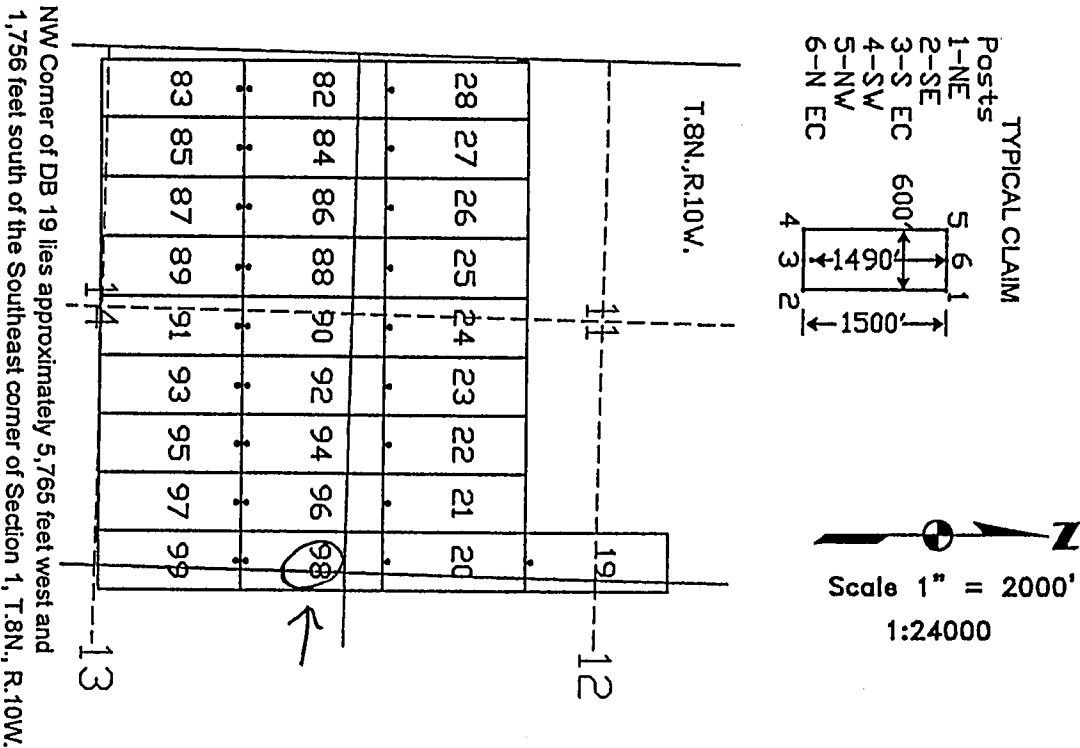
Quarter section	Section	Township	Range
<u>SE</u> ¼	Section <u>11</u>	Township 8 North	Range <u>10</u> West
<u>NE</u> ¼	Section <u>14</u>	Township 8 North	Range <u>10</u> West
<u>SW</u> ¼	Section <u>12</u>	Township 8 North	Range <u>10</u> West
<u>NW</u> ¼	Section <u>13</u>	Township 8 North	Range <u>10</u> West

The southwest corner of this claim is approximately 5765 feet West and 6255 feet South of the Southeast corner of Section 1, Township 8 North, and Range 10 West, Gila and Salt River Base and Meridian.

DATED AND POSTED on the ground this 2 day of June, 2007.

Dennis Augare Agent for: Canadian Mining of Arizona, Inc.  
2001 West Wickenburg Way, Ste 1  
Wickenburg, Arizona 85390

Claim Map for DB Lode Claim



The above map depicts the DB 98 lode mining claim, which is located in Section (s) 11, 12, 13, 14 Township 8 North, Range 10 West, Gila and Salt River Base Meridian, Yavapai County, Arizona. The claim corners, end centers, and location monument are marked by 2 inch by 2 inch by 5 foot wooden posts with aluminum tags. The bearings and distances between claim corners are as depicted on the map.

PHOENIX, ARIZONA

2007 AUG 24 A 8:01

RECEIVED  
B.L.M. AZ STATE OFFICE

AMC 385500

**LOCATION NOTICE FOR LODE MINING CLAIM**

NOTICE IS HEREBY GIVEN that the DB 99 lode mining claim has been located by Canadian Mining of Arizona, Inc., whose current mailing address is 2001 West Wickenburg Way, Ste 1, Wickenburg, Arizona 85390. The general course of this claim is north and south and it is situated in Yavapai County, Arizona. This claim is 1500 feet in length and 600 feet in width. This claim runs from the location monument on which this location notice is posted approximately 10 feet in a northerly direction to the north end line and 1490 feet in the opposite direction to the south end line. This claim is marked by six monuments, one at each corner and one at the center of each end line of the claim.

The location monument on which this notice is posted is situated within Section 14, Township 8 North, Range 10 West, Gila and Salt River Base and Meridian, Arizona, and this claim occupies the following quarter section (s), section (s), Township (s), and Range (s):

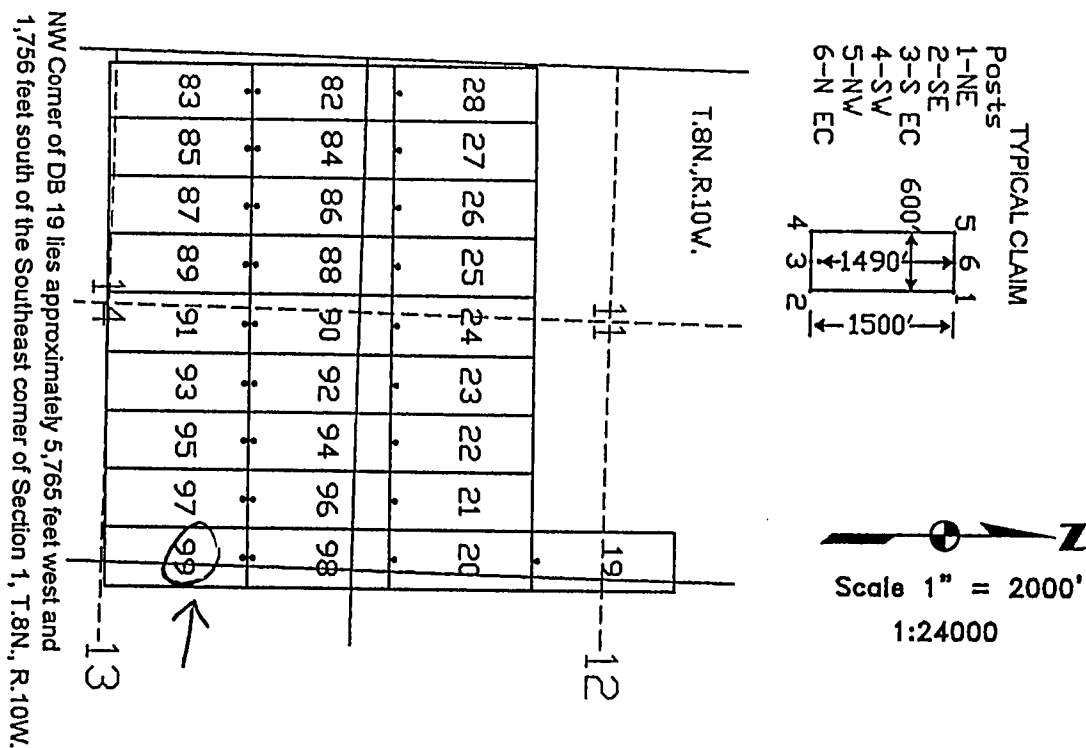
<u>Quarter section</u>	<u>Section</u>	<u>Township</u>	<u>Range</u>
<u>NE</u> ¼	Section <u>14</u>	Township 8 North	Range <u>10</u> West
<u>NW</u> ¼	Section <u>13</u>	Township 8 North	Range <u>10</u> West
¼	Section _____	Township 8 North	Range _____ West
¼	Section _____	Township 8 North	Range _____ West

The southwest corner of this claim is approximately 5765 feet West and 7755 feet South of the Southeast corner of Section 1, Township 8 North, and Range 10 West, Gila and Salt River Base and Meridian.

DATED AND POSTED on the ground this 2 day of June, 2007.

Dennis Augare Agent for: Canadian Mining of Arizona, Inc.  
2001 West Wickenburg Way, Ste 1  
Wickenburg, Arizona 85390

**Claim Map for DB Lode Claim**



The above map depicts the DB 99 lode mining claim, which is located in Section (s) 13, 14, Township 8 North, Range 10 West, Gila and Salt River Base Meridian, Yavapai County, Arizona. The claim corners, end centers, and location monument are marked by 2 inch by 2 inch by 5 foot wooden posts with aluminum tags. The bearings and distances between claim corners are as depicted on the map.

PHOENIX, ARIZONA

2007 AUG 24 A 8:01

RECEIVED  
B.L.M. AZ STATE OFFICE

AMC 385501

LOCATION NOTICE FOR LODE MINING CLAIM

NOTICE IS HEREBY GIVEN that the DB 100 lode mining claim has been located by Canadian Mining of Arizona, Inc., whose current mailing address is 2001 West Wickenburg Way, Ste 1, Wickenburg, Arizona 85390. The general course of this claim is north and south and it is situated in Yavapai County, Arizona. This claim is 1500 feet in length and 600 feet in width. This claim runs from the location monument on which this location notice is posted approximately 1490 feet in a northerly direction to the north end line and 10 feet in the opposite direction to the south end line. This claim is marked by six monuments, one at each corner and one at the center of each end line of the claim.

The location monument on which this notice is posted is situated within Section 13, Township 8 North, Range 10 West, Gila and Salt River Base and Meridian, Arizona, and this claim occupies the following quarter section (s), section (s), Township (s), and Range (s):

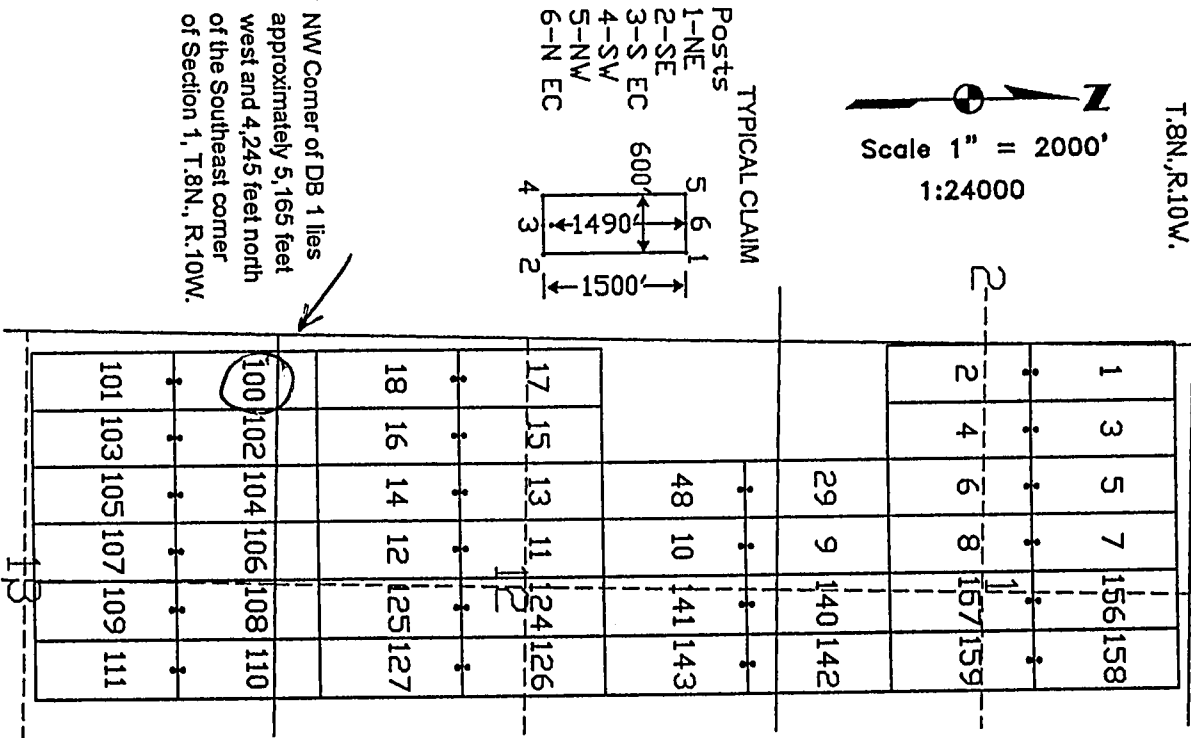
Quarter section	Section	Township	Range
<u>SW</u> $\frac{1}{4}$	Section <u>12</u>	Township 8 North	Range <u>10</u> West
<u>NW</u> $\frac{1}{4}$	Section <u>13</u>	Township 8 North	Range <u>10</u> West
$\frac{1}{4}$	Section _____	Township 8 North	Range _____ West
$\frac{1}{4}$	Section _____	Township 8 North	Range _____ West

The southwest corner of this claim is approximately 5165 feet West and 6255 feet South of the Southeast corner of Section 1, Township 8 North, and Range 10 West, Gila and Salt River Base and Meridian.

DATED AND POSTED on the ground this 2 day of June, 2007.

Dennis Augare Agent for: Canadian Mining of Arizona, Inc.  
2001 West Wickenburg Way, Ste 1  
Wickenburg, Arizona 85390

Claim Map for DB Lode Claim



The above map depicts the DB 100 lode mining claim, which is located in Section (s) 12, 13, Township 8 North, Range 10 West, Gila and Salt River Base Meridian, Yavapai County, Arizona. The claim corners, end centers, and location monument are marked by 2 inch by 2 inch by 5 foot wooden posts with aluminum tags. The bearings and distances between claim corners are as depicted on the map.

PHOENIX, ARIZONA

2007 AUG 24 A 8:01

RECEIVED  
B.L.M. AZ STATE OFFICE

AMC 385502

LOCATION NOTICE FOR LODE MINING CLAIM

NOTICE IS HEREBY GIVEN that the DB 101 lode mining claim has been located by Canadian Mining of Arizona, Inc., whose current mailing address is 2001 West Wickenburg Way, Ste 1, Wickenburg, Arizona 85390. The general course of this claim is north and south and it is situated in Yavapai County, Arizona. This claim is 1500 feet in length and 600 feet in width. This claim runs from the location monument on which this location notice is posted approximately 10 feet in a northerly direction to the north end line and 1490 feet in the opposite direction to the south end line. This claim is marked by six monuments, one at each corner and one at the center of each end line of the claim.

The location monument on which this notice is posted is situated within Section 13, Township 8 North, Range 10 West, Gila and Salt River Base and Meridian, Arizona, and this claim occupies the following quarter section (s), section (s), Township (s), and Range (s):

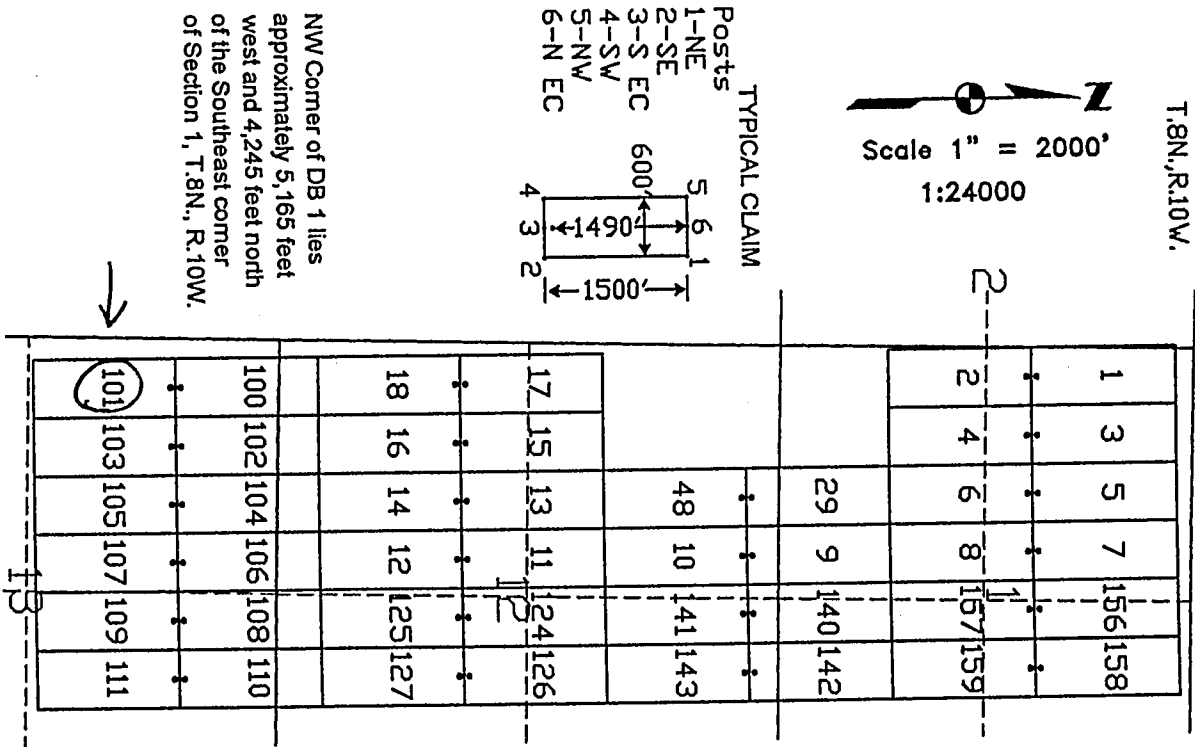
Quarter section	Section	Township	Range
NW ¼	Section <u>13</u>	Township 8 North	Range <u>10</u> West
¼	Section _____	Township 8 North	Range _____ West
¼	Section _____	Township 8 North	Range _____ West
¼	Section _____	Township 8 North	Range _____ West

The southwest corner of this claim is approximately 5165 feet West and 7755 feet South of the Southeast corner of Section 1, Township 8 North, and Range 10 West, Gila and Salt River Base and Meridian.

DATED AND POSTED on the ground this 2 day of June, 2007.

[Signature] Agent for: Canadian Mining of Arizona, Inc.  
Dennis Augare 2001 West Wickenburg Way, Ste 1  
Wickenburg, Arizona 85390

Claim Map for DB Lode Claim



The above map depicts the DB 101 lode mining claim, which is located in Section (s) 13, Township 8 North, Range 10 West, Gila and Salt River Base Meridian, Yavapai County, Arizona. The claim corners, end centers, and location monument are marked by 2 inch by 2 inch by 5 foot wooden posts with aluminum tags. The bearings and distances between claim corners are as depicted on the map.

RECEIVED  
B.L.M. AZ STATE OFFICE  
2007 AUG 24 A 8:01

AMC 385503



LOCATION NOTICE FOR LODE MINING CLAIM

NOTICE IS HEREBY GIVEN that the DB 102 lode mining claim has been located by Canadian Mining of Arizona, Inc., whose current mailing address is 2001 West Wickenburg Way, Ste 1, Wickenburg, Arizona 85390. The general course of this claim is north and south and it is situated in Yavapai County, Arizona. This claim is 1500 feet in length and 600 feet in width. This claim runs from the location monument on which this location notice is posted approximately 1490 feet in a northerly direction to the north end line and 10 feet in the opposite direction to the south end line. This claim is marked by six monuments, one at each corner and one at the center of each end line of the claim.

The location monument on which this notice is posted is situated within Section 13, Township 8 North, Range 10 West, Gila and Salt River Base and Meridian, Arizona, and this claim occupies the following quarter section (s), section (s), Township (s), and Range (s):

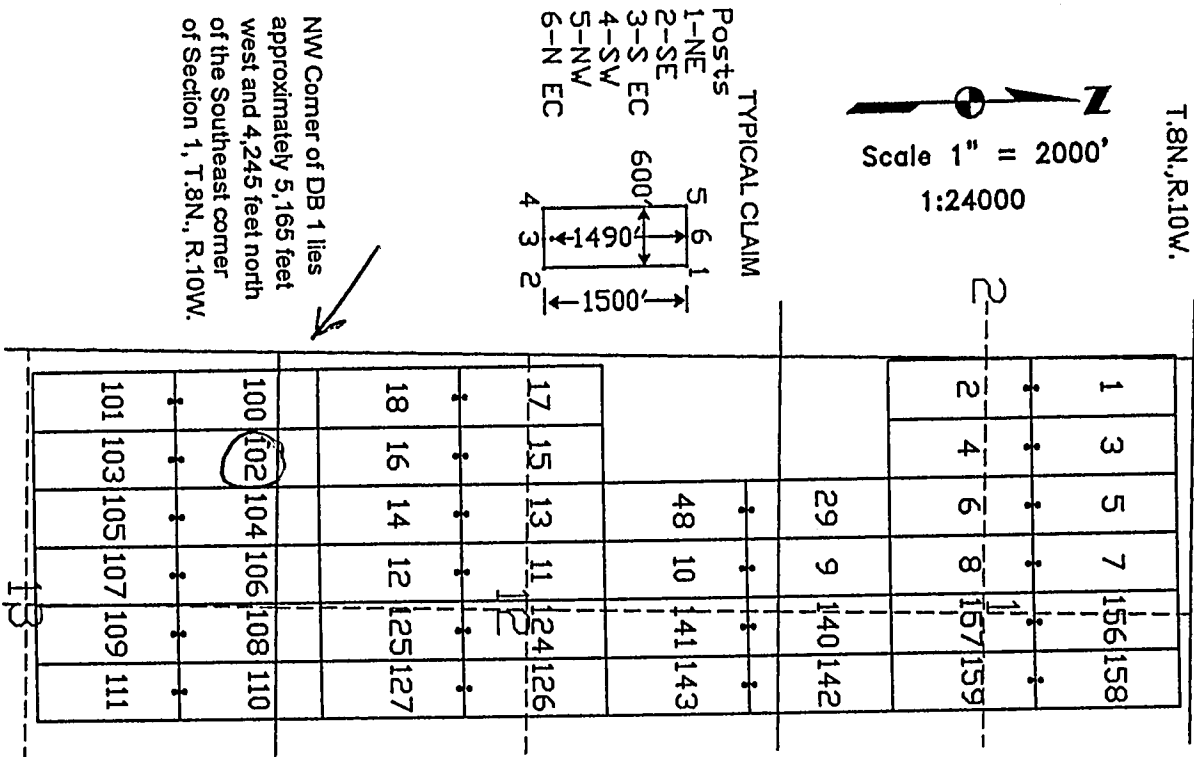
Quarter section	Section	Township	Range
<u>SW</u> ¼	Section <u>12</u>	Township 8 North	Range <u>10</u> West
<u>NW</u> ¼	Section <u>13</u>	Township 8 North	Range <u>10</u> West
¼	Section _____	Township 8 North	Range _____ West
¼	Section _____	Township 8 North	Range _____ West

The southwest corner of this claim is approximately 4565 feet West and 6255 feet South of the Southeast corner of Section 1, Township 8 North, and Range 10 West, Gila and Salt River Base and Meridian.

DATED AND POSTED on the ground this 2 day of June, 2007.

[Signature] Agent for: Canadian Mining of Arizona, Inc.  
Dennis Augare 2001 West Wickenburg Way, Ste 1  
Wickenburg, Arizona 85390

Claim Map for DB Lode Claim



The above map depicts the DB 102 lode mining claim, which is located in Section (s) 12, 13, Township 8 North, Range 10 West, Gila and Salt River Base Meridian, Yavapai County, Arizona. The claim corners, end centers, and location monument are marked by 2 inch by 2 inch by 5 foot wooden posts with aluminum tags. The bearings and distances between claim corners are as depicted on the map.

RECEIVED  
B.L.M. AZ STATE OFFICE  
2007 AUG 24 A 8:01  
PHOENIX, ARIZONA

AMC 385504

# **LOCATION NOTICE FOR LODE MINING CLAIM**

NOTICE IS HEREBY GIVEN that the DB 103 lode mining claim has been located by Canadian Mining of Arizona, Inc., whose current mailing address is 2001 West Wickenburg Way, Ste 1, Wickenburg, Arizona 85390. The general course of this claim is north and south and it is situated in Yavapai County, Arizona. This claim is 1500 feet in length and 600 feet in width. This claim runs from the location monument on which this location notice is posted approximately 10 feet in a northerly direction to the north end line and 1490 feet in the opposite direction to the south end line. This claim is marked by six monuments, one at each corner and one at the center of each end line of the claim.

The location monument on which this notice is posted is situated within Section 13, Township 8 North, Range 10 West, Gila and Salt River Base and Meridian, Arizona, and this claim occupies the following quarter section (s), section (s), Township (s), and Range (s):

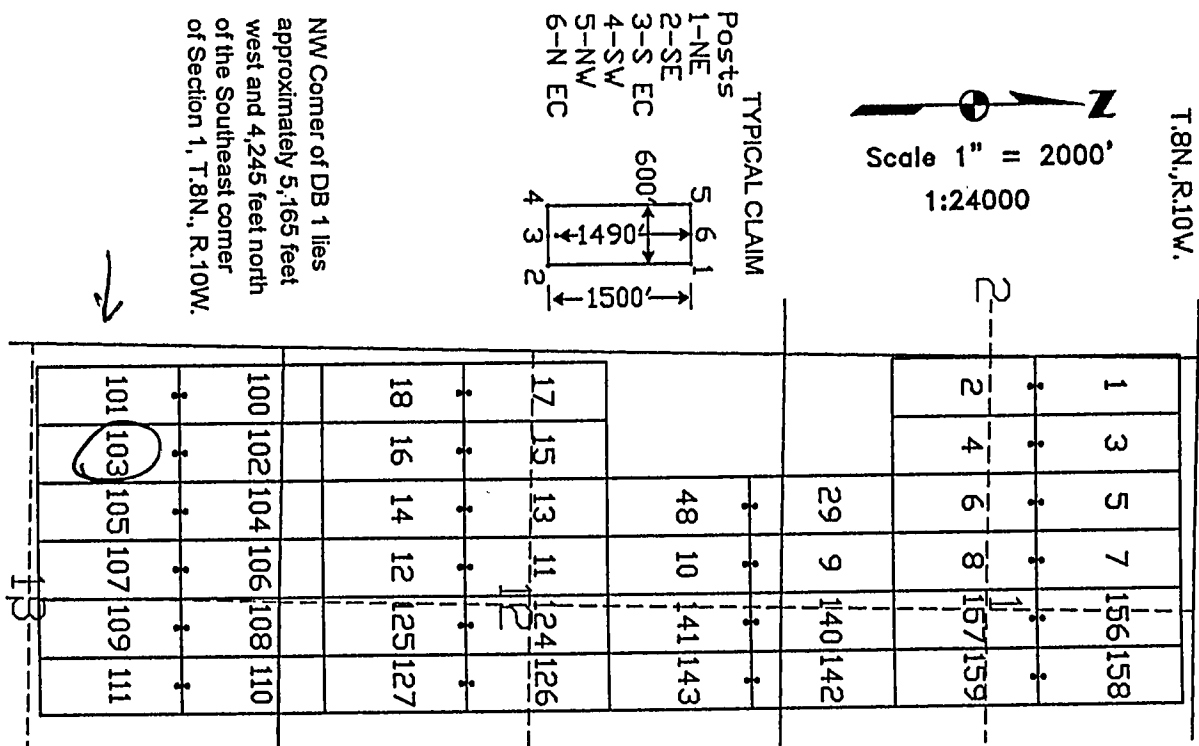
Quarter section	Section	Township	Range
<u>NW 1/4</u>	Section <u>13</u>	Township 8 North	Range <u>10</u> West
<u>1/4</u>	Section _____	Township 8 North	Range _____ West
<u>1/4</u>	Section _____	Township 8 North	Range _____ West
<u>1/4</u>	Section _____	Township 8 North	Range _____ West

The southwest corner of this claim is approximately 4565 feet West and 7755 feet South of the Southeast corner of Section 1, Township 8 North, and Range 10 West, Gila and Salt River Base and Meridian.

DATED AND POSTED on the ground this 2 day of June, 2007.

Dennis Augare Agent for: Canadian Mining of Arizona, Inc.  
2001 West Wickenburg Way, Ste 1  
Wickenburg, Arizona 85390

## **Claim Map for DB Lode Claim**



The above map depicts the DB 103 lode mining claim, which is located in Section (s) 13, Township 8 North, Range 10 West, Gila and Salt River Base Meridian, Yavapai County, Arizona. The claim corners, end centers, and location monument are marked by 2 inch by 2 inch by 5 foot wooden posts with aluminum tags. The bearings and distances between claim corners are as depicted on the map.

PHOENIX, ARIZONA

2007 AUG 24 A 8:01

RECEIVED  
B.L.M. AZ STATE OFFICE

AMC 385505

# **LOCATION NOTICE FOR LODE MINING CLAIM**

NOTICE IS HEREBY GIVEN that the DB 104 lode mining claim has been located by Canadian Mining of Arizona, Inc., whose current mailing address is 2001 West Wickenburg Way, Ste 1, Wickenburg, Arizona 85390. The general course of this claim is north and south and it is situated in Yavapai County, Arizona. This claim is 1500 feet in length and 600 feet in width. This claim runs from the location monument on which this location notice is posted approximately 1490 feet in a northerly direction to the north end line and 10 feet in the opposite direction to the south end line. This claim is marked by six monuments, one at each corner and one at the center of each end line of the claim.

The location monument on which this notice is posted is situated within Section 13, Township 8 North, Range 10 West, Gila and Salt River Base and Meridian, Arizona, and this claim occupies the following quarter section (s), section (s), Township (s), and Range (s):

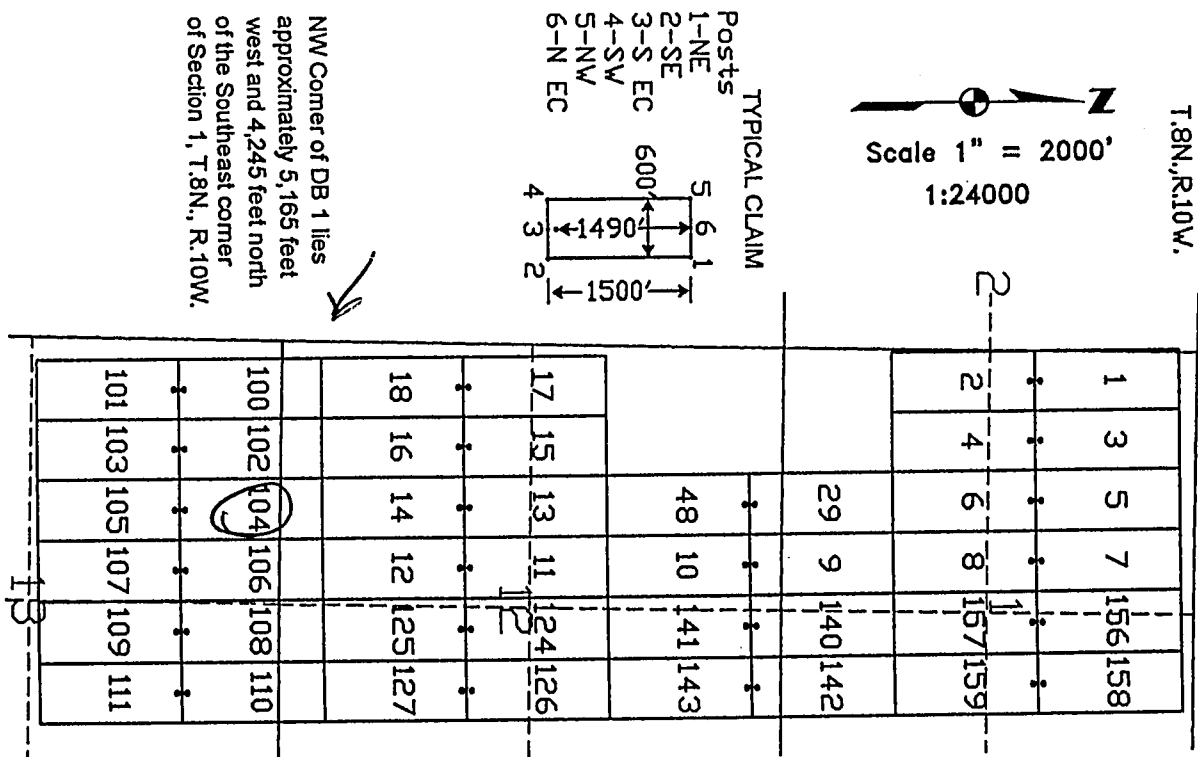
Quarter section	Section	Township	Range
<u>SW</u> 1/4	Section <u>12</u>	Township 8 North	Range <u>10</u> West
<u>NW</u> 1/4	Section <u>13</u>	Township 8 North	Range <u>10</u> West
1/4	Section _____	Township 8 North	Range _____ West
1/4	Section _____	Township 8 North	Range _____ West

The southwest corner of this claim is approximately 3965 feet West and 6255 feet South of the Southeast corner of Section 1, Township 8 North, and Range 10 West, Gila and Salt River Base and Meridian.

DATED AND POSTED on the ground this 2 day of June, 2007.

Dennis Augare Agent for: Canadian Mining of Arizona, Inc.  
2001 West Wickenburg Way, Ste 1  
Wickenburg, Arizona 85390

**Claim Map for DB Lode Claim**



The above map depicts the DB 104 lode mining claim, which is located in Section (s) 12, 13, Township 8 North, Range 10 West, Gila and Salt River Base Meridian, Yavapai County, Arizona. The claim corners, end centers, and location monument are marked by 2 inch by 2 inch by 5 foot wooden posts with aluminum tags. The bearings and distances between claim corners are as depicted on the map.

PHOENIX, ARIZONA

2007 AUG 24 A 8:02

RECEIVED  
B.L.M. AZ STATE OFFICE

AMC 38550b

# **LOCATION NOTICE FOR LODE MINING CLAIM**

NOTICE IS HEREBY GIVEN that the DB 105 lode mining claim has been located by Canadian Mining of Arizona, Inc., whose current mailing address is 2001 West Wickenburg Way, Ste 1, Wickenburg, Arizona 85390. The general course of this claim is north and south and it is situated in Yavapai County, Arizona. This claim is 1500 feet in length and 600 feet in width. This claim runs from the location monument on which this location notice is posted approximately 10 feet in a northerly direction to the north end line and 1490 feet in the opposite direction to the south end line. This claim is marked by six monuments, one at each corner and one at the center of each end line of the claim.

The location monument on which this notice is posted is situated within Section 13, Township 8 North, Range 10 West, Gila and Salt River Base and Meridian, Arizona, and this claim occupies the following quarter section (s), section (s), Township (s), and Range (s):

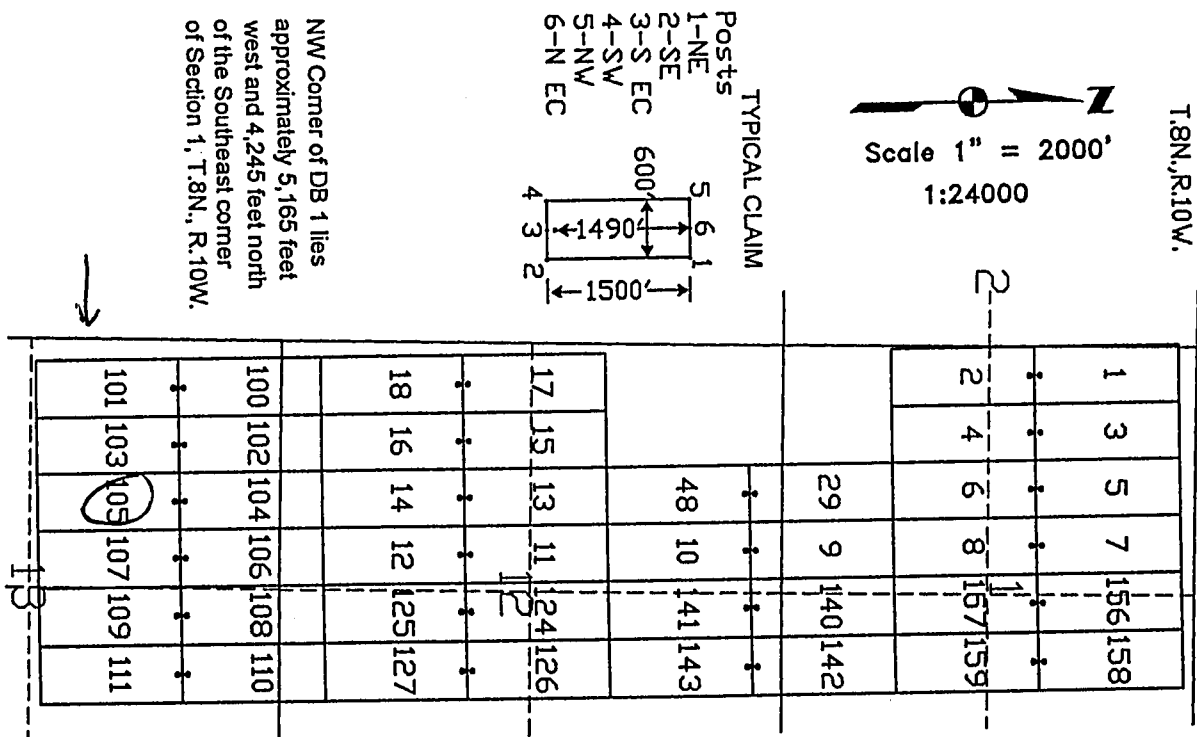
Quarter section	Section	Township	Range
<u>NW</u> ¼	Section <u>13</u>	Township 8 North	Range <u>10</u> West
¼	Section _____	Township 8 North	Range _____ West
¼	Section _____	Township 8 North	Range _____ West
¼	Section _____	Township 8 North	Range _____ West

The southwest corner of this claim is approximately 3965 feet West and 7755 feet South of the Southeast corner of Section 1, Township 8 North, and Range 10 West, Gila and Salt River Base and Meridian.

DATED AND POSTED on the ground this 2 day of June, 2007.

Dennis Augare Agent for: Canadian Mining of Arizona, Inc.  
2001 West Wickenburg Way, Ste 1  
Wickenburg, Arizona 85390

## **Claim Map for DB Lode Claim**



The above map depicts the DB 105 lode mining claim, which is located in Section (s) 13, Township 8 North, Range 10 West, Gila and Salt River Base Meridian, Yavapai County, Arizona. The claim corners, end centers, and location monument are marked by 2 inch by 2 inch by 5 foot wooden posts with aluminum tags. The bearings and distances between claim corners are as depicted on the map.

PHOENIX, ARIZONA

2007 AUG 24 A 8:02

RECEIVED  
B.L.M. AZ STATE OFFICE

AMC 385507

**LOCATION NOTICE FOR LODE MINING CLAIM**

NOTICE IS HEREBY GIVEN that the DB 106 lode mining claim has been located by Canadian Mining of Arizona, Inc., whose current mailing address is 2001 West Wickenburg Way, Ste 1, Wickenburg, Arizona 85390. The general course of this claim is north and south and it is situated in Yavapai County, Arizona. This claim is 1500 feet in length and 600 feet in width. This claim runs from the location monument on which this location notice is posted approximately 1490 feet in a northerly direction to the north end line and 10 feet in the opposite direction to the south end line. This claim is marked by six monuments, one at each corner and one at the center of each end line of the claim.

The location monument on which this notice is posted is situated within Section 13, Township 8 North, Range 10 West, Gila and Salt River Base and Meridian, Arizona, and this claim occupies the following quarter section (s), section (s), Township (s), and Range (s):

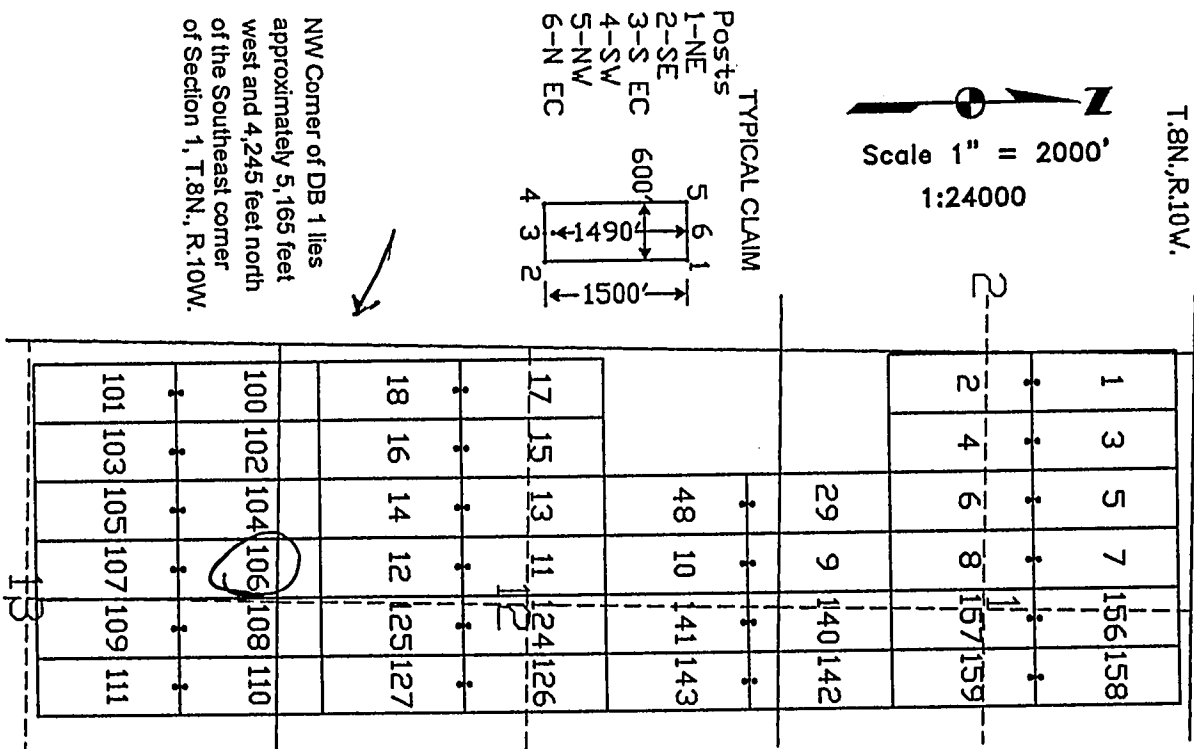
<u>Quarter section</u>	<u>Section</u>	<u>Township</u>	<u>Range</u>
<u>SW 1/4</u>	Section <u>12</u>	Township 8 North	Range <u>10</u> West
<u>NW 1/4</u>	Section <u>13</u>	Township 8 North	Range <u>10</u> West
<u>1/4</u>	Section _____	Township 8 North	Range _____ West
<u>1/4</u>	Section _____	Township 8 North	Range _____ West

The southwest corner of this claim is approximately 3365 feet West and 6255 feet South of the Southeast corner of Section 1, Township 8 North, and Range 10 West, Gila and Salt River Base and Meridian.

DATED AND POSTED on the ground this 2 day of June, 2007.

Dennis Augare Agent for: Canadian Mining of Arizona, Inc.  
2001 West Wickenburg Way, Ste 1  
Wickenburg, Arizona 85390

**Claim Map for DB Lode Claim**





LOCATION NOTICE FOR LODE MINING CLAIM

NOTICE IS HEREBY GIVEN that the DB 107 lode mining claim has been located by Canadian Mining of Arizona, Inc., whose current mailing address is 2001 West Wickenburg Way, Ste 1, Wickenburg, Arizona 85390. The general course of this claim is north and south and it is situated in Yavapai County, Arizona. This claim is 1500 feet in length and 600 feet in width. This claim runs from the location monument on which this location notice is posted approximately 10 feet in a northerly direction to the north end line and 1490 feet in the opposite direction to the south end line. This claim is marked by six monuments, one at each corner and one at the center of each end line of the claim.

The location monument on which this notice is posted is situated within Section 13, Township 8 North, Range 10 West, Gila and Salt River Base and Meridian, Arizona, and this claim occupies the following quarter section (s), section (s), Township (s), and Range (s):

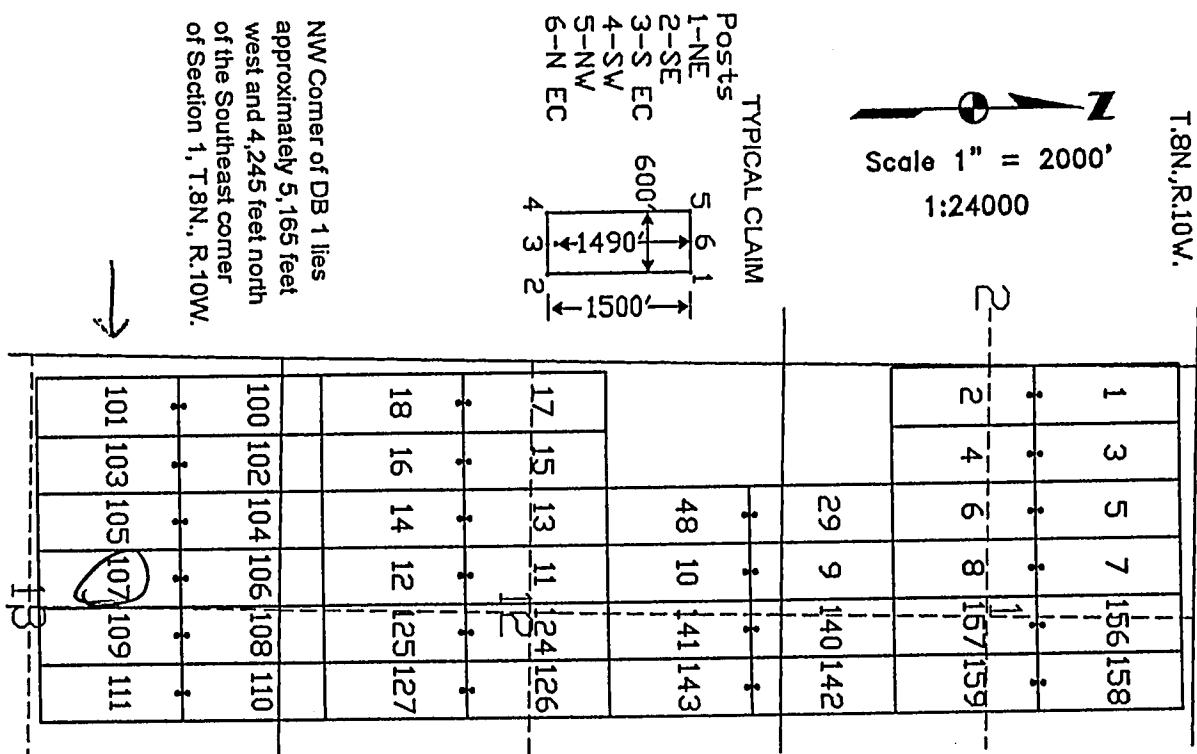
Quarter section	Section	Township	Range
<u>NW</u> 1/4	Section <u>13</u>	Township 8 North	Range <u>10</u> West
1/4	Section	Township 8 North	Range West
1/4	Section	Township 8 North	Range West
1/4	Section	Township 8 North	Range West

The southwest corner of this claim is approximately 3365 feet West and 7755 feet South of the Southeast corner of Section 1, Township 8 North, and Range 10 West, Gila and Salt River Base and Meridian.

DATED AND POSTED on the ground this 2 day of June, 2007.

Dennis Augare Agent for: Canadian Mining of Arizona, Inc.  
2001 West Wickenburg Way, Ste 1  
Wickenburg, Arizona 85390

Claim Map for DB Lode Claim



The above map depicts the DB 107 lode mining claim, which is located in Section (s) 13, Township 8 North, Range 10 West, Gila and Salt River Base Meridian, Yavapai County, Arizona. The claim corners, end centers, and location monument are marked by 2 inch by 2 inch by 5 foot wooden posts with aluminum tags. The bearings and distances between claim corners are as depicted on the map.

PHOENIX, ARIZONA

2007 AUG 24 A 8:02

RECEIVED  
B.L.M. AZ STATE OFFICE

AMC 385509

# **LOCATION NOTICE FOR LODE MINING CLAIM**

NOTICE IS HEREBY GIVEN that the DB 108 lode mining claim has been located by Canadian Mining of Arizona, Inc., whose current mailing address is 2001 West Wickenburg Way, Ste 1, Wickenburg, Arizona 85390. The general course of this claim is north and south and it is situated in Yavapai County, Arizona. This claim is 1500 feet in length and 600 feet in width. This claim runs from the location monument on which this location notice is posted approximately 1490 feet in a northerly direction to the north end line and 10 feet in the opposite direction to the south end line. This claim is marked by six monuments, one at each corner and one at the center of each end line of the claim.

The location monument on which this notice is posted is situated within Section 13, Township 8 North, Range 10 West, Gila and Salt River Base and Meridian, Arizona, and this claim occupies the following quarter section (s), section (s), Township (s), and Range (s):

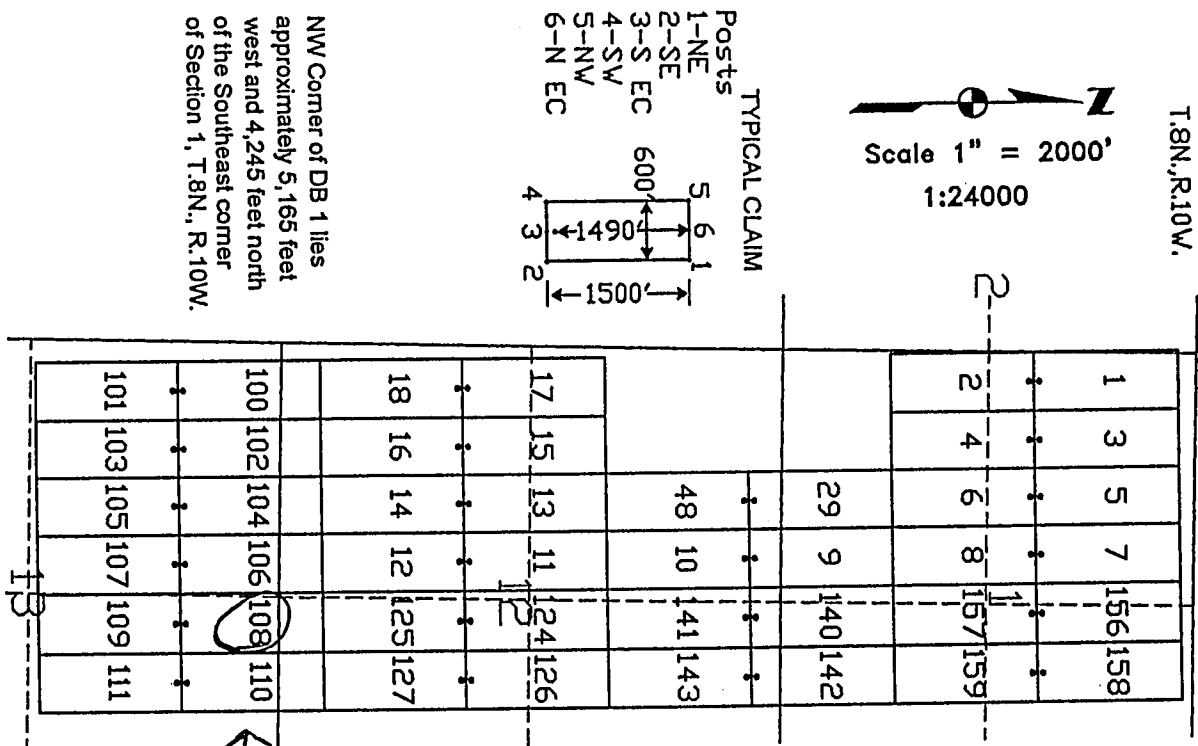
Quarter section	Section	Township	Range
<u>SW 1/4</u>	Section <u>12</u>	Township 8 North	Range <u>10</u> West
<u>SE 1/4</u>	Section <u>12</u>	Township 8 North	Range <u>10</u> West
<u>NW 1/4</u>	Section <u>13</u>	Township 8 North	Range <u>10</u> West
<u>NE 1/4</u>	Section <u>13</u>	Township 8 North	Range <u>10</u> West

The southwest corner of this claim is approximately 2765 feet West and 6255 feet South of the Southeast corner of Section 1, Township 8 North, and Range 10 West, Gila and Salt River Base and Meridian.

DATED AND POSTED on the ground this 2 day of June, 2007.

Dennis Augare Agent for: Canadian Mining of Arizona, Inc.  
2001 West Wickenburg Way, Ste 1  
Wickenburg, Arizona 85390

## **Claim Map for DB Lode Claim**



The above map depicts the DB 108 lode mining claim, which is located in Section (s) 12, 13, Township 8 North, Range 10 West, Gila and Salt River Base Meridian, Yavapai County, Arizona. The claim corners, end centers, and location monument are marked by 2 inch by 2 inch by 5 foot wooden posts with aluminum tags. The bearings and distances between claim corners are as depicted on the map.

PHOENIX, ARIZONA

2007 AUG 24 A 8:02

RECEIVED  
B.L.M. AZ STATE OFFICE

AMC 385510

**LOCATION NOTICE FOR LODE MINING CLAIM**

NOTICE IS HEREBY GIVEN that the DB 109 lode mining claim has been located by Canadian Mining of Arizona, Inc., whose current mailing address is 2001 West Wickenburg Way, Ste 1, Wickenburg, Arizona 85390. The general course of this claim is north and south and it is situated in Yavapai County, Arizona. This claim is 1500 feet in length and 600 feet in width. This claim runs from the location monument on which this location notice is posted approximately 10 feet in a northerly direction to the north end line and 1490 feet in the opposite direction to the south end line. This claim is marked by six monuments, one at each corner and one at the center of each end line of the claim.

The location monument on which this notice is posted is situated within Section 13, Township 8 North, Range 10 West, Gila and Salt River Base and Meridian, Arizona, and this claim occupies the following quarter section (s), section (s), Township (s), and Range (s):

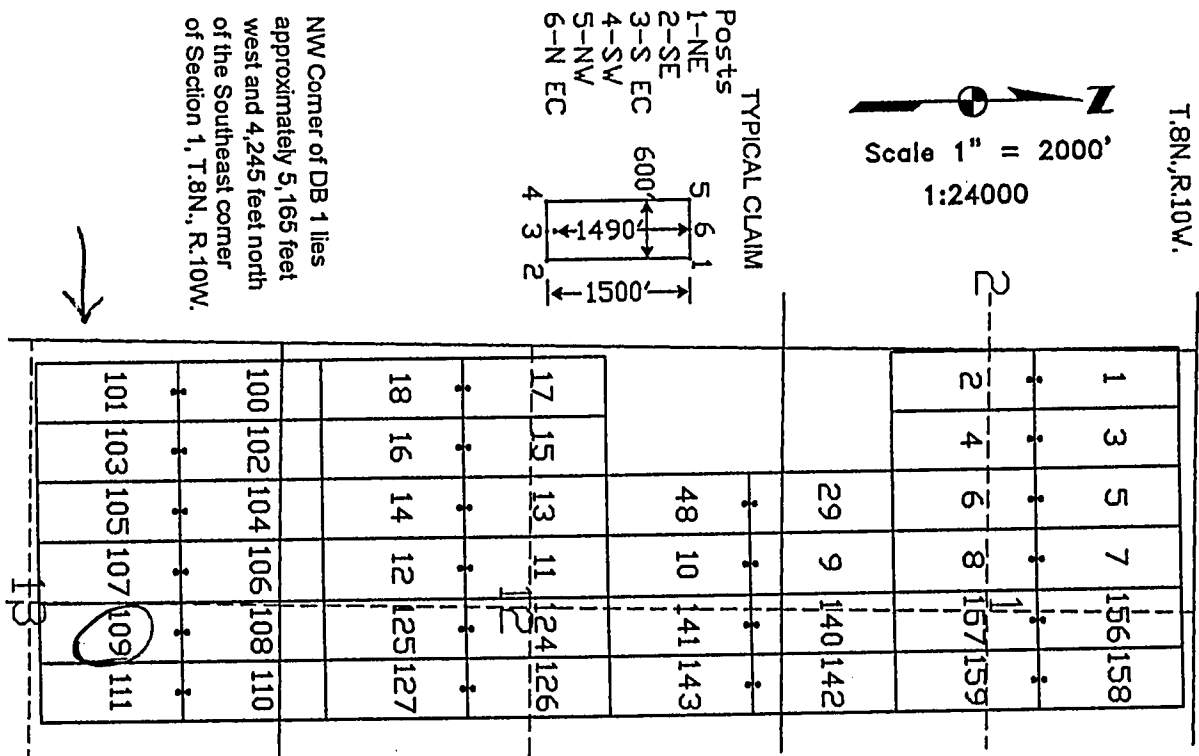
<u>Quarter section</u>	<u>Section</u>	<u>Township</u>	<u>Range</u>
<u>NE</u> 1/4	Section <u>13</u>	Township 8 North	Range <u>10</u> West
1/4	Section _____	Township 8 North	Range _____ West
1/4	Section _____	Township 8 North	Range _____ West
1/4	Section _____	Township 8 North	Range _____ West

The southwest corner of this claim is approximately 2765 feet West and 7755 feet South of the Southeast corner of Section 1, Township 8 North, and Range 10 West, Gila and Salt River Base and Meridian.

DATED AND POSTED on the ground this 2 day of June, 2007.

Dennis Augare Agent for: Canadian Mining of Arizona, Inc.  
2001 West Wickenburg Way, Ste 1  
Wickenburg, Arizona 85390

**Claim Map for DB Lode Claim**



The above map depicts the DB 109 lode mining claim, which is located in Section (s) 13, Township 8 North, Range 10 West, Gila and Salt River Base Meridian, Yavapai County, Arizona. The claim corners, end centers, and location monument are marked by 2 inch by 2 inch by 5 foot wooden posts with aluminum tags. The bearings and distances between claim corners are as depicted on the map.

PHOENIX, ARIZONA

2007 AUG 24 A 8: 02

RECEIVED  
B.L.M. AZ STATE OFFICE

AMC 385511

**LOCATION NOTICE FOR LODE MINING CLAIM**

NOTICE IS HEREBY GIVEN that the DB 110 lode mining claim has been located by Canadian Mining of Arizona, Inc., whose current mailing address is 2001 West Wickenburg Way, Ste 1, Wickenburg, Arizona 85390. The general course of this claim is north and south and it is situated in Yavapai County, Arizona. This claim is 1500 feet in length and 600 feet in width. This claim runs from the location monument on which this location notice is posted approximately 1490 feet in a northerly direction to the north end line and 10 feet in the opposite direction to the south end line. This claim is marked by six monuments, one at each corner and one at the center of each end line of the claim.

The location monument on which this notice is posted is situated within Section 13, Township 8 North, Range 10 West, Gila and Salt River Base and Meridian, Arizona, and this claim occupies the following quarter section (s), section (s), Township (s), and Range (s):

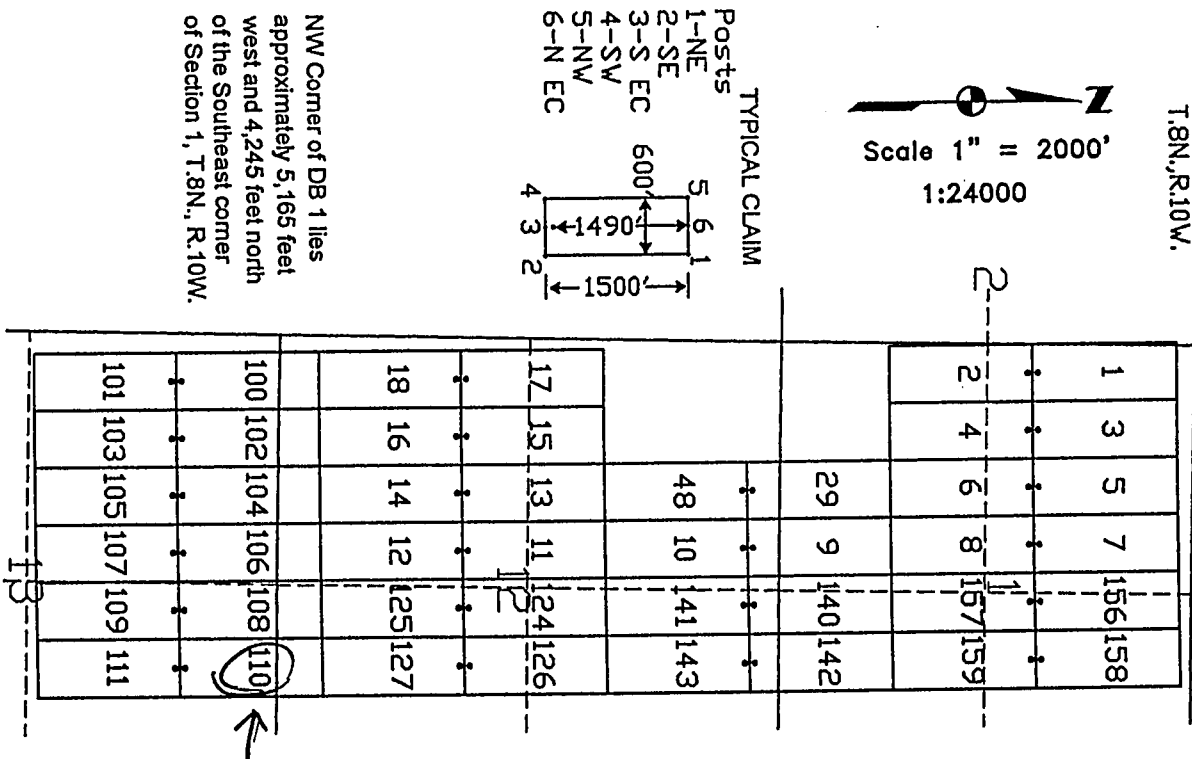
<u>Quarter section</u>	<u>Section</u>	<u>Township</u>	<u>Range</u>
<u>SE</u> ¼	Section <u>12</u>	Township 8 North	Range <u>10</u> West
<u>NE</u> ¼	Section <u>13</u>	Township 8 North	Range <u>10</u> West
¼	Section _____	Township 8 North	Range _____ West
¼	Section _____	Township 8 North	Range _____ West

The southwest corner of this claim is approximately 2165 feet West and 6255 feet South of the Southeast corner of Section 1, Township 8 North, and Range 10 West, Gila and Salt River Base and Meridian.

DATED AND POSTED on the ground this 2 day of June, 2007.

Dennis Augare Agent for: Canadian Mining of Arizona, Inc.  
2001 West Wickenburg Way, Ste 1  
Wickenburg, Arizona 85390

**Claim Map for DB Lode Claim**



The above map depicts the DB 110 lode mining claim, which is located in Section (s) 12, 13, Township 8 North, Range 10 West, Gila and Salt River Base Meridian, Yavapai County, Arizona. The claim corners, end centers, and location monument are marked by 2 inch by 2 inch by 5 foot wooden posts with aluminum tags. The bearings and distances between claim corners are as depicted on the map.

PHOENIX, ARIZONA

2007 AUG 24 A 8:02

RECEIVED  
B.L.M. AZ STATE OFFICE

AMC 385512

LOCATION NOTICE FOR LODE MINING CLAIM

NOTICE IS HEREBY GIVEN that the DB 111 lode mining claim has been located by Canadian Mining of Arizona, Inc., whose current mailing address is 2001 West Wickenburg Way, Ste 1, Wickenburg, Arizona 85390. The general course of this claim is north and south and it is situated in Yavapai County, Arizona. This claim is 1500 feet in length and 600 feet in width. This claim runs from the location monument on which this location notice is posted approximately 10 feet in a northerly direction to the north end line and 1490 feet in the opposite direction to the south end line. This claim is marked by six monuments, one at each corner and one at the center of each end line of the claim.

The location monument on which this notice is posted is situated within Section 13, Township 8 North, Range 10 West, Gila and Salt River Base and Meridian, Arizona, and this claim occupies the following quarter section (s), section (s), Township (s), and Range (s):

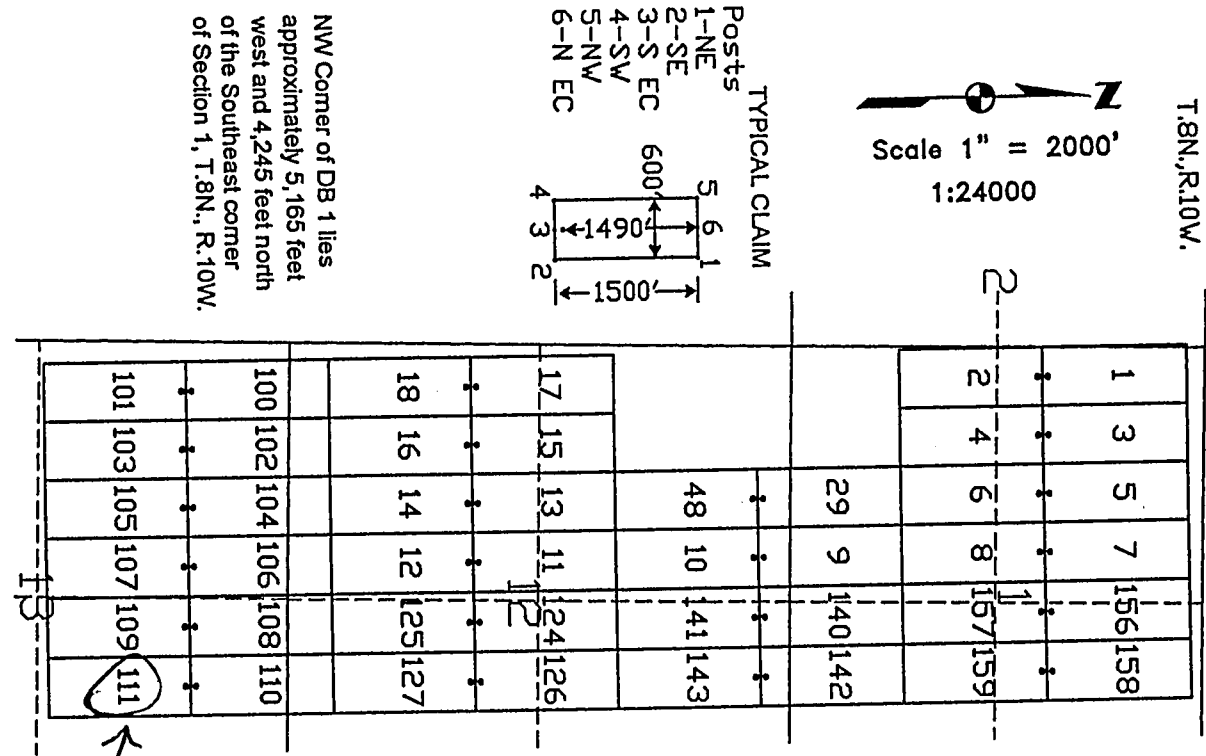
Quarter section	Section	Township	Range
<u>NE 1/4</u>	Section <u>13</u>	Township 8 North	Range <u>10</u> West
<u>1/4</u>	Section _____	Township 8 North	Range _____ West
<u>1/4</u>	Section _____	Township 8 North	Range _____ West
<u>1/4</u>	Section _____	Township 8 North	Range _____ West

The southwest corner of this claim is approximately 2165 feet West and 7755 feet South of the Southeast corner of Section 1, Township 8 North, and Range 10 West, Gila and Salt River Base and Meridian.

DATED AND POSTED on the ground this 2 day of June, 2007.

Dennis Augare Agent for: Canadian Mining of Arizona, Inc.  
2001 West Wickenburg Way, Ste 1  
Wickenburg, Arizona 85390

Claim Map for DB Lode Claim



The above map depicts the DB 111 lode mining claim, which is located in Section (s) 13, Township 8 North, Range 10 West, Gila and Salt River Base Meridian, Yavapai County, Arizona. The claim corners, end centers, and location monument are marked by 2 inch by 2 inch by 5 foot wooden posts with aluminum tags. The bearings and distances between claim corners are as depicted on the map.

RECEIVED  
B.L.M. AZ STATE OFFICE  
2007 AUG 24 A 8:02

AMC 385513



LOCATION NOTICE FOR LODE MINING CLAIM

NOTICE IS HEREBY GIVEN that the DB 112 lode mining claim has been located by Canadian Mining of Arizona, Inc., whose current mailing address is 2001 West Wickenburg Way, Ste 1, Wickenburg, Arizona 85390. The general course of this claim is north and south and it is situated in Yavapai County, Arizona. This claim is 1500 feet in length and 600 feet in width. This claim runs from the location monument on which this location notice is posted approximately 1490 feet in a northerly direction to the north end line and 10 feet in the opposite direction to the south end line. This claim is marked by six monuments, one at each corner and one at the center of each end line of the claim.

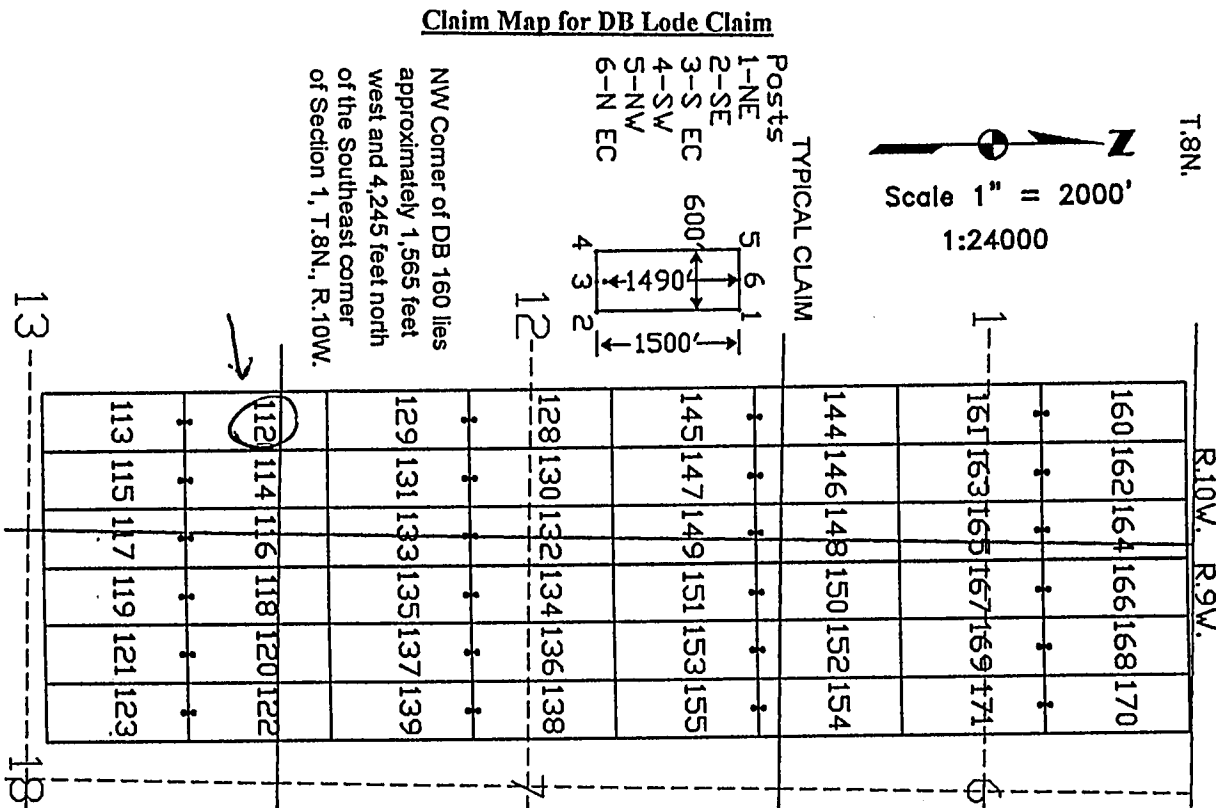
The location monument on which this notice is posted is situated within Section 13, Township 8 North, Range 10 West, Gila and Salt River Base and Meridian, Arizona, and this claim occupies the following quarter section (s), section (s), Township (s), and Range (s):

Quarter section	Section	Township	Range
<u>SE</u> $\frac{1}{4}$	Section <u>12</u>	Township 8 North	Range <u>10</u> West
<u>NE</u> $\frac{1}{4}$	Section <u>13</u>	Township 8 North	Range <u>10</u> West
$\frac{1}{4}$	Section _____	Township 8 North	Range _____ West
$\frac{1}{4}$	Section _____	Township 8 North	Range _____ West

The southwest corner of this claim is approximately 1565 feet West and 62.55 feet South of the Southeast corner of Section 1, Township 8 North, and Range 10 West, Gila and Salt River Base and Meridian.

DATED AND POSTED on the ground this 2 day of June, 2007.

Dennis Augare Agent for: Canadian Mining of Arizona, Inc.  
2001 West Wickenburg Way, Ste 1  
Wickenburg, Arizona 85390



The above map depicts the DB 112 lode mining claim, which is located in Section (s) 12, 13, Township 8 North, Range 10 West, Gila and Salt River Base Meridian, Yavapai County, Arizona. The claim corners, end centers, and location monument are marked by 2 inch by 2 inch by 5 foot wooden posts with aluminum tags. The bearings and distances between claim corners are as depicted on the map.

RECEIVED  
B.L.M. AZ STATE OFFICE  
2007 AUG 24 A 8: 02  
PHOENIX, ARIZONA

AMC 385514

LOCATION NOTICE FOR LODE MINING CLAIM

NOTICE IS HEREBY GIVEN that the DB 113 lode mining claim has been located by Canadian Mining of Arizona, Inc., whose current mailing address is 2001 West Wickenburg Way, Ste 1, Wickenburg, Arizona 85390. The general course of this claim is north and south and it is situated in Yavapai County, Arizona. This claim is 1500 feet in length and 600 feet in width. This claim runs from the location monument on which this location notice is posted approximately 10 feet in a northerly direction to the north end line and 1490 feet in the opposite direction to the south end line. This claim is marked by six monuments, one at each corner and one at the center of each end line of the claim.

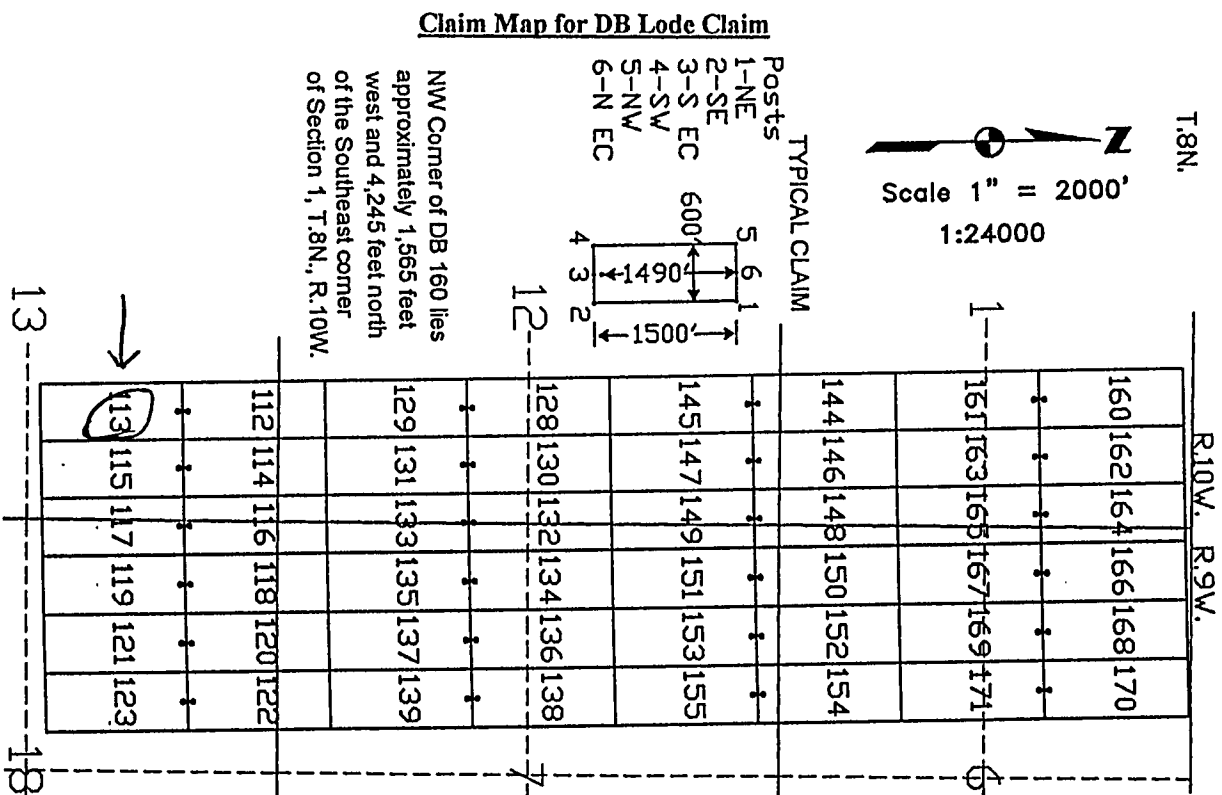
The location monument on which this notice is posted is situated within Section 13, Township 8 North, Range 10 West, Gila and Salt River Base and Meridian, Arizona, and this claim occupies the following quarter section (s), section (s), Township (s), and Range (s):

Quarter section	Section	Township	Range
<u>NE 1/4</u>	Section <u>13</u>	Township 8 North	Range <u>10</u> West
<u>1/4</u>	Section _____	Township 8 North	Range _____ West
<u>1/4</u>	Section _____	Township 8 North	Range _____ West
<u>1/4</u>	Section _____	Township 8 North	Range _____ West

The southwest corner of this claim is approximately 1565 feet West and 785 feet South of the Southeast corner of Section 1, Township 8 North, and Range 10 West, Gila and Salt River Base and Meridian.

DATED AND POSTED on the ground this 2 day of June, 2007.

Dennis Augare Agent for: Canadian Mining of Arizona, Inc.  
2001 West Wickenburg Way, Ste 1  
Wickenburg, Arizona 85390



The above map depicts the DB 113 lode mining claim, which is located in Section (s) 13, Township 8 North, Range 10 West, Gila and Salt River Base Meridian, Yavapai County, Arizona. The claim corners, end centers, and location monument are marked by 2 inch by 2 inch by 5 foot wooden posts with aluminum tags. The bearings and distances between claim corners are as depicted on the map.

PHOENIX, ARIZONA

2007 AUG 24 A 8:02

RECEIVED  
B.L.M. AZ STATE OFFICE

AMC 385515

LOCATION NOTICE FOR LODE MINING CLAIM

NOTICE IS HEREBY GIVEN that the DB 114 lode mining claim has been located by Canadian Mining of Arizona, Inc., whose current mailing address is 2001 West Wickenburg Way, Ste 1, Wickenburg, Arizona 85390. The general course of this claim is north and south and it is situated in Yavapai County, Arizona. This claim is 1500 feet in length and 600 feet in width. This claim runs from the location monument on which this location notice is posted approximately 1490 feet in a northerly direction to the north end line and 10 feet in the opposite direction to the south end line. This claim is marked by six monuments, one at each corner and one at the center of each end line of the claim.

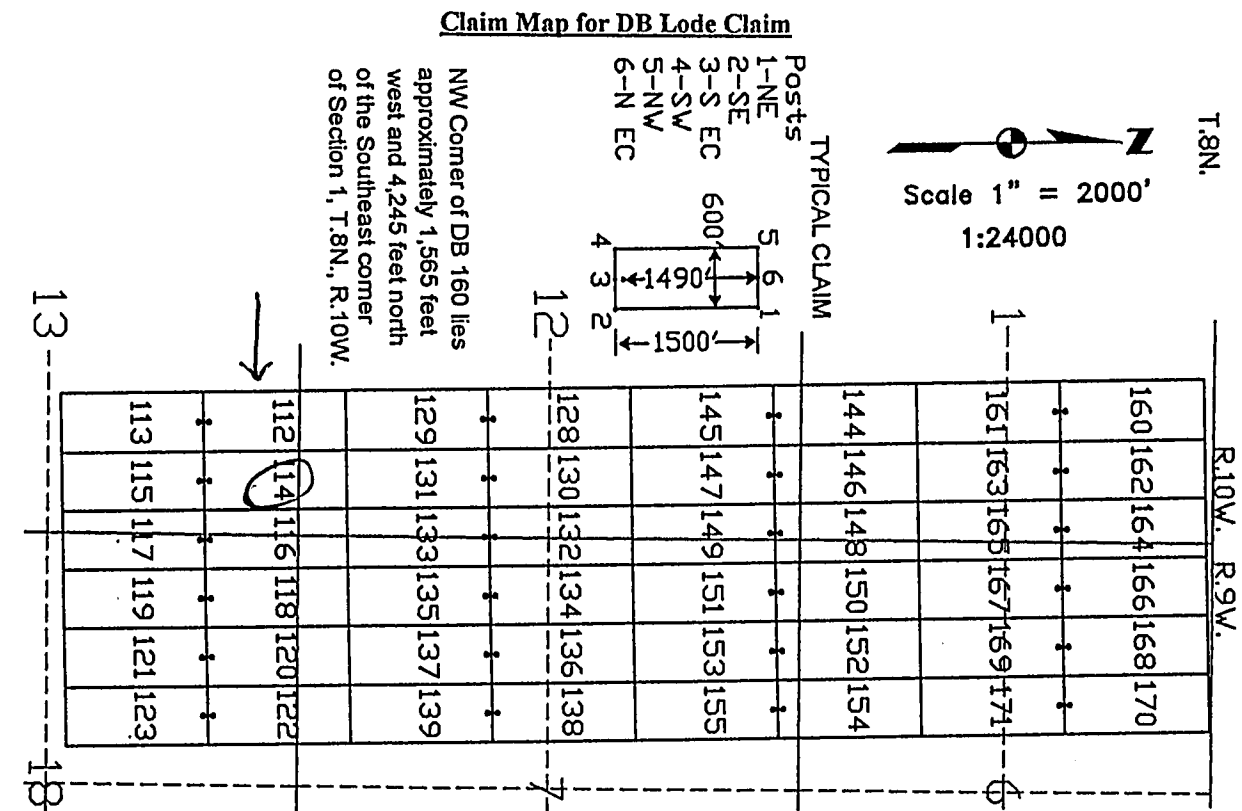
The location monument on which this notice is posted is situated within Section 13, Township 8 North, Range 10 West, Gila and Salt River Base and Meridian, Arizona, and this claim occupies the following quarter section (s), section (s), Township (s), and Range (s):

Quarter section	Section	Township	Range
<u>SE</u> $\frac{1}{4}$	Section <u>12</u>	Township 8 North	Range <u>10</u> West
<u>NE</u> $\frac{1}{4}$	Section <u>13</u>	Township 8 North	Range <u>10</u> West
$\frac{1}{4}$	Section _____	Township 8 North	Range _____ West
$\frac{1}{4}$	Section _____	Township 8 North	Range _____ West

The southwest corner of this claim is approximately 965 feet West and 62.55 feet South of the Southeast corner of Section 1, Township 8 North, and Range 10 West, Gila and Salt River Base and Meridian.

DATED AND POSTED on the ground this 2 day of June, 2007.

Agent for: Canadian Mining of Arizona, Inc.  
2001 West Wickenburg Way, Ste 1  
Wickenburg, Arizona 85390



The above map depicts the DB 114 lode mining claim, which is located in Section (s) 12, 13, Township 8 North, Range 10 West, Gila and Salt River Base Meridian, Yavapai County, Arizona. The claim corners, end centers, and location monument are marked by 2 inch by 2 inch by 5 foot wooden posts with aluminum tags. The bearings and distances between claim corners are as depicted on the map.

2007 AUG 24 A 8:02

RECEIVED  
B.L.M. AZ STATE OFFICE

AMC 385516

LOCATION NOTICE FOR LODE MINING CLAIM

NOTICE IS HEREBY GIVEN that the DB 115 lode mining claim has been located by Canadian Mining of Arizona, Inc., whose current mailing address is 2001 West Wickenburg Way, Ste 1, Wickenburg, Arizona 85390. The general course of this claim is north and south and it is situated in Yavapai County, Arizona. This claim is 1500 feet in length and 600 feet in width. This claim runs from the location monument on which this location notice is posted approximately 10 feet in a northerly direction to the north end line and 1490 feet in the opposite direction to the south end line. This claim is marked by six monuments, one at each corner and one at the center of each end line of the claim.

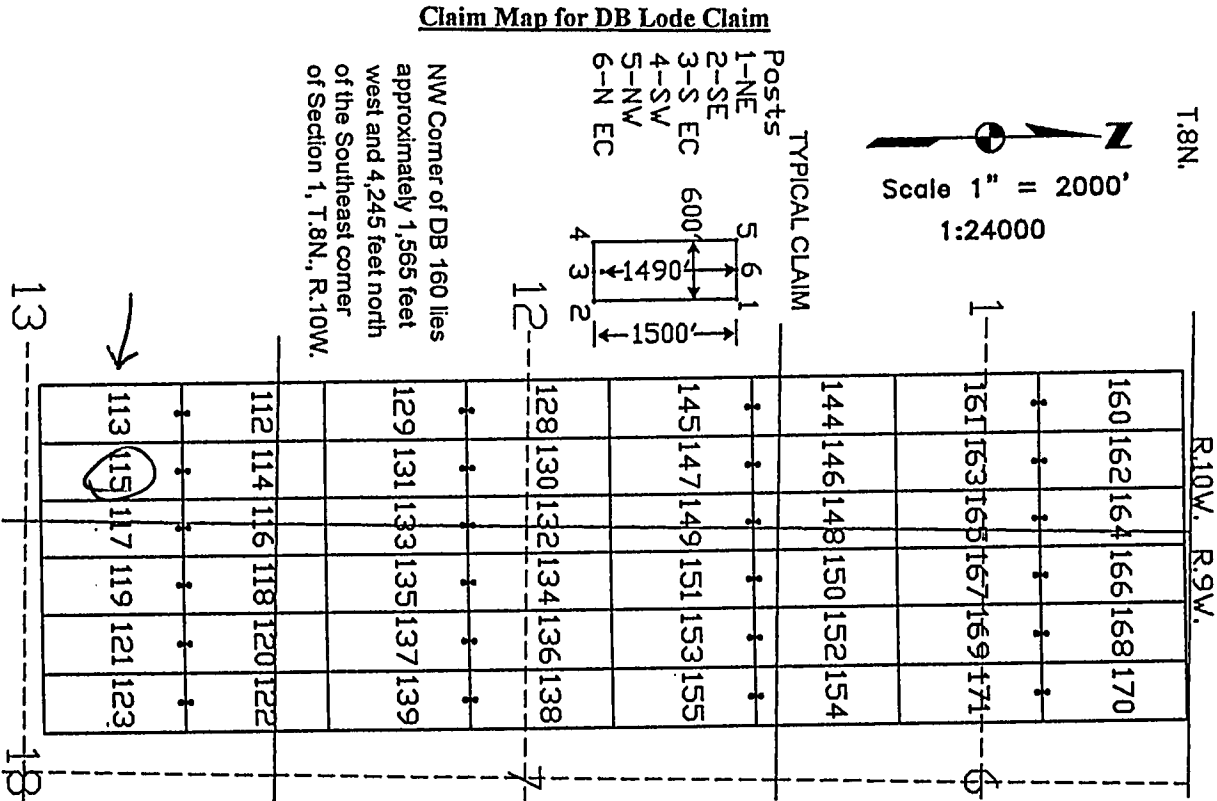
The location monument on which this notice is posted is situated within Section 13, Township 8 North, Range 10 West, Gila and Salt River Base and Meridian, Arizona, and this claim occupies the following quarter section (s), section (s), Township (s), and Range (s):

Quarter section	Section	Township	Range
<u>NE</u> 1/4	Section <u>13</u>	Township 8 North	Range <u>10</u> West
1/4	Section	Township 8 North	Range West
1/4	Section	Township 8 North	Range West
1/4	Section	Township 8 North	Range West

The southwest corner of this claim is approximately 965 feet West and 7755 feet South of the Southeast corner of Section 1, Township 8 North, and Range 10 West, Gila and Salt River Base and Meridian.

DATED AND POSTED on the ground this 8 day of June, 2007.

Dennis Augare Agent for: Canadian Mining of Arizona, Inc.  
2001 West Wickenburg Way, Ste 1  
Wickenburg, Arizona 85390



The above map depicts the DB 115 lode mining claim, which is located in Section (s) 13, Township 8 North, Range 10 West, Gila and Salt River Base Meridian, Yavapai County, Arizona. The claim corners, end centers, and location monument are marked by 2 inch by 2 inch by 5 foot wooden posts with aluminum tags. The bearings and distances between claim corners are as depicted on the map.

RECEIVED  
B.L.M. AZ STATE OFFICE  
2007 AUG 24 A 8:02

AMC 385517

# **LOCATION NOTICE FOR LODE MINING CLAIM**

NOTICE IS HEREBY GIVEN that the DB 116 lode mining claim has been located by Canadian Mining of Arizona, Inc., whose current mailing address is 2001 West Wickenburg Way, Ste 1, Wickenburg, Arizona 85390. The general course of this claim is north and south and it is situated in Yavapai County, Arizona. This claim is 1500 feet in length and 600 feet in width. This claim runs from the location monument on which this location notice is posted approximately 1490 feet in a northerly direction to the north end line and 10 feet in the opposite direction to the south end line. This claim is marked by six monuments, one at each corner and one at the center of each end line of the claim.

The location monument on which this notice is posted is situated within Section 18, Township 8 North, Range 9 West, Gila and Salt River Base and Meridian, Arizona, and this claim occupies the following quarter section (s), section (s), Township (s), and Range (s):

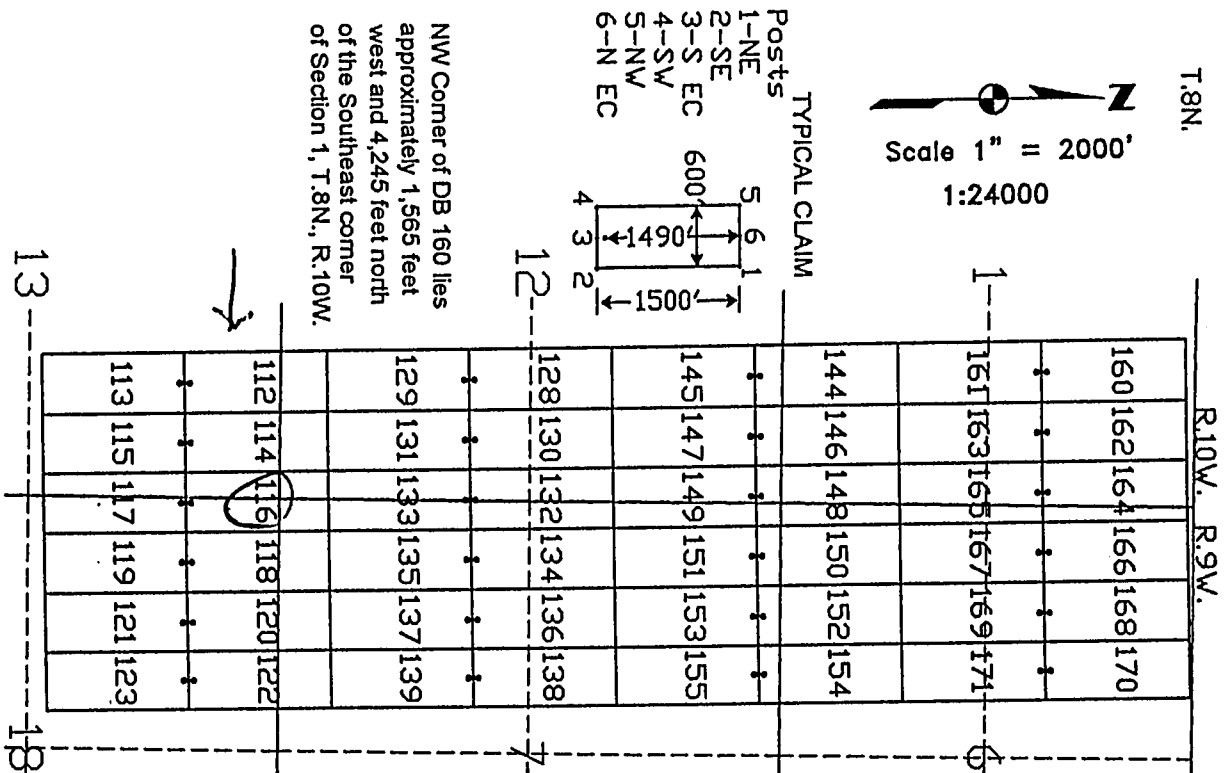
Quarter section	Section	Township	Range
<u>SE 1/4</u>	Section <u>12</u>	Township 8 North	Range <u>10</u> West
<u>NE 1/4</u>	Section <u>13</u>	Township 8 North	Range <u>10</u> West
<u>SW 1/4</u>	Section <u>7</u>	Township 8 North	Range <u>9</u> West
<u>NW 1/4</u>	Section <u>18</u>	Township 8 North	Range <u>9</u> West

The southwest corner of this claim is approximately 365 feet West and 6255 feet South of the Southeast corner of Section 1, Township 8 North, and Range 10 West, Gila and Salt River Base and Meridian.

DATED AND POSTED on the ground this 2 day of June, 2007.

Dennis Augare Agent for: Canadian Mining of Arizona, Inc.  
2001 West Wickenburg Way, Ste 1  
Wickenburg, Arizona 85390

**Claim Map for DB Lode Claim**



The above map depicts the DB 116 lode mining claim, which is located in Section (s) 12, 13, 7, 18 Township 8 North, Range 10, 9 West, Gila and Salt River Base Meridian, Yavapai County, Arizona. The claim corners, end centers, and location monument are marked by 2 inch by 2 inch by 5 foot wooden posts with aluminum tags. The bearings and distances between claim corners are as depicted on the map.

RECEIVED  
B.L.M. AZ STATE OFFICE  
2007 AUG 24 A 8:03

ANO 385518



## LOCATION NOTICE FOR LODE MINING CLAIM

NOTICE IS HEREBY GIVEN that the DB 117 lode mining claim has been located by Canadian Mining of Arizona, Inc., whose current mailing address is 2001 West Wickenburg Way, Ste 1, Wickenburg, Arizona 85390. The general course of this claim is north and south and it is situated in Yavapai County, Arizona. This claim is 1500 feet in length and 600 feet in width. This claim runs from the location monument on which this location notice is posted approximately 10 feet in a northerly direction to the north end line and 1490 feet in the opposite direction to the south end line. This claim is marked by six monuments, one at each corner and one at the center of each end line of the claim.

The location monument on which this notice is posted is situated within Section 18, Township 8 North, Range 9 West, Gila and Salt River Base and Meridian, Arizona, and this claim occupies the following quarter section (s), section (s), Township (s), and Range (s):

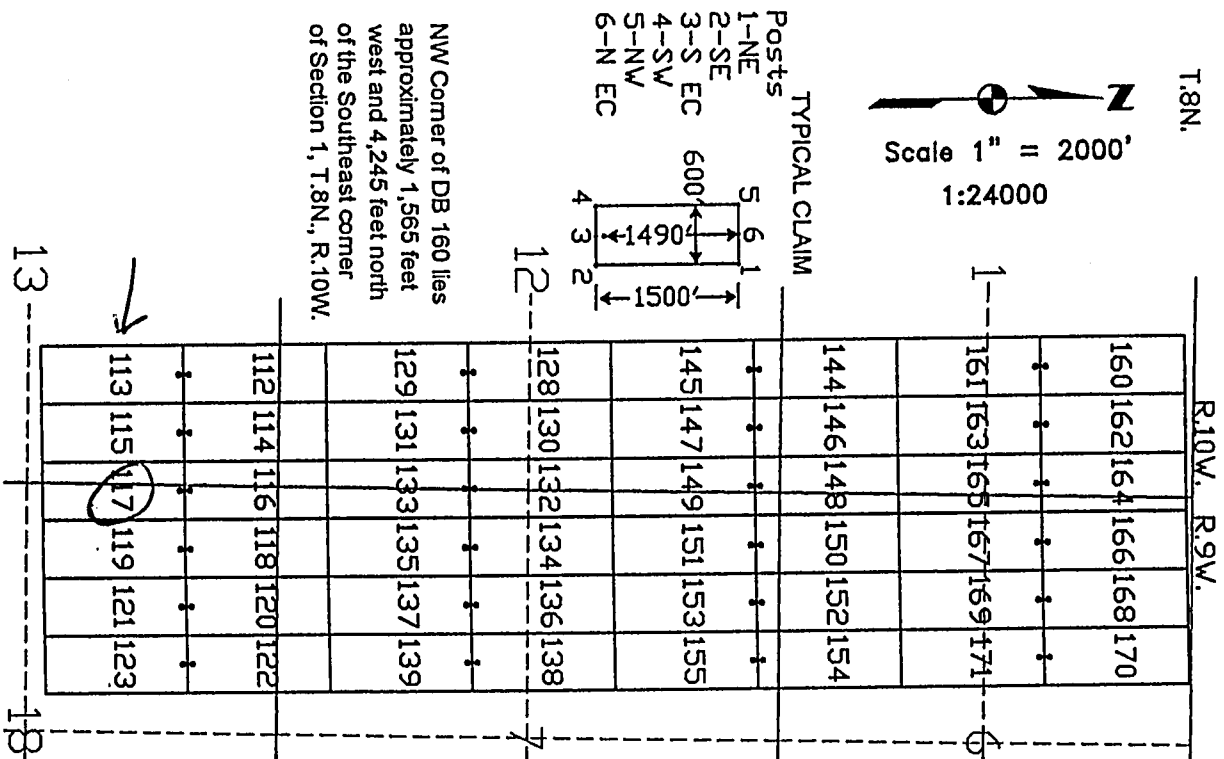
<u>Quarter section</u>	<u>Section</u>	<u>Township</u>	<u>Range</u>
<u>NE 1/4</u>	Section <u>13</u>	Township 8 North	Range <u>10</u> West
<u>NW 1/4</u>	Section <u>18</u>	Township 8 North	Range <u>9</u> West
<u>      1/4</u>	Section <u>      </u>	Township 8 North	Range <u>      </u> West
<u>      1/4</u>	Section <u>      </u>	Township 8 North	Range <u>      </u> West

The southwest corner of this claim is approximately 365 feet West and 7755 feet South of the Southeast corner of Section 1, Township 8 North, and Range 10 West, Gila and Salt River Base and Meridian.

DATED AND POSTED on the ground this 2 day of June, 2007.

Dennis Augare Agent for: Canadian Mining of Arizona, Inc.  
2001 West Wickenburg Way, Ste 1  
Wickenburg, Arizona 85390

### Claim Map for DB Lode Claim



The above map depicts the DB 117 lode mining claim, which is located in Section (s) 13, 18, Township 8 North, Range 10, 9 West, Gila and Salt River Base Meridian, Yavapai County, Arizona. The claim corners, end centers, and location monument are marked by 2 inch by 2 inch by 5 foot wooden posts with aluminum tags. The bearings and distances between claim corners are as depicted on the map.

PHOENIX, ARIZONA

2007 AUG 24 A 8:03

RECEIVED  
B.L.M. AZ STATE OFFICE

AMC 385519

**LOCATION NOTICE FOR LODE MINING CLAIM**

NOTICE IS HEREBY GIVEN that the DB 118 lode mining claim has been located by Canadian Mining of Arizona, Inc., whose current mailing address is 2001 West Wickenburg Way, Ste 1, Wickenburg, Arizona 85390. The general course of this claim is north and south and it is situated in Yavapai County, Arizona. This claim is 1500 feet in length and 600 feet in width. This claim runs from the location monument on which this location notice is posted approximately 1490 feet in a northerly direction to the north end line and 10 feet in the opposite direction to the south end line. This claim is marked by six monuments, one at each corner and one at the center of each end line of the claim.

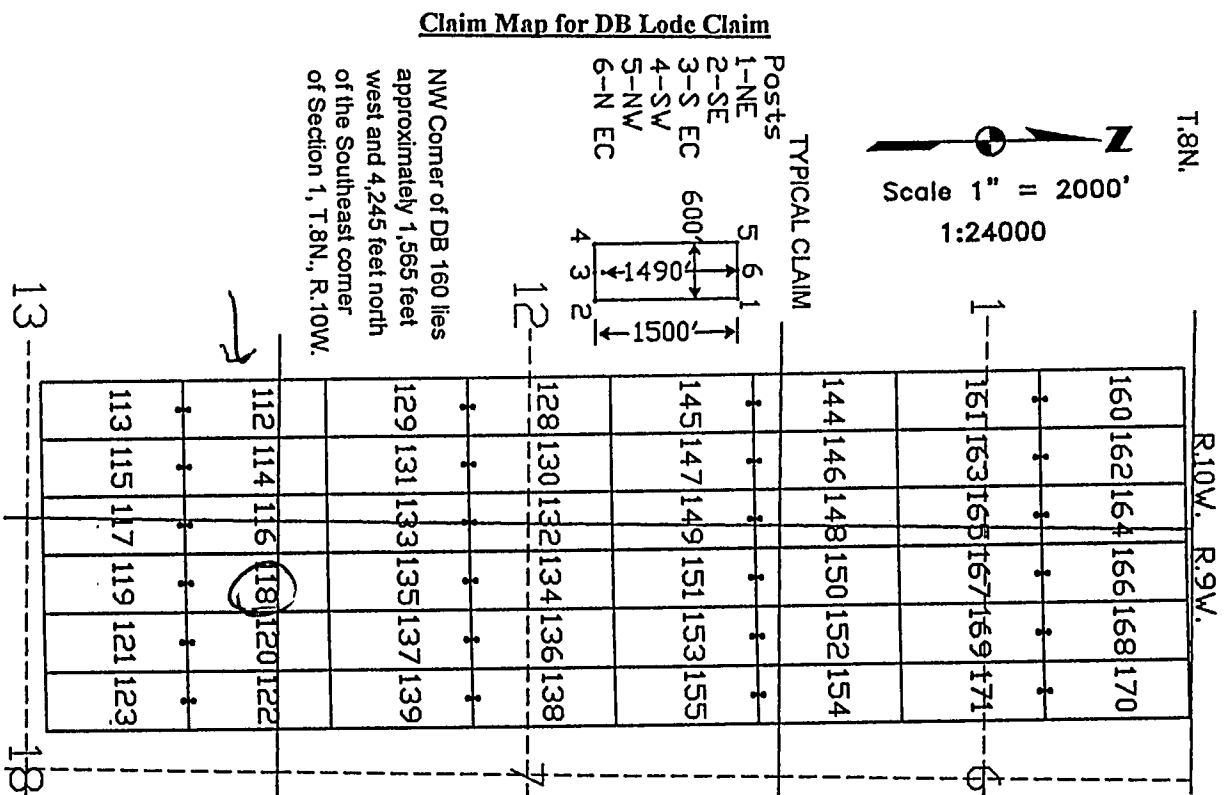
The location monument on which this notice is posted is situated within Section 18, Township 8 North, Range 9 West, Gila and Salt River Base and Meridian, Arizona, and this claim occupies the following quarter section (s), section (s), Township (s), and Range (s):

<u>Quarter section</u>	<u>Section</u>	<u>Township</u>	<u>Range</u>
<u>SW</u> ¼	Section <u>7</u>	Township 8 North	Range <u>9</u> West
<u>NW</u> ¼	Section <u>18</u>	Township 8 North	Range <u>9</u> West
¼	Section _____	Township 8 North	Range _____ West
¼	Section _____	Township 8 North	Range _____ West

The southwest corner of this claim is approximately 234 feet East and 6255 feet South of the Southeast corner of Section 1, Township 8 North, and Range 10 West, Gila and Salt River Base and Meridian.

DATED AND POSTED on the ground this 2 day of June, 2007.

Dennis Augare Agent for: Canadian Mining of Arizona, Inc.  
2001 West Wickenburg Way, Ste 1  
Wickenburg, Arizona 85390



The above map depicts the DB 118 lode mining claim, which is located in Section (s) 7, 18, Township 8 North, Range 9 West, Gila and Salt River Base Meridian, Yavapai County, Arizona. The claim corners, end centers, and location monument are marked by 2 inch by 2 inch by 5 foot wooden posts with aluminum tags. The bearings and distances between claim corners are as depicted on the map.

PHOENIX, ARIZONA

2007 AUG 24 A 8:03

RECEIVED  
B.L.M. AZ STATE OFFICE

AMC 385520

**LOCATION NOTICE FOR LODE MINING CLAIM.**

NOTICE IS HEREBY GIVEN that the DB 119 lode mining claim has been located by Canadian Mining of Arizona, Inc., whose current mailing address is 2001 West Wickenburg Way, Ste 1, Wickenburg, Arizona 85390. The general course of this claim is north and south and it is situated in Yavapai County, Arizona. This claim is 1500 feet in length and 600 feet in width. This claim runs from the location monument on which this location notice is posted approximately 10 feet in a northerly direction to the north end line and 1490 feet in the opposite direction to the south end line. This claim is marked by six monuments, one at each corner and one at the center of each end line of the claim.

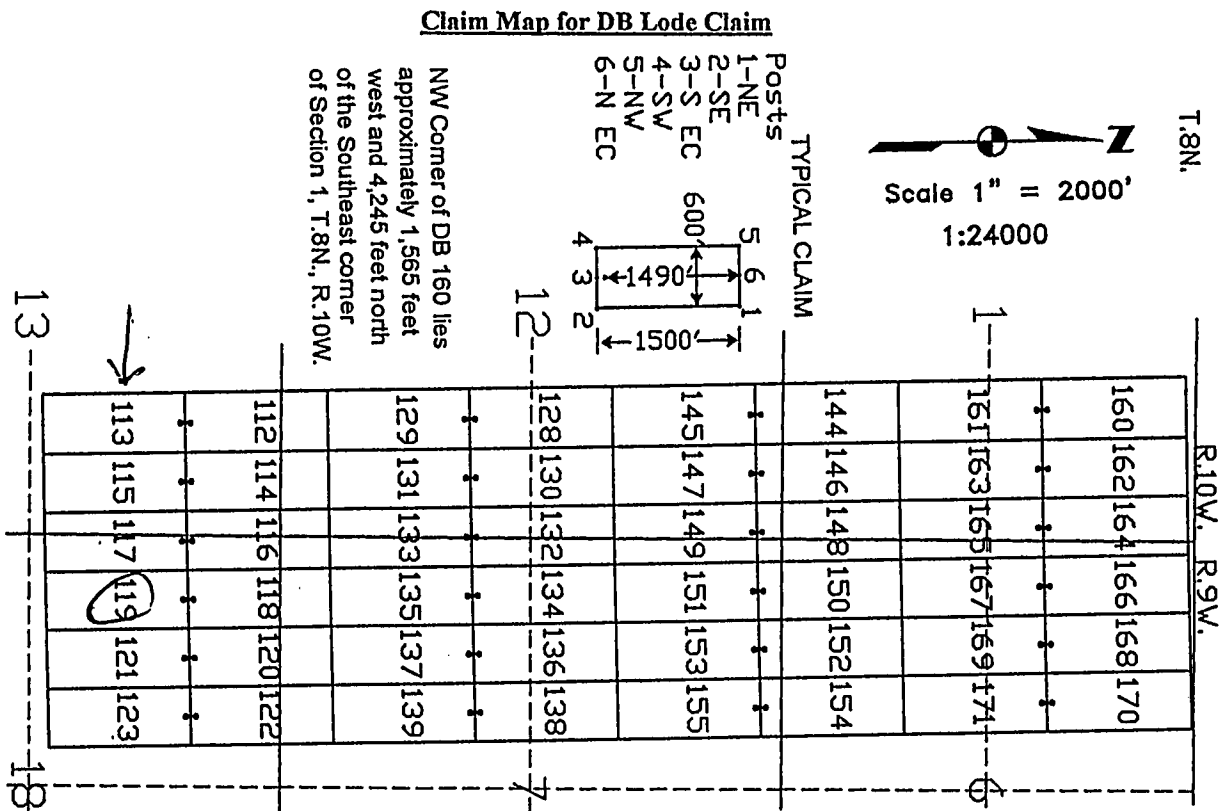
The location monument on which this notice is posted is situated within Section 18, Township 8 North, Range 9 West, Gila and Salt River Base and Meridian, Arizona, and this claim occupies the following quarter section (s), section (s), Township (s), and Range (s):

<u>Quarter section</u>	<u>Section</u>	<u>Township</u>	<u>Range</u>
<u>NW 1/4</u>	Section <u>18</u>	Township 8 North	Range <u>9</u> West
<u>1/4</u>	Section _____	Township 8 North	Range _____ West
<u>1/4</u>	Section _____	Township 8 North	Range _____ West
<u>1/4</u>	Section _____	Township 8 North	Range _____ West

The southwest corner of this claim is approximately 234 feet East and 7755 feet South of the Southeast corner of Section 1, Township 8 North, and Range 10 West, Gila and Salt River Base and Meridian.

DATED AND POSTED on the ground this 2 day of June, 2007.

Dennis Augare Agent for: Canadian Mining of Arizona, Inc.  
2001 West Wickenburg Way, Ste 1  
Wickenburg, Arizona 85390



The above map depicts the DB 119 lode mining claim, which is located in Section (s) 18, Township 8 North, Range 9 West, Gila and Salt River Base Meridian, Yavapai County, Arizona. The claim corners, end centers, and location monument are marked by 2 inch by 2 inch by 5 foot wooden posts with aluminum tags. The bearings and distances between claim corners are as depicted on the map.

PHOENIX, ARIZONA

2007 AUG 24 A 8:03

RECEIVED  
B.L.M. AZ STATE OFFICE

AMC 385521

LOCATION NOTICE FOR LODE MINING CLAIM

NOTICE IS HEREBY GIVEN that the DB 120 lode mining claim has been located by Canadian Mining of Arizona, Inc., whose current mailing address is 2001 West Wickenburg Way, Ste 1, Wickenburg, Arizona 85390. The general course of this claim is north and south and it is situated in Yavapai County, Arizona. This claim is 1500 feet in length and 600 feet in width. This claim runs from the location monument on which this location notice is posted approximately 1490 feet in a northerly direction to the north end line and 10 feet in the opposite direction to the south end line. This claim is marked by six monuments, one at each corner and one at the center of each end line of the claim.

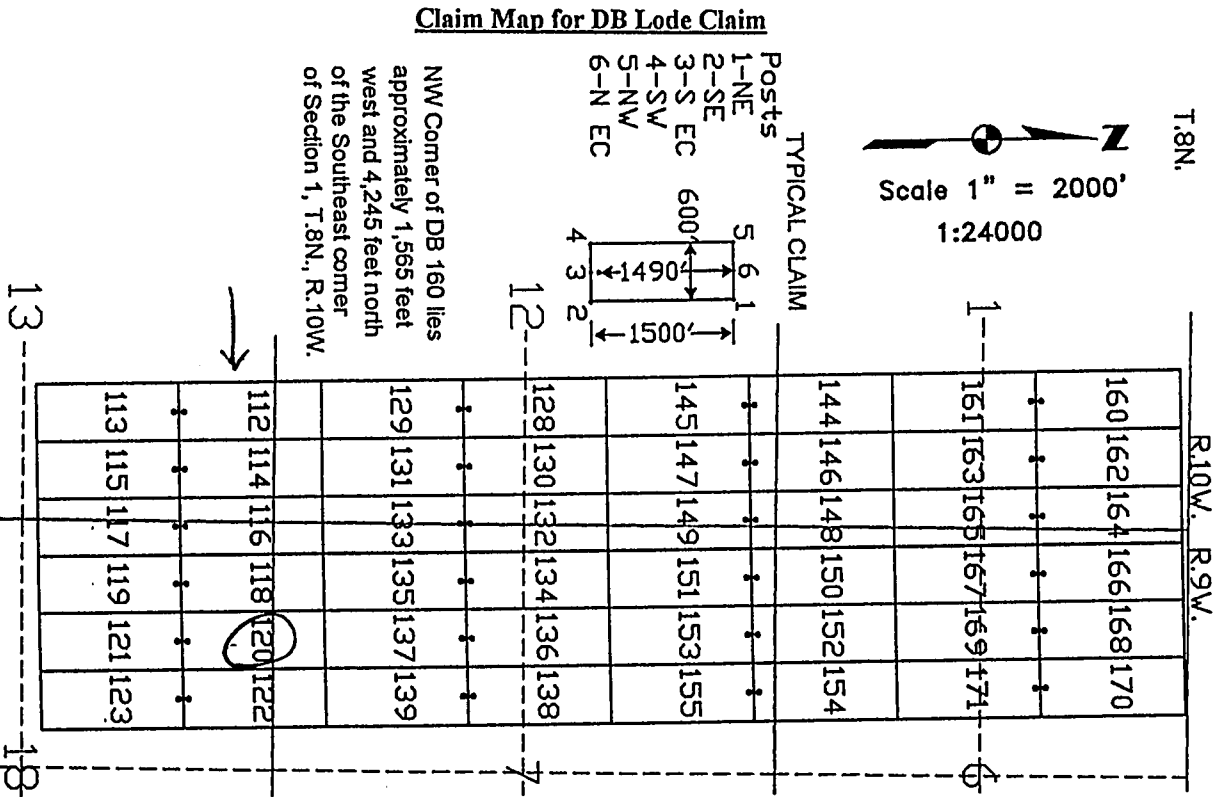
The location monument on which this notice is posted is situated within Section 18, Township 8 North, Range 9 West, Gila and Salt River Base and Meridian, Arizona, and this claim occupies the following quarter section (s), section (s), Township (s), and Range (s):

Quarter section	Section	Township	Range
<u>SW 1/4</u>	Section <u>7</u>	Township 8 North	Range <u>9</u> West
<u>NW 1/4</u>	Section <u>18</u>	Township 8 North	Range <u>9</u> West
<u>1/4</u>	Section _____	Township 8 North	Range _____ West
<u>1/4</u>	Section _____	Township 8 North	Range _____ West

The southwest corner of this claim is approximately 834 feet East and 6255 feet South of the Southeast corner of Section 1, Township 8 North, and Range 10 West, Gila and Salt River Base and Meridian.

DATED AND POSTED on the ground this 2 day of June, 2007.

Dennis Augare Agent for: Canadian Mining of Arizona, Inc.  
2001 West Wickenburg Way, Ste 1  
Wickenburg, Arizona 85390



The above map depicts the DB 120 lode mining claim, which is located in Section (s) 7, 18, Township 8 North, Range 9 West, Gila and Salt River Base Meridian, Yavapai County, Arizona. The claim corners, end centers, and location monument are marked by 2 inch by 2 inch by 5 foot wooden posts with aluminum tags. The bearings and distances between claim corners are as depicted on the map.

PHOENIX, ARIZONA

2007 AUG 24 A 8:03

RECEIVED  
B.L.M. AZ STATE OFFICE

AMC 385522

LOCATION NOTICE FOR LODE MINING CLAIM

NOTICE IS HEREBY GIVEN that the DB 121 lode mining claim has been located by Canadian Mining of Arizona, Inc., whose current mailing address is 2001 West Wickenburg Way, Ste 1, Wickenburg, Arizona 85390. The general course of this claim is north and south and it is situated in Yavapai County, Arizona. This claim is 1500 feet in length and 600 feet in width. This claim runs from the location monument on which this location notice is posted approximately 10 feet in a northerly direction to the north end line and 1490 feet in the opposite direction to the south end line. This claim is marked by six monuments, one at each corner and one at the center of each end line of the claim.

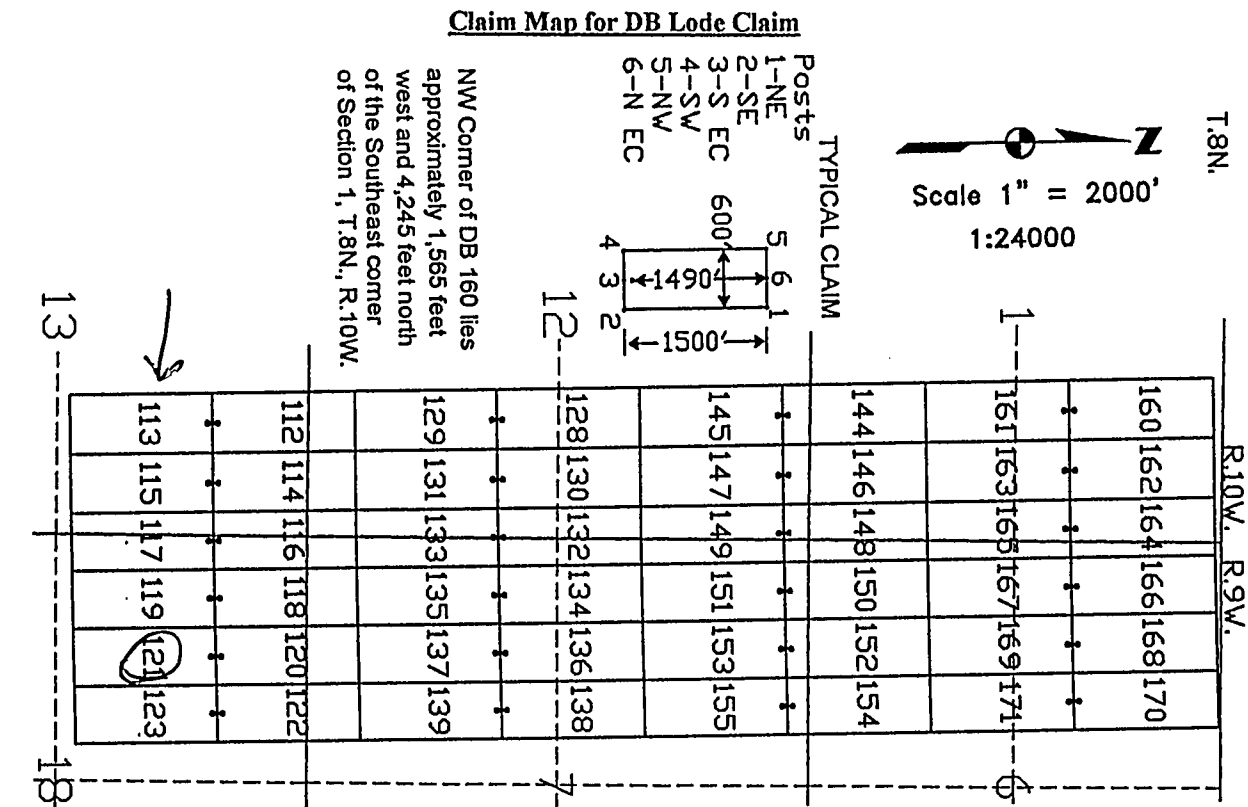
The location monument on which this notice is posted is situated within Section 18, Township 8 North, Range 9 West, Gila and Salt River Base and Meridian, Arizona, and this claim occupies the following quarter section (s), section (s), Township (s), and Range (s):

Quarter section	Section	Township	Range
<u>NW</u> 1/4	Section <u>18</u>	Township 8 North	Range <u>9</u> West
1/4	Section	Township 8 North	Range West
1/4	Section	Township 8 North	Range West
1/4	Section	Township 8 North	Range West

The southwest corner of this claim is approximately 834 feet East and 7755 feet South of the Southeast corner of Section 1, Township 8 North, and Range 10 West, Gila and Salt River Base and Meridian.

DATED AND POSTED on the ground this 2 day of June, 2007.

Agent for: Canadian Mining of Arizona, Inc.  
2001 West Wickenburg Way, Ste 1  
Wickenburg, Arizona 85390



The above map depicts the DB 121 lode mining claim, which is located in Section (s) 18, Township 8 North, Range 9 West, Gila and Salt River Base Meridian, Yavapai County, Arizona. The claim corners, end centers, and location monument are marked by 2 inch by 2 inch by 5 foot wooden posts with aluminum tags. The bearings and distances between claim corners are as depicted on the map.

PHOENIX, ARIZONA

2007 AUG 24 A 8:03

RECEIVED  
B.L.M. AZ STATE OFFICE

AMC 385523



# LOCATION NOTICE FOR LODE MINING CLAIM

NOTICE IS HEREBY GIVEN that the DB 122 lode mining claim has been located by Canadian Mining of Arizona, Inc., whose current mailing address is 2001 West Wickenburg Way, Ste 1, Wickenburg, Arizona 85390. The general course of this claim is north and south and it is situated in Yavapai County, Arizona. This claim is 1500 feet in length and 600 feet in width. This claim runs from the location monument on which this location notice is posted approximately 1490 feet in a northerly direction to the north end line and 10 feet in the opposite direction to the south end line. This claim is marked by six monuments, one at each corner and one at the center of each end line of the claim.

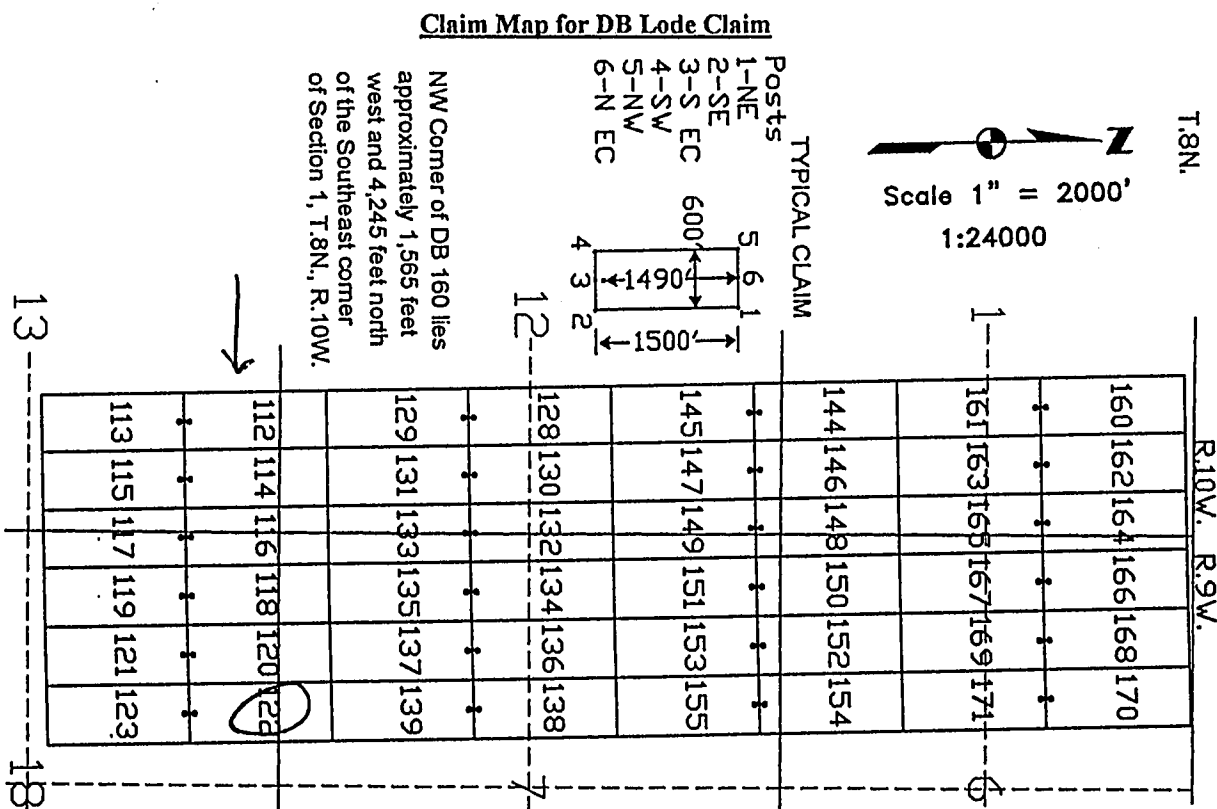
The location monument on which this notice is posted is situated within Section 18, Township 8 North, Range 9 West, Gila and Salt River Base and Meridian, Arizona, and this claim occupies the following quarter section (s), section (s), Township (s), and Range (s):

Quarter section	Section	Township	Range
<u>SW 1/4</u>	Section <u>7</u>	Township 8 North	Range <u>9</u> West
<u>NW 1/4</u>	Section <u>18</u>	Township 8 North	Range <u>9</u> West
<u>1/4</u>	Section _____	Township 8 North	Range _____ West
<u>1/4</u>	Section _____	Township 8 North	Range _____ West

The southwest corner of this claim is approximately 1434 feet East and 6255 feet South of the Southeast corner of Section 1, Township 8 North, and Range 10 West, Gila and Salt River Base and Meridian.

DATED AND POSTED on the ground this 2 day of June, 2007.

Dennis Augare Agent for: Canadian Mining of Arizona, Inc.  
2001 West Wickenburg Way, Ste 1  
Wickenburg, Arizona 85390



The above map depicts the DB 122 lode mining claim, which is located in Section (s) 7, 18, Township 8 North, Range 9 West, Gila and Salt River Base Meridian, Yavapai County, Arizona. The claim corners, end centers, and location monument are marked by 2 inch by 2 inch by 5 foot wooden posts with aluminum tags. The bearings and distances between claim corners are as depicted on the map.

PHOENIX, ARIZONA

2007 AUG 24 A 8:03

RECEIVED  
B.L.M. AZ STATE OFFICE

AMC 385524

LOCATION NOTICE FOR LODE MINING CLAIM

NOTICE IS HEREBY GIVEN that the DB 123 lode mining claim has been located by Canadian Mining of Arizona, Inc., whose current mailing address is 2001 West Wickenburg Way, Ste 1, Wickenburg, Arizona 85390. The general course of this claim is north and south and it is situated in Yavapai County, Arizona. This claim is 1500 feet in length and 600 feet in width. This claim runs from the location monument on which this location notice is posted approximately 10 feet in a northerly direction to the north end line and 1490 feet in the opposite direction to the south end line. This claim is marked by six monuments, one at each corner and one at the center of each end line of the claim.

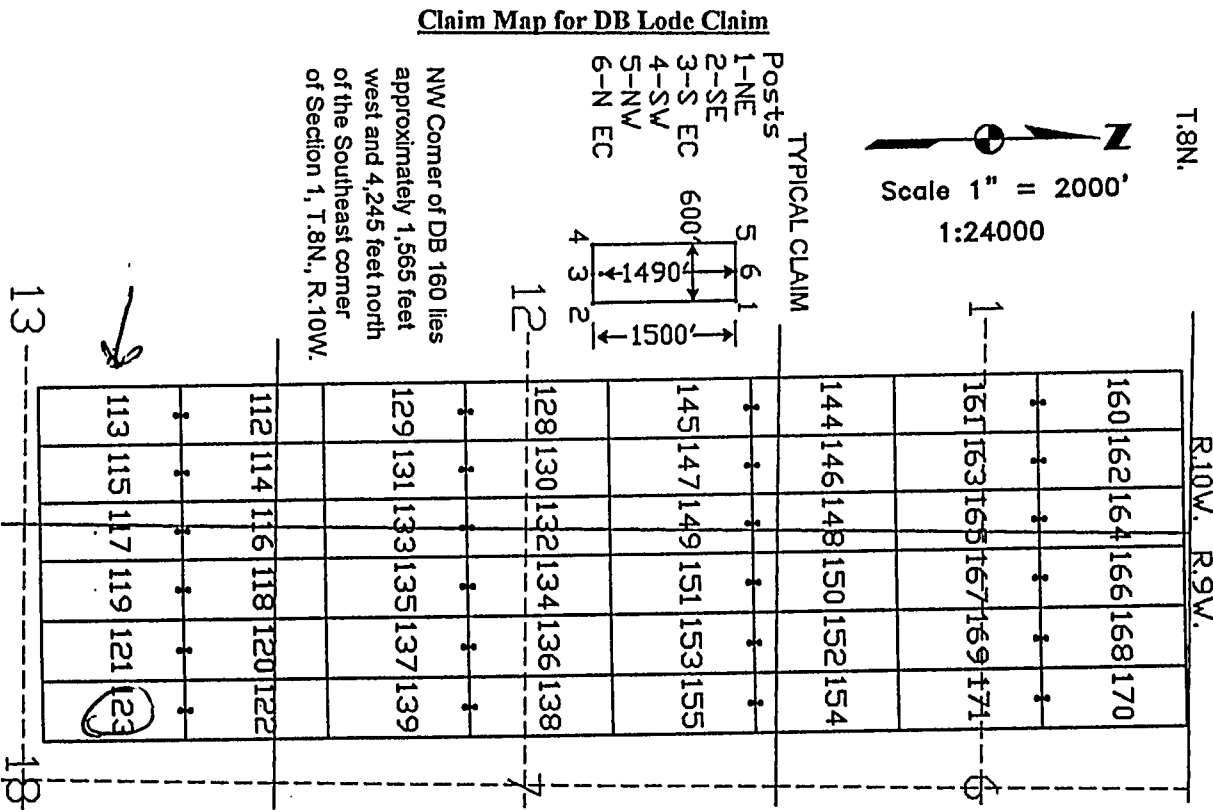
The location monument on which this notice is posted is situated within Section 18, Township 8 North, Range 9 West, Gila and Salt River Base and Meridian, Arizona, and this claim occupies the following quarter section (s), section (s), Township (s), and Range (s):

Quarter section	Section	Township	Range
NW 1/4	Section <u>18</u>	Township 8 North	Range <u>9</u> West
1/4	Section	Township 8 North	Range West
1/4	Section	Township 8 North	Range West
1/4	Section	Township 8 North	Range West

The southwest corner of this claim is approximately 1434 feet East and 7755 feet South of the Southeast corner of Section 1, Township 8 North, and Range 10 West, Gila and Salt River Base and Meridian.

DATED AND POSTED on the ground this 2 day of June, 2007.

R. Augare Agent for: Canadian Mining of Arizona, Inc.  
Dennis Augare 2001 West Wickenburg Way, Ste 1  
Wickenburg, Arizona 85390



The above map depicts the DB 123 lode mining claim, which is located in Section (s) 18, Township 8 North, Range 9 West, Gila and Salt River Base Meridian, Yavapai County, Arizona. The claim corners, end centers, and location monument are marked by 2 inch by 2 inch by 5 foot wooden posts with aluminum tags. The bearings and distances between claim corners are as depicted on the map.

PHOENIX, ARIZONA  
2007 AUG 24 A 9 03  
RECEIVED  
B.L.M. AZ STATE OFFICE

AMC 385525

## LOCATION NOTICE FOR LODE MINING CLAIM

NOTICE IS HEREBY GIVEN that the DB 124 lode mining claim has been located by Canadian Mining of Arizona, Inc., whose current mailing address is 2001 West Wickenburg Way, Ste 1, Wickenburg, Arizona 85390. The general course of this claim is north and south and it is situated in Yavapai County, Arizona. This claim is 1500 feet in length and 600 feet in width. This claim runs from the location monument on which this location notice is posted approximately 1490 feet in a northerly direction to the north end line and 10 feet in the opposite direction to the south end line. This claim is marked by six monuments, one at each corner and one at the center of each end line of the claim.

The location monument on which this notice is posted is situated within Section 12, Township 8 North, Range 10 West, Gila and Salt River Base and Meridian, Arizona, and this claim occupies the following quarter section (s), section (s), Township (s), and Range (s):

<u>Quarter section</u>	<u>Section</u>	<u>Township</u>	<u>Range</u>
<u>NW ¼</u>	Section <u>12</u>	Township 8 North	Range <u>10</u> West
<u>NE ¼</u>	Section <u>12</u>	Township 8 North	Range <u>10</u> West
<u>SW ¼</u>	Section <u>12</u>	Township 8 North	Range <u>10</u> West
<u>SE ¼</u>	Section <u>12</u>	Township 8 North	Range <u>10</u> West

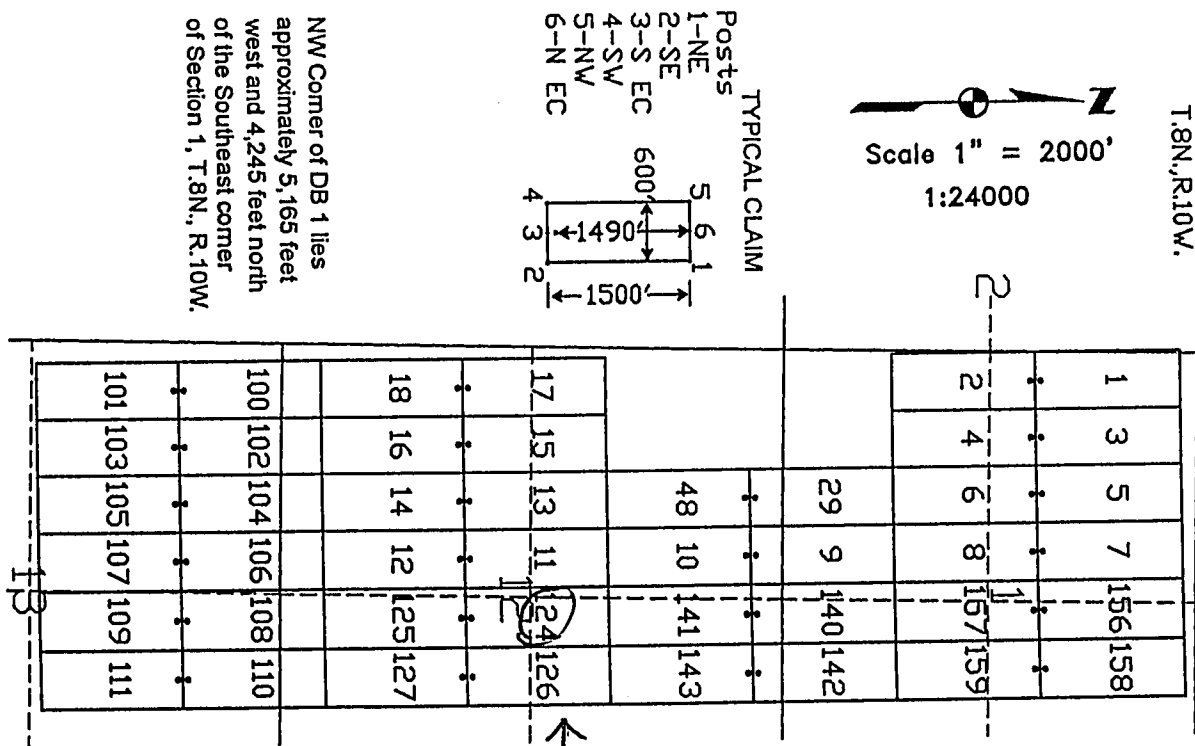
The southwest corner of this claim is approximately 2765 feet West and 3255 feet South of the Southeast corner of Section 1, Township 8 North, and Range 10 West, Gila and Salt River Base and Meridian.

DATED AND POSTED on the ground this 4 day of June, 2007.

  
Dennis Augare

Agent for: Canadian Mining of Arizona, Inc.  
2001 West Wickenburg Way, Ste 1  
Wickenburg, Arizona 85390

### Claim Map for DB Lode Claim



The above map depicts the DB 124 lode mining claim, which is located in Section (s) 12, Township 8 North, Range 10 West, Gila and Salt River Base Meridian, Yavapai County, Arizona. The claim corners, end centers, and location monument are marked by 2 inch by 2 inch by 5 foot wooden posts with aluminum tags. The bearings and distances between claim corners are as depicted on the map.

PHOENIX, ARIZONA

2007 AUG 24 A 8:03

RECEIVED  
B.L.M. AZ STATE OFFICE

AMC 385526

LOCATION NOTICE FOR LODE MINING CLAIM

NOTICE IS HEREBY GIVEN that the DB 125 lode mining claim has been located by Canadian Mining of Arizona, Inc., whose current mailing address is 2001 West Wickenburg Way, Ste 1, Wickenburg, Arizona 85390. The general course of this claim is north and south and it is situated in Yavapai County, Arizona. This claim is 1500 feet in length and 600 feet in width. This claim runs from the location monument on which this location notice is posted approximately 10 feet in a northerly direction to the north end line and 1490 feet in the opposite direction to the south end line. This claim is marked by six monuments, one at each corner and one at the center of each end line of the claim.

The location monument on which this notice is posted is situated within Section 12, Township 8 North, Range 10 West, Gila and Salt River Base and Meridian, Arizona, and this claim occupies the following quarter section (s), section (s), Township (s), and Range (s):

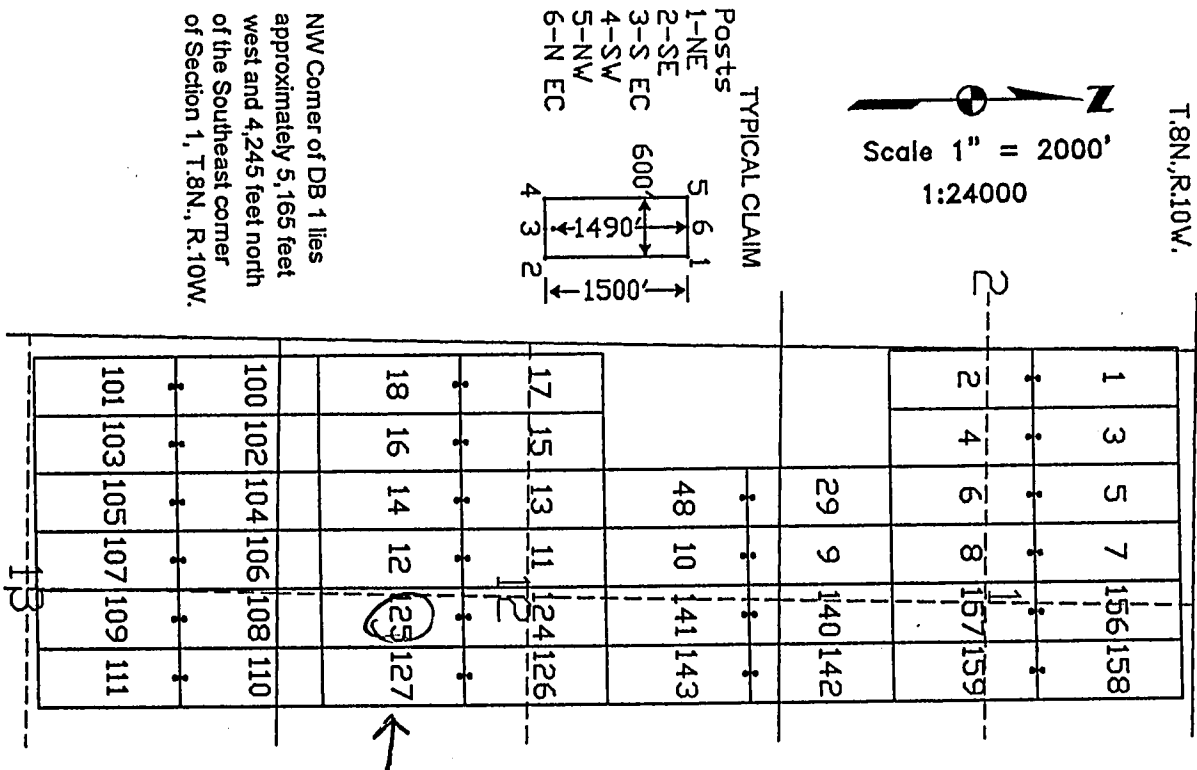
Quarter section	Section	Township	Range
<u>SW</u> 1/4	Section <u>12</u>	Township 8 North	Range <u>10</u> West
<u>SE</u> 1/4	Section <u>12</u>	Township 8 North	Range <u>10</u> West
1/4	Section	Township 8 North	Range West
1/4	Section	Township 8 North	Range West

The southwest corner of this claim is approximately 2765 feet West and 4755 feet South of the Southeast corner of Section 1, Township 8 North, and Range 10 West, Gila and Salt River Base and Meridian.

DATED AND POSTED on the ground this 4 day of June, 2007.

Dennis Augare Agent for: Canadian Mining of Arizona, Inc.  
2001 West Wickenburg Way, Ste 1  
Wickenburg, Arizona 85390

Claim Map for DB Lode Claim



The above map depicts the DB 125 lode mining claim, which is located in Section (s) 12, Township 8 North, Range 10 West, Gila and Salt River Base Meridian, Yavapai County, Arizona. The claim corners, end centers, and location monument are marked by 2 inch by 2 inch by 5 foot wooden posts with aluminum tags. The bearings and distances between claim corners are as depicted on the map.

RECEIVED  
B.L.M. AZ STATE OFFICE  
2007 AUG 24 A 8:03  
PHOENIX, ARIZONA

AMC 385527

# LOCATION NOTICE FOR LODE MINING CLAIM

NOTICE IS HEREBY GIVEN that the DB 126 lode mining claim has been located by Canadian Mining of Arizona, Inc., whose current mailing address is 2001 West Wickenburg Way, Ste 1, Wickenburg, Arizona 85390. The general course of this claim is north and south and it is situated in Yavapai County, Arizona. This claim is 1500 feet in length and 600 feet in width. This claim runs from the location monument on which this location notice is posted approximately 1490 feet in a northerly direction to the north end line and 10 feet in the opposite direction to the south end line. This claim is marked by six monuments, one at each corner and one at the center of each end line of the claim.

The location monument on which this notice is posted is situated within Section 12, Township 8 North, Range 10 West, Gila and Salt River Base and Meridian, Arizona, and this claim occupies the following quarter section (s), section (s), Township (s), and Range (s):

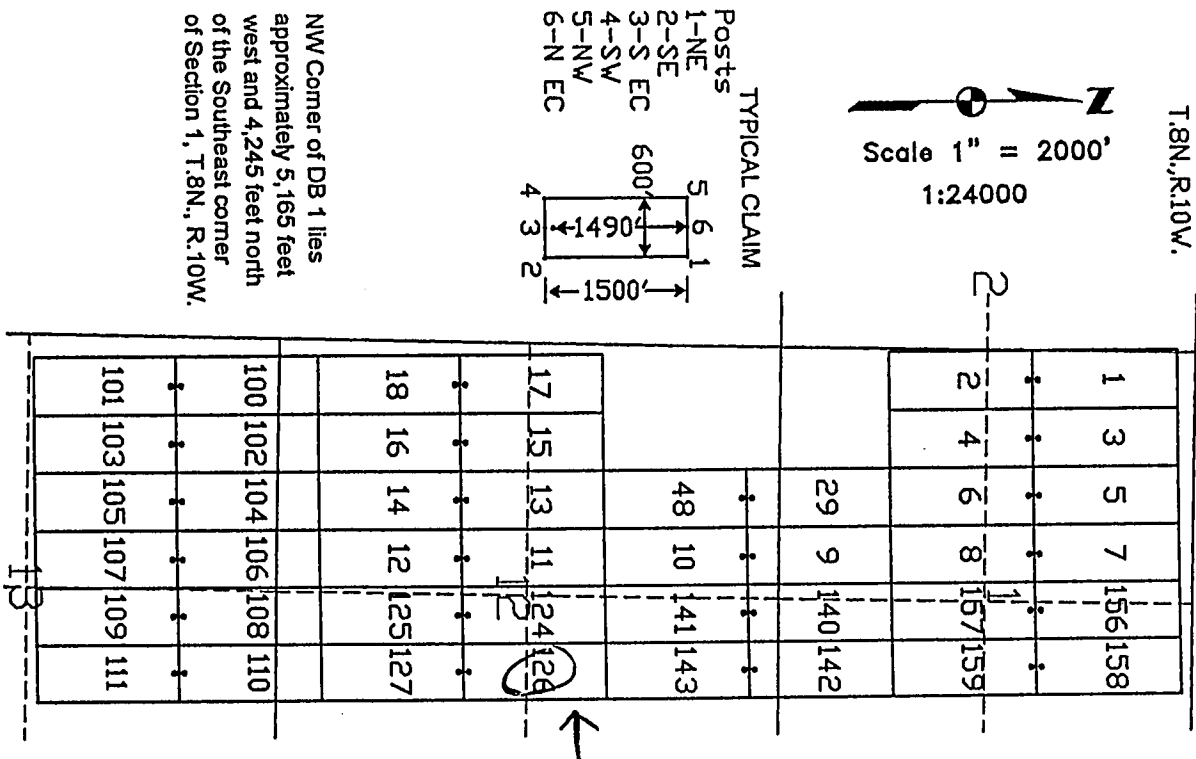
Quarter section	Section	Township	Range
<u>NE 1/4</u>	Section <u>12</u>	Township 8 North	Range <u>10</u> West
<u>SE 1/4</u>	Section <u>12</u>	Township 8 North	Range <u>10</u> West
<u>1/4</u>	Section _____	Township 8 North	Range _____ West
<u>1/4</u>	Section _____	Township 8 North	Range _____ West

The southwest corner of this claim is approximately 2165 feet West and 3255 feet South of the Southeast corner of Section 1, Township 8 North, and Range 10 West, Gila and Salt River Base and Meridian.

DATED AND POSTED on the ground this 4 day of June, 2007.

Dennis Augare Agent for: Canadian Mining of Arizona, Inc.  
2001 West Wickenburg Way, Ste 1  
Wickenburg, Arizona 85390

Claim Map for DB Lode Claim



The above map depicts the DB 126 lode mining claim, which is located in Section (s) 12, Township 8 North, Range 10 West, Gila and Salt River Base Meridian, Yavapai County, Arizona. The claim corners, end centers, and location monument are marked by 2 inch by 2 inch by 5 foot wooden posts with aluminum tags. The bearings and distances between claim corners are as depicted on the map.

PHOENIX, ARIZONA

2007 AUG 24 A 8:04

RECEIVED  
B.L.M. AZ STATE OFFICE

AMC 385528



LOCATION NOTICE FOR LODE MINING CLAIM

NOTICE IS HEREBY GIVEN that the DB 127 lode mining claim has been located by Canadian Mining of Arizona, Inc., whose current mailing address is 2001 West Wickenburg Way, Ste 1, Wickenburg, Arizona 85390. The general course of this claim is north and south and it is situated in Yavapai County, Arizona. This claim is 1500 feet in length and 600 feet in width. This claim runs from the location monument on which this location notice is posted approximately 10 feet in a northerly direction to the north end line and 1490 feet in the opposite direction to the south end line. This claim is marked by six monuments, one at each corner and one at the center of each end line of the claim.

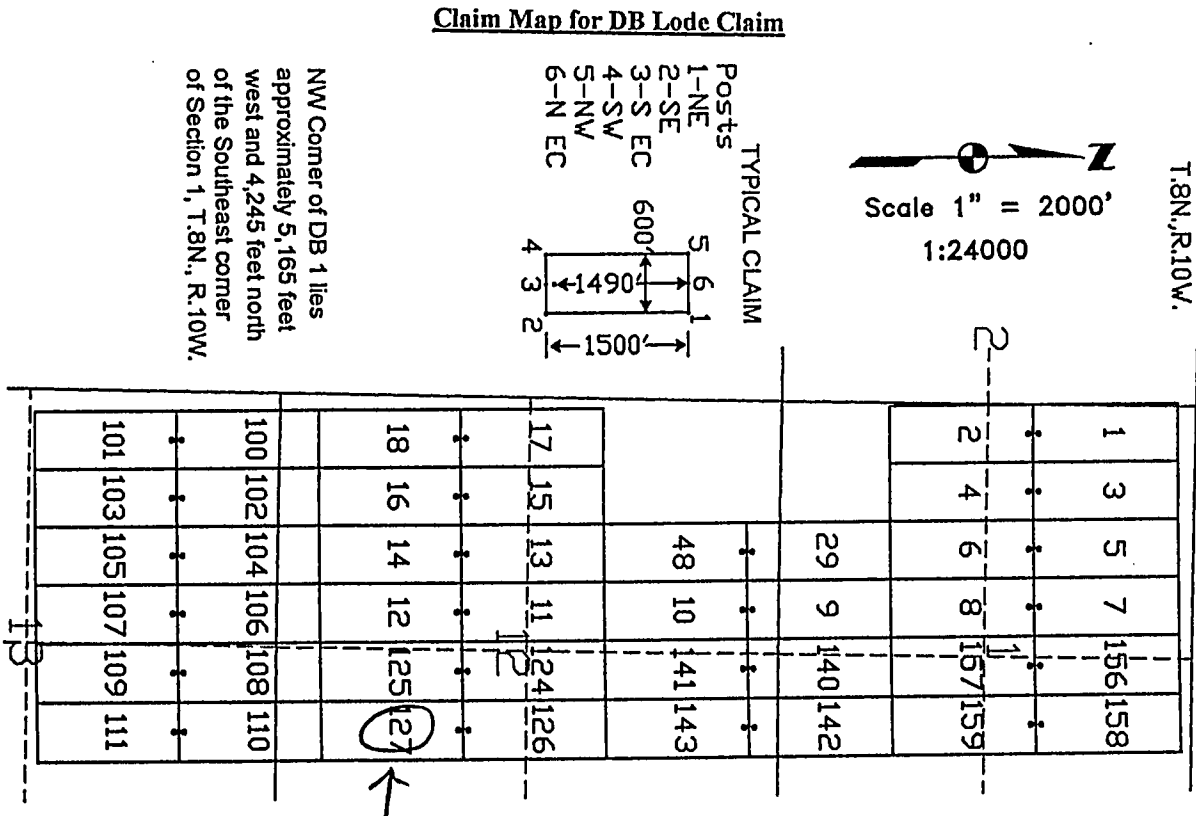
The location monument on which this notice is posted is situated within Section 12, Township 8 North, Range 10 West, Gila and Salt River Base and Meridian, Arizona, and this claim occupies the following quarter section (s), section (s), Township (s), and Range (s):

Quarter section	Section	Township	Range
SE 1/4	Section 12	Township 8 North	Range 10 West
1/4	Section	Township 8 North	Range West
1/4	Section	Township 8 North	Range West
1/4	Section	Township 8 North	Range West

The southwest corner of this claim is approximately 2165 feet West and 4755 feet South of the Southeast corner of Section 1, Township 8 North, and Range 10 West, Gila and Salt River Base and Meridian.

DATED AND POSTED on the ground this 4 day of June, 2007.

Agent for: Canadian Mining of Arizona, Inc.  
2001 West Wickenburg Way, Ste 1  
Wickenburg, Arizona 85390



The above map depicts the DB 127 lode mining claim, which is located in Section (s) 12, Township 8 North, Range 10 West, Gila and Salt River Base Meridian, Yavapai County, Arizona. The claim corners, end centers, and location monument are marked by 2 inch by 2 inch by 5 foot wooden posts with aluminum tags. The bearings and distances between claim corners are as depicted on the map.

RECEIVED  
B.L.M. AZ STATE OFFICE  
2007 AUG 24 A 8:04  
PHOENIX, ARIZONA

AMC 385529

# **LOCATION NOTICE FOR LODE MINING CLAIM**

NOTICE IS HEREBY GIVEN that the DB 128 lode mining claim has been located by Canadian Mining of Arizona, Inc., whose current mailing address is 2001 West Wickenburg Way, Ste 1, Wickenburg, Arizona 85390. The general course of this claim is north and south and it is situated in Yavapai County, Arizona. This claim is 1500 feet in length and 600 feet in width. This claim runs from the location monument on which this location notice is posted approximately 1490 feet in a northerly direction to the north end line and 10 feet in the opposite direction to the south end line. This claim is marked by six monuments, one at each corner and one at the center of each end line of the claim.

The location monument on which this notice is posted is situated within Section 12, Township 8 North, Range 10 West, Gila and Salt River Base and Meridian, Arizona, and this claim occupies the following quarter section (s), section (s), Township (s), and Range (s):

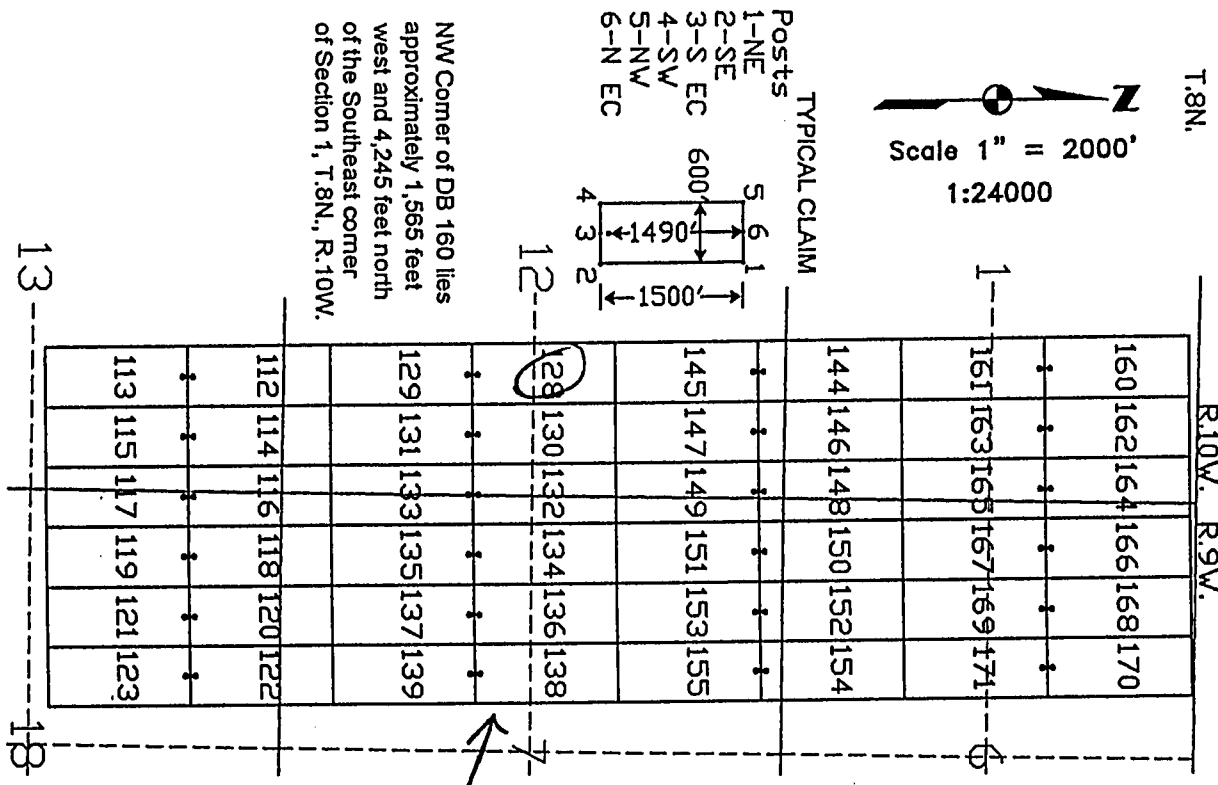
Quarter section	Section	Township	Range
<u>NE</u> ¼	Section <u>12</u>	Township 8 North	Range <u>10</u> West
<u>SE</u> ¼	Section <u>12</u>	Township 8 North	Range <u>10</u> West
¼	Section _____	Township 8 North	Range _____ West
¼	Section _____	Township 8 North	Range _____ West

The southwest corner of this claim is approximately 1565 feet West and 3255 feet South of the Southeast corner of Section 1, Township 8 North, and Range 10 West, Gila and Salt River Base and Meridian.

DATED AND POSTED on the ground this 4 day of June, 2007.

Dennis Augare Agent for: Canadian Mining of Arizona, Inc.  
2001 West Wickenburg Way, Ste 1  
Wickenburg, Arizona 85390

**Claim Map for DB Lode Claim**



The above map depicts the DB 128 lode mining claim, which is located in Section (s) 12, Township 8 North, Range 10 West, Gila and Salt River Base Meridian, Yavapai County, Arizona. The claim corners, end centers, and location monument are marked by 2 inch by 2 inch by 5 foot wooden posts with aluminum tags. The bearings and distances between claim corners are as depicted on the map.

PHOENIX, ARIZONA  
RECEIVED  
B.L.M. AZ STATE OFFICE  
2007 AUG 24 A 8:04

AMC 385530

# **LOCATION NOTICE FOR LODE MINING CLAIM**

NOTICE IS HEREBY GIVEN that the DB 129 lode mining claim has been located by Canadian Mining of Arizona, Inc., whose current mailing address is 2001 West Wickenburg Way, Ste 1, Wickenburg, Arizona 85390. The general course of this claim is north and south and it is situated in Yavapai County, Arizona. This claim is 1500 feet in length and 600 feet in width. This claim runs from the location monument on which this location notice is posted approximately 10 feet in a northerly direction to the north end line and 1490 feet in the opposite direction to the south end line. This claim is marked by six monuments, one at each corner and one at the center of each end line of the claim.

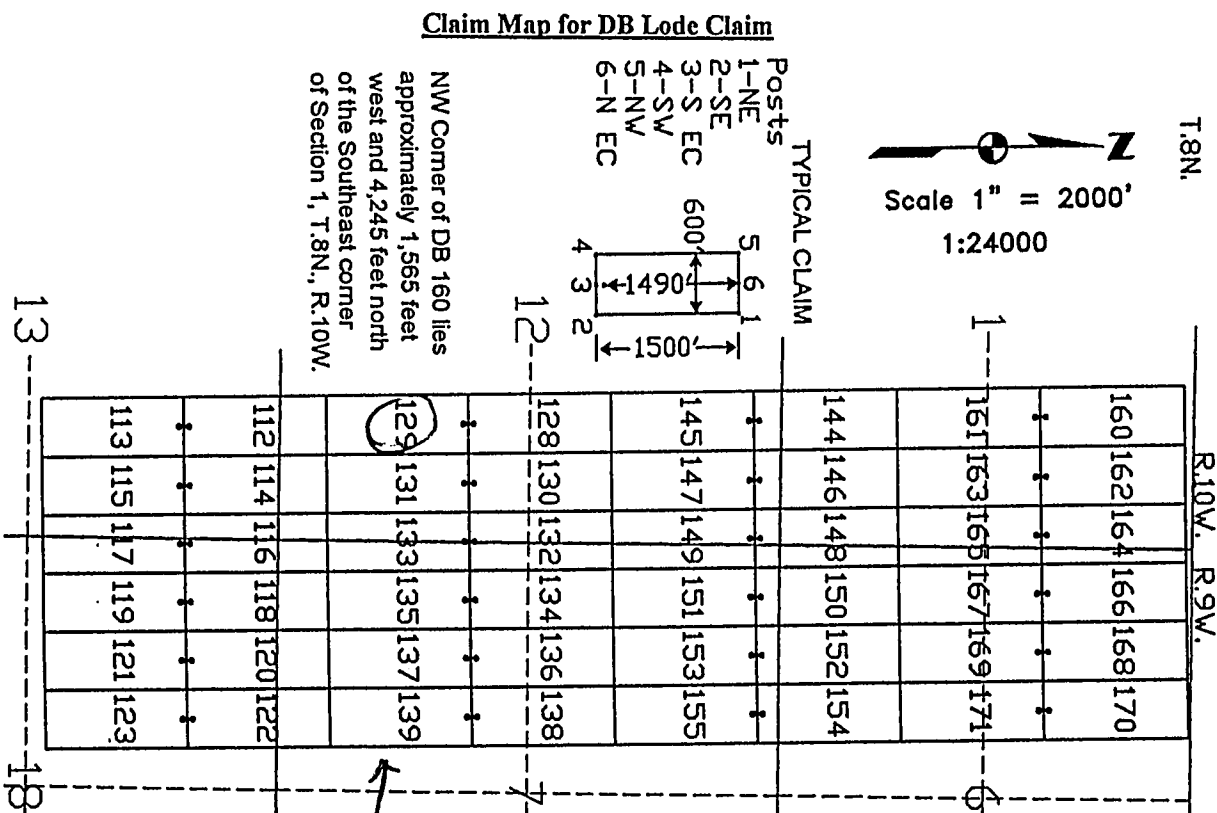
The location monument on which this notice is posted is situated within Section 12, Township 8 North, Range 10 West, Gila and Salt River Base and Meridian, Arizona, and this claim occupies the following quarter section (s), section (s), Township (s), and Range (s):

Quarter section	Section	Township	Range
<u>SE</u> $\frac{1}{4}$	Section <u>12</u>	Township 8 North	Range <u>10</u> West
$\frac{1}{4}$	Section _____	Township 8 North	Range _____ West
$\frac{1}{4}$	Section _____	Township 8 North	Range _____ West
$\frac{1}{4}$	Section _____	Township 8 North	Range _____ West

The southwest corner of this claim is approximately 1565 feet West and 4755 feet South of the Southeast corner of Section 1, Township 8 North, and Range 10 West, Gila and Salt River Base and Meridian.

DATED AND POSTED on the ground this 4 day of June, 2007.

Agent for: Canadian Mining of Arizona, Inc.  
2001 West Wickenburg Way, Ste 1  
Wickenburg, Arizona 85390



The above map depicts the DB 129 lode mining claim, which is located in Section (s) 12, Township 8 North, Range 10 West, Gila and Salt River Base Meridian, Yavapai County, Arizona. The claim corners, end centers, and location monument are marked by 2 inch by 2 inch by 5 foot wooden posts with aluminum tags. The bearings and distances between claim corners are as depicted on the map.

RECEIVED  
B.L.M. AZ STATE OFFICE  
2007 AUG 24 A 8:04

AMC 385531

LOCATION NOTICE FOR LODE MINING CLAIM

NOTICE IS HEREBY GIVEN that the DB 130 lode mining claim has been located by Canadian Mining of Arizona, Inc., whose current mailing address is 2001 West Wickenburg Way, Ste 1, Wickenburg, Arizona 85390. The general course of this claim is north and south and it is situated in Yavapai County, Arizona. This claim is 1500 feet in length and 600 feet in width. This claim runs from the location monument on which this location notice is posted approximately 1490 feet in a northerly direction to the north end line and 10 feet in the opposite direction to the south end line. This claim is marked by six monuments, one at each corner and one at the center of each end line of the claim.

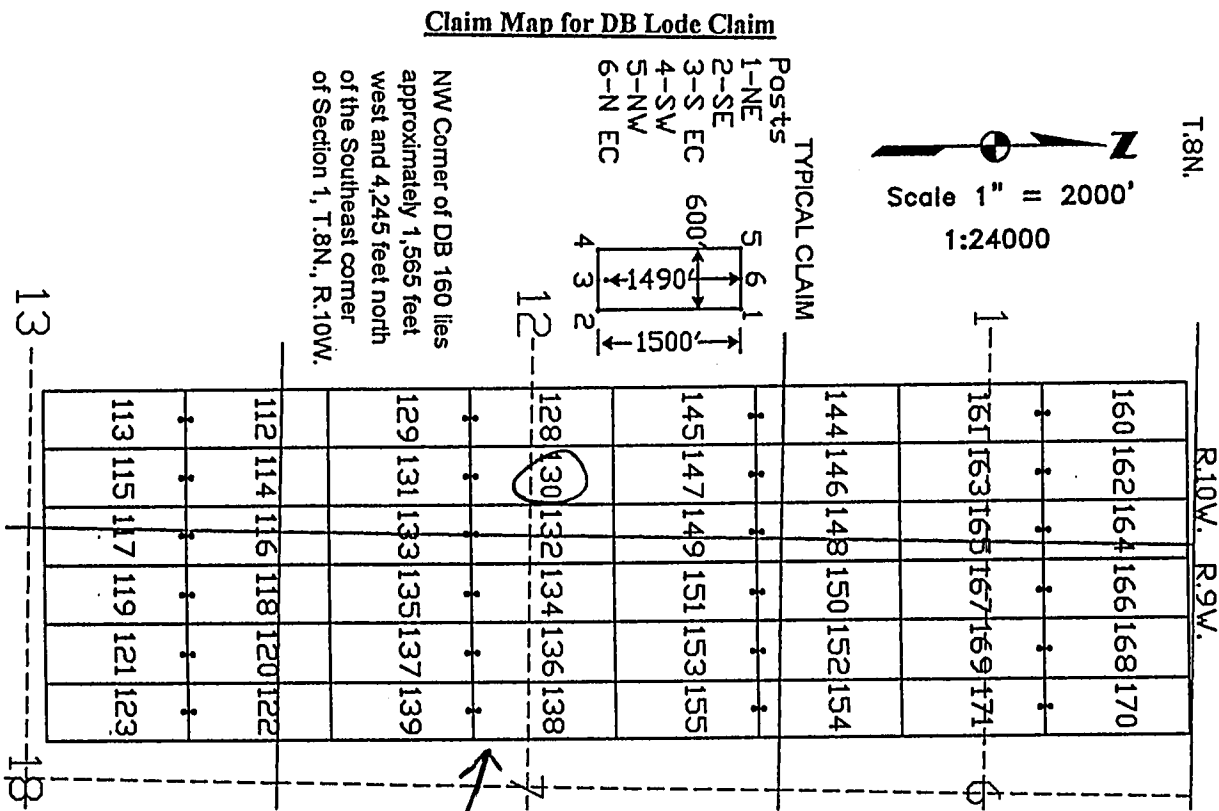
The location monument on which this notice is posted is situated within Section 12, Township 8 North, Range 10 West, Gila and Salt River Base and Meridian, Arizona, and this claim occupies the following quarter section (s), section (s), Township (s), and Range (s):

Quarter section	Section	Township	Range
<u>NE 1/4</u>	Section <u>12</u>	Township 8 North	Range <u>10</u> West
<u>SE 1/4</u>	Section <u>12</u>	Township 8 North	Range <u>10</u> West
<u>1/4</u>	Section _____	Township 8 North	Range _____ West
<u>1/4</u>	Section _____	Township 8 North	Range _____ West

The southwest corner of this claim is approximately 965 feet West and 3255 feet South of the Southeast corner of Section 1, Township 8 North, and Range 10 West, Gila and Salt River Base and Meridian.

DATED AND POSTED on the ground this 4 day of June, 2007.

Dennis Augare Agent for: Canadian Mining of Arizona, Inc.  
2001 West Wickenburg Way, Ste 1  
Wickenburg, Arizona 85390



The above map depicts the DB 130 lode mining claim, which is located in Section (s) 12, Township 8 North, Range 10 West, Gila and Salt River Base Meridian, Yavapai County, Arizona. The claim corners, end centers, and location monument are marked by 2 inch by 2 inch by 5 foot wooden posts with aluminum tags. The bearings and distances between claim corners are as depicted on the map.

PHOENIX, ARIZONA

2007 AUG 24 A 8: 04

RECEIVED  
B.L.M. AZ STATE OFFICE

AMC 385532

LOCATION NOTICE FOR LODE MINING CLAIM

NOTICE IS HEREBY GIVEN that the DB 131 lode mining claim has been located by Canadian Mining of Arizona, Inc., whose current mailing address is 2001 West Wickenburg Way, Ste 1, Wickenburg, Arizona 85390. The general course of this claim is north and south and it is situated in Yavapai County, Arizona. This claim is 1500 feet in length and 600 feet in width. This claim runs from the location monument on which this location notice is posted approximately 10 feet in a northerly direction to the north end line and 1490 feet in the opposite direction to the south end line. This claim is marked by six monuments, one at each corner and one at the center of each end line of the claim.

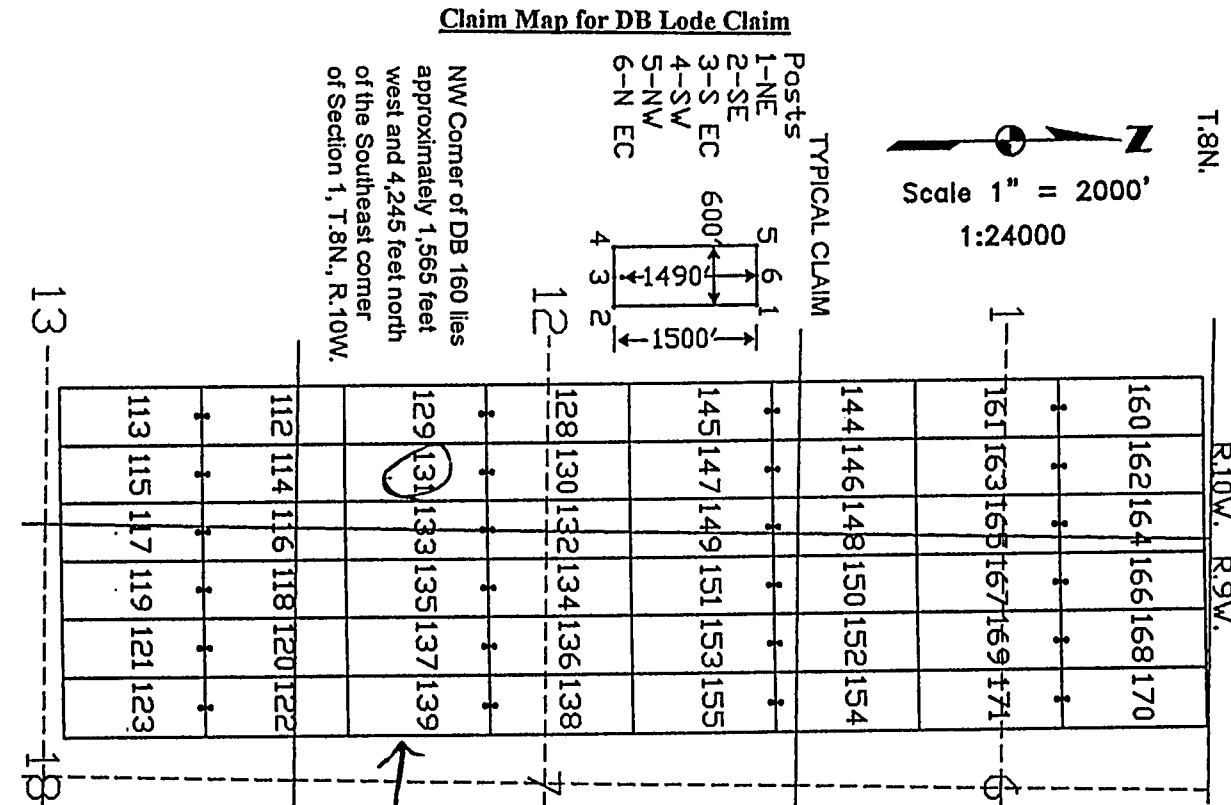
The location monument on which this notice is posted is situated within Section 12, Township 8 North, Range 10 West, Gila and Salt River Base and Meridian, Arizona, and this claim occupies the following quarter section (s), section (s), Township (s), and Range (s):

Quarter section	Section	Township	Range
<u>SE</u> $\frac{1}{4}$	Section <u>12</u>	Township 8 North	Range <u>10</u> West
$\frac{1}{4}$	Section _____	Township 8 North	Range _____ West
$\frac{1}{4}$	Section _____	Township 8 North	Range _____ West
$\frac{1}{4}$	Section _____	Township 8 North	Range _____ West

The southwest corner of this claim is approximately 965 feet West and 4755 feet South of the Southeast corner of Section 1, Township 8 North, and Range 10 West, Gila and Salt River Base and Meridian.

DATED AND POSTED on the ground this 4 day of June, 2007.

Agent for: Canadian Mining of Arizona, Inc.  
2001 West Wickenburg Way, Ste 1  
Wickenburg, Arizona 85390



The above map depicts the DB 131 lode mining claim, which is located in Section (s) 12, Township 8 North, Range 10 West, Gila and Salt River Base Meridian, Yavapai County, Arizona. The claim corners, end centers, and location monument are marked by 2 inch by 2 inch by 5 foot wooden posts with aluminum tags. The bearings and distances between claim corners are as depicted on the map.

PHOENIX, ARIZONA  
2007 AUG 24 A 8:04  
RECEIVED  
B.L.M. AZ STATE OFFICE

AMC 385533



LOCATION NOTICE FOR LODE MINING CLAIM

NOTICE IS HEREBY GIVEN that the DB 132 lode mining claim has been located by Canadian Mining of Arizona, Inc., whose current mailing address is 2001 West Wickenburg Way, Ste 1, Wickenburg, Arizona 85390. The general course of this claim is north and south and it is situated in Yavapai County, Arizona. This claim is 1500 feet in length and 600 feet in width. This claim runs from the location monument on which this location notice is posted approximately 1490 feet in a northerly direction to the north end line and 10 feet in the opposite direction to the south end line. This claim is marked by six monuments, one at each corner and one at the center of each end line of the claim.

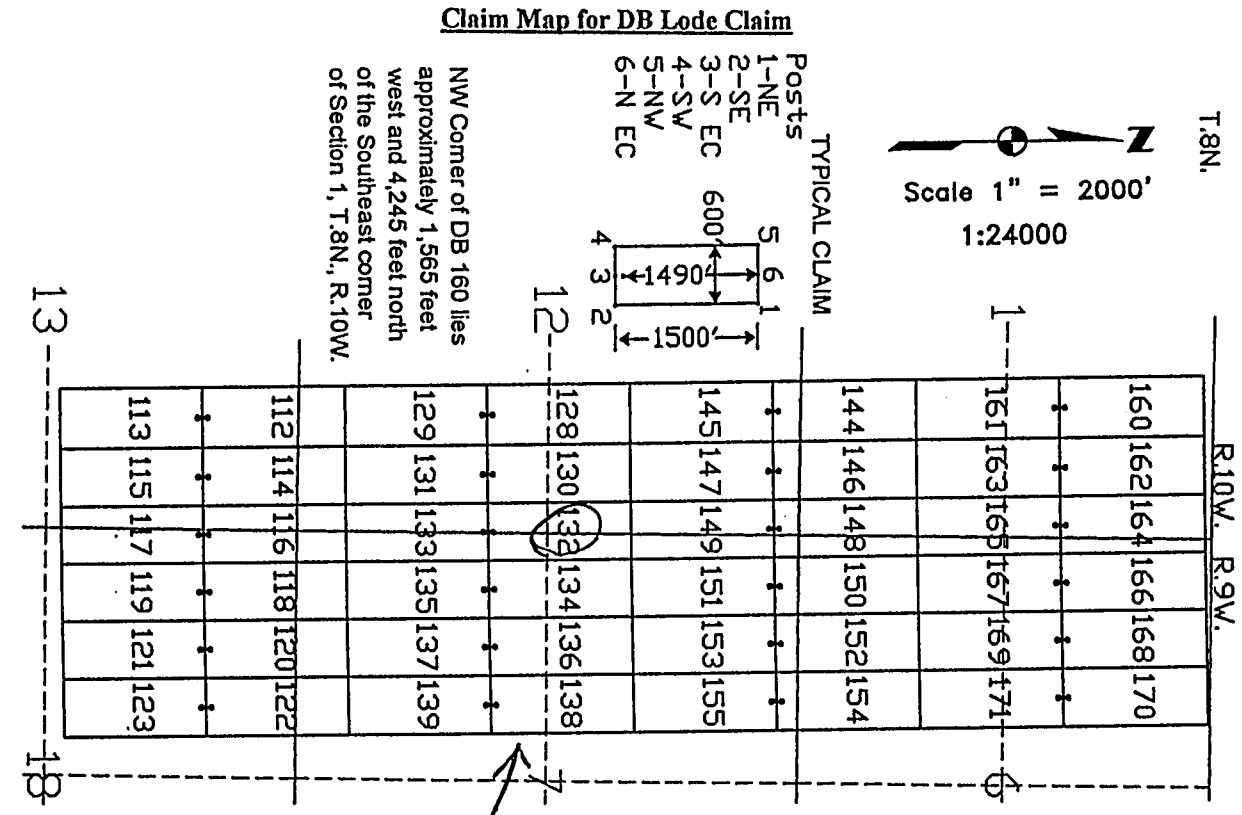
The location monument on which this notice is posted is situated within Section 12, Township 8 North, Range 10 West, Gila and Salt River Base and Meridian, Arizona, and this claim occupies the following quarter section (s), section (s), Township (s), and Range (s):

Quarter section	Section	Township	Range
<u>NE</u> ¼	Section <u>12</u>	Township 8 North	Range <u>10</u> West
<u>SE</u> ¼	Section <u>12</u>	Township 8 North	Range <u>10</u> West
<u>NW</u> ¼	Section <u>7</u>	Township 8 North	Range <u>9</u> West
<u>SW</u> ¼	Section <u>7</u>	Township 8 North	Range <u>9</u> West

The southwest corner of this claim is approximately 365 feet West and 32.55 feet South of the Southeast corner of Section 1, Township 8 North, and Range 10 West, Gila and Salt River Base and Meridian.

DATED AND POSTED on the ground this 4 day of June, 2007.

Agent for: Canadian Mining of Arizona, Inc.  
2001 West Wickenburg Way, Ste 1  
Wickenburg, Arizona 85390



The above map depicts the DB 132 lode mining claim, which is located in Section (s) 12, 7, Township 8 North, Range 10, 9 West, Gila and Salt River Base Meridian, Yavapai County, Arizona. The claim corners, end centers, and location monument are marked by 2 inch by 2 inch by 5 foot wooden posts with aluminum tags. The bearings and distances between claim corners are as depicted on the map.

RECEIVED  
B.L.M. AZ STATE OFFICE  
2007 AUG 24 A 8:04  
PHOENIX, ARIZONA

AMC 385534

# **LOCATION NOTICE FOR LODE MINING CLAIM**

NOTICE IS HEREBY GIVEN that the DB 133 lode mining claim has been located by Canadian Mining of Arizona, Inc., whose current mailing address is 2001 West Wickenburg Way, Ste 1, Wickenburg, Arizona 85390. The general course of this claim is north and south and it is situated in Yavapai County, Arizona. This claim is 1500 feet in length and 600 feet in width. This claim runs from the location monument on which this location notice is posted approximately 10 feet in a northerly direction to the north end line and 1490 feet in the opposite direction to the south end line. This claim is marked by six monuments, one at each corner and one at the center of each end line of the claim.

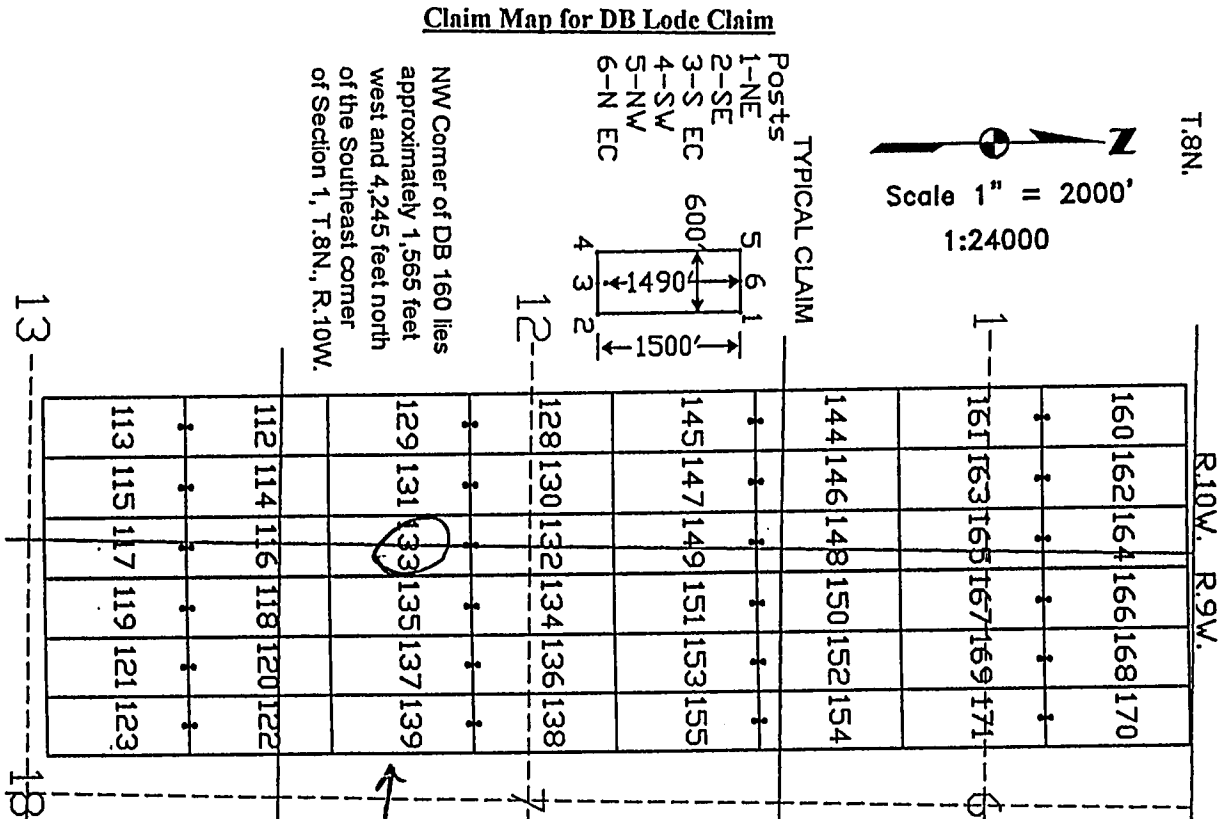
The location monument on which this notice is posted is situated within Section 12, Township 8 North, Range 10 West, Gila and Salt River Base and Meridian, Arizona, and this claim occupies the following quarter section (s), section (s), Township (s), and Range (s):

Quarter section	Section	Township	Range
<u>SE</u> ¼	Section <u>12</u>	Township 8 North	Range <u>10</u> West
<u>SW</u> ¼	Section <u>7</u>	Township 8 North	Range <u>9</u> West
¼	Section _____	Township 8 North	Range _____ West
¼	Section _____	Township 8 North	Range _____ West

The southwest corner of this claim is approximately 365 feet West and 4755 feet South of the Southeast corner of Section 1, Township 8 North, and Range 10 West, Gila and Salt River Base and Meridian.

DATED AND POSTED on the ground this 4 day of June, 2007.

Dennis Augare Agent for: Canadian Mining of Arizona, Inc.  
2001 West Wickenburg Way, Ste 1  
Wickenburg, Arizona 85390



The above map depicts the DB 133 lode mining claim, which is located in Section (s) 12, 7, Township 8 North, Range 10, 9 West, Gila and Salt River Base Meridian, Yavapai County, Arizona. The claim corners, end centers, and location monument are marked by 2 inch by 2 inch by 5 foot wooden posts with aluminum tags. The bearings and distances between claim corners are as depicted on the map.

PHOENIX, ARIZONA

2007 AUG 24 A 8:04

RECEIVED  
B.L.M. AZ STATE OFFICE

AMC 385535

# **LOCATION NOTICE FOR LODE MINING CLAIM**

NOTICE IS HEREBY GIVEN that the DB 134 lode mining claim has been located by Canadian Mining of Arizona, Inc., whose current mailing address is 2001 West Wickenburg Way, Ste 1, Wickenburg, Arizona 85390. The general course of this claim is north and south and it is situated in Yavapai County, Arizona. This claim is 1500 feet in length and 600 feet in width. This claim runs from the location monument on which this location notice is posted approximately 1490 feet in a northerly direction to the north end line and 10 feet in the opposite direction to the south end line. This claim is marked by six monuments, one at each corner and one at the center of each end line of the claim.

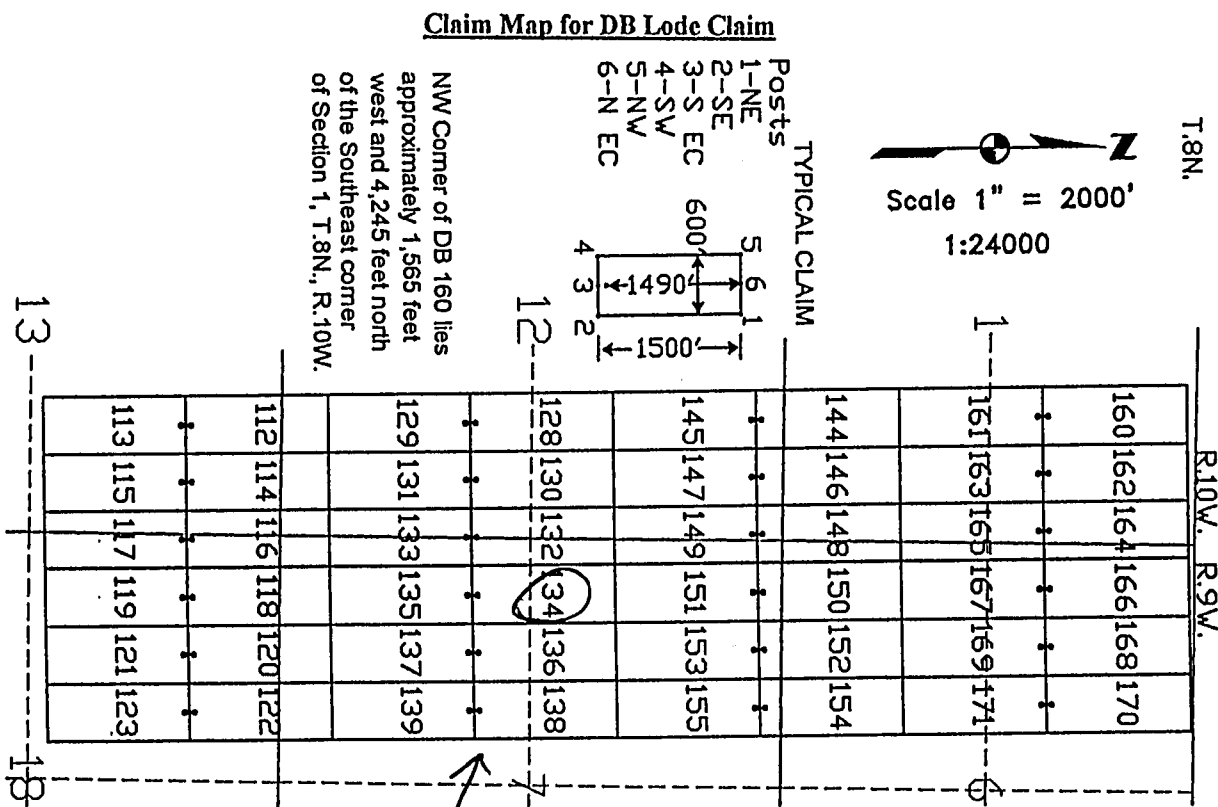
The location monument on which this notice is posted is situated within Section 7, Township 8 North, Range 9 West, Gila and Salt River Base and Meridian, Arizona, and this claim occupies the following quarter section (s), section (s), Township (s), and Range (s):

Quarter section	Section	Township	Range
<u>NW</u> 1/4	Section <u>7</u>	Township 8 North	Range <u>9</u> West
<u>SW</u> 1/4	Section <u>7</u>	Township 8 North	Range <u>9</u> West
1/4	Section	Township 8 North	Range West
1/4	Section	Township 8 North	Range West

The southwest corner of this claim is approximately 234 feet East and 3255 feet South of the Southeast corner of Section 1, Township 8 North, and Range 10 West, Gila and Salt River Base and Meridian.

DATED AND POSTED on the ground this 4 day of June, 2007.

Dennis Augare Agent for: Canadian Mining of Arizona, Inc.  
2001 West Wickenburg Way, Ste 1  
Wickenburg, Arizona 85390



The above map depicts the DB 134 lode mining claim, which is located in Section (s) 7, Township 8 North, Range 9 West, Gila and Salt River Base Meridian, Yavapai County, Arizona. The claim corners, end centers, and location monument are marked by 2 inch by 2 inch by 5 foot wooden posts with aluminum tags. The bearings and distances between claim corners are as depicted on the map.

PHOENIX, ARIZONA

2007 AUG 24 A 8:04

RECEIVED  
B.L.M. AZ STATE OFFICE

AMC 385536

**LOCATION NOTICE FOR LODE MINING CLAIM**

NOTICE IS HEREBY GIVEN that the DB 135 lode mining claim has been located by Canadian Mining of Arizona, Inc., whose current mailing address is 2001 West Wickenburg Way, Ste 1, Wickenburg, Arizona 85390. The general course of this claim is north and south and it is situated in Yavapai County, Arizona. This claim is 1500 feet in length and 600 feet in width. This claim runs from the location monument on which this location notice is posted approximately 10 feet in a northerly direction to the north end line and 1490 feet in the opposite direction to the south end line. This claim is marked by six monuments, one at each corner and one at the center of each end line of the claim.

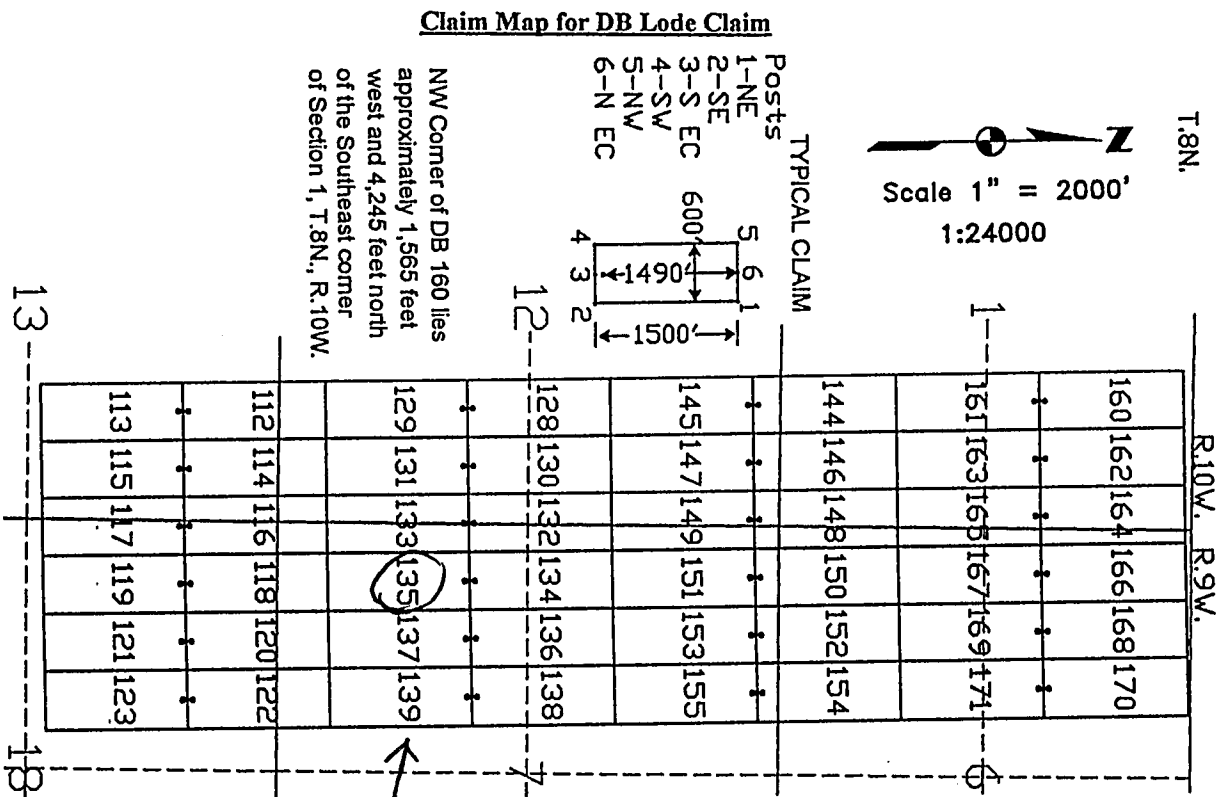
The location monument on which this notice is posted is situated within Section 7, Township 8 North, Range 9 West, Gila and Salt River Base and Meridian, Arizona, and this claim occupies the following quarter section (s), section (s), Township (s), and Range (s):

<u>Quarter section</u>	<u>Section</u>	<u>Township</u>	<u>Range</u>
<u>SW 1/4</u>	Section <u>7</u>	Township 8 North	Range <u>9</u> West
<u>1/4</u>	Section _____	Township 8 North	Range _____ West
<u>1/4</u>	Section _____	Township 8 North	Range _____ West
<u>1/4</u>	Section _____	Township 8 North	Range _____ West

The southwest corner of this claim is approximately 234 feet East and 4755 feet South of the Southeast corner of Section 1, Township 8 North, and Range 10 West, Gila and Salt River Base and Meridian.

DATED AND POSTED on the ground this 4 day of June, 2007.

Dennis Augare Agent for: Canadian Mining of Arizona, Inc.  
2001 West Wickenburg Way, Ste 1  
Wickenburg, Arizona 85390



The above map depicts the DB 135 lode mining claim, which is located in Section (s) 7, Township 8 North, Range 9 West, Gila and Salt River Base Meridian, Yavapai County, Arizona. The claim corners, end centers, and location monument are marked by 2 inch by 2 inch by 5 foot wooden posts with aluminum tags. The bearings and distances between claim corners are as depicted on the map.

PHOENIX, ARIZONA

2007 AUG 24 A 8:04

RECEIVED  
B.L.M. AZ STATE OFFICE

AMC 385537

# **LOCATION NOTICE FOR LODE MINING CLAIM**

NOTICE IS HEREBY GIVEN that the DB 136 lode mining claim has been located by Canadian Mining of Arizona, Inc., whose current mailing address is 2001 West Wickenburg Way, Ste 1, Wickenburg, Arizona 85390. The general course of this claim is north and south and it is situated in Yavapai County, Arizona. This claim is 1500 feet in length and 600 feet in width. This claim runs from the location monument on which this location notice is posted approximately 1490 feet in a northerly direction to the north end line and 10 feet in the opposite direction to the south end line. This claim is marked by six monuments, one at each corner and one at the center of each end line of the claim.

The location monument on which this notice is posted is situated within Section 7, Township 8 North, Range 9 West, Gila and Salt River Base and Meridian, Arizona, and this claim occupies the following quarter section (s), section (s), Township (s), and Range (s):

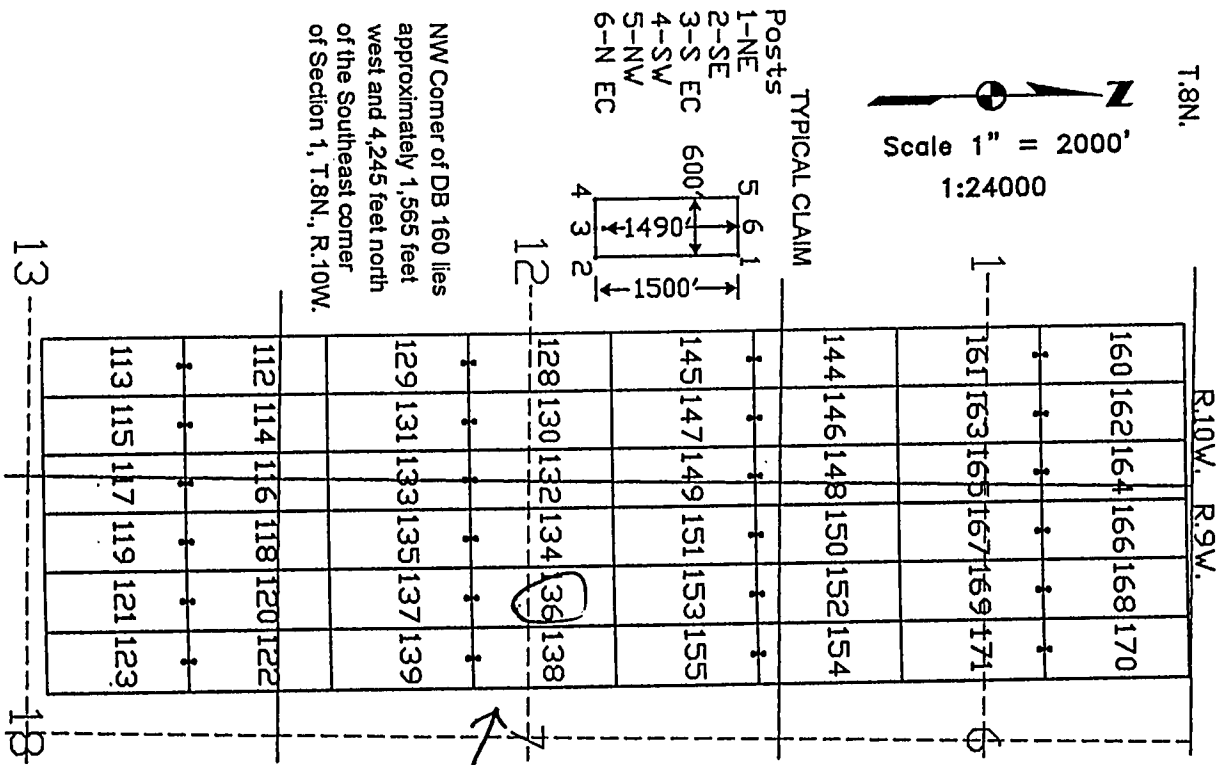
<u>Quarter section</u>	<u>Section</u>	<u>Township</u>	<u>Range</u>
<u>NW</u> 1/4	Section <u>7</u>	Township 8 North	Range <u>9</u> West
<u>SW</u> 1/4	Section <u>7</u>	Township 8 North	Range <u>9</u> West
1/4	Section _____	Township 8 North	Range _____ West
1/4	Section _____	Township 8 North	Range _____ West

The southwest corner of this claim is approximately 834 feet East and 3255 feet South of the Southeast corner of Section 1, Township 8 North, and Range 10 West, Gila and Salt River Base and Meridian.

DATED AND POSTED on the ground this 4 day of June, 2007.

Dennis Augare Agent for: Canadian Mining of Arizona, Inc.  
2001 West Wickenburg Way, Ste 1  
Wickenburg, Arizona 85390

**Claim Map for DB Lode Claim**



The above map depicts the DB 136 lode mining claim, which is located in Section (s) 7, Township 8 North, Range 9 West, Gila and Salt River Base Meridian, Yavapai County, Arizona. The claim corners, end centers, and location monument are marked by 2 inch by 2 inch by 5 foot wooden posts with aluminum tags. The bearings and distances between claim corners are as depicted on the map.

PHOENIX, ARIZONA

2007 AUG 24 A 8: 04

RECEIVED  
B.L.M. AZ STATE OFFICE

AMC 385538



# **LOCATION NOTICE FOR LODE MINING CLAIM**

NOTICE IS HEREBY GIVEN that the DB 137 lode mining claim has been located by Canadian Mining of Arizona, Inc., whose current mailing address is 2001 West Wickenburg Way, Ste 1, Wickenburg, Arizona 85390. The general course of this claim is north and south and it is situated in Yavapai County, Arizona. This claim is 1500 feet in length and 600 feet in width. This claim runs from the location monument on which this location notice is posted approximately 10 feet in a northerly direction to the north end line and 1490 feet in the opposite direction to the south end line. This claim is marked by six monuments, one at each corner and one at the center of each end line of the claim.

The location monument on which this notice is posted is situated within Section 7, Township 8 North, Range 9 West, Gila and Salt River Base and Meridian, Arizona, and this claim occupies the following quarter section (s), section (s), Township (s), and Range (s):

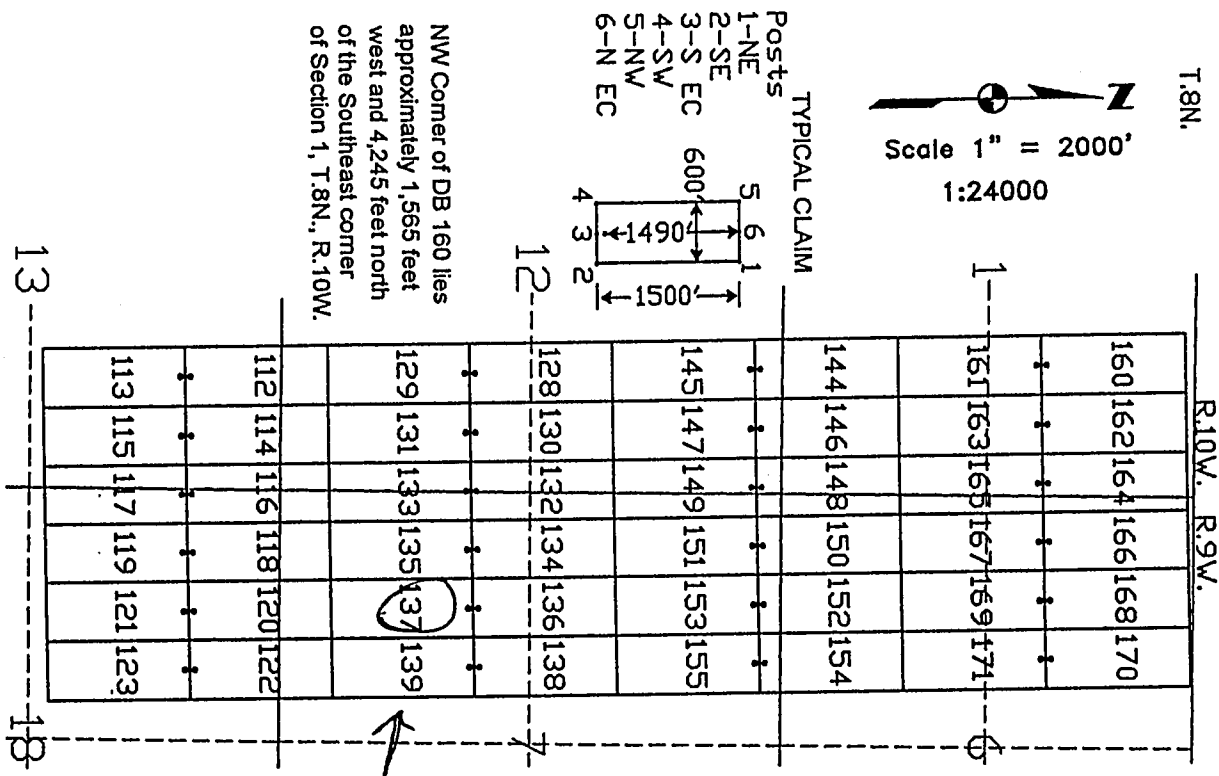
Quarter section	Section	Township	Range
<u>SW</u> 1/4	Section <u>7</u>	Township 8 North	Range <u>9</u> West
1/4	Section _____	Township 8 North	Range _____ West
1/4	Section _____	Township 8 North	Range _____ West
1/4	Section _____	Township 8 North	Range _____ West

The southwest corner of this claim is approximately 834 feet East and 4755 feet South of the Southeast corner of Section 1, Township 8 North, and Range 10 West, Gila and Salt River Base and Meridian.

DATED AND POSTED on the ground this 4 day of June, 2007.

Dennis Augare Agent for: Canadian Mining of Arizona, Inc.  
2001 West Wickenburg Way, Ste 1  
Wickenburg, Arizona 85390

**Claim Map for DB Lode Claim**



The above map depicts the DB 137 lode mining claim, which is located in Section (s) 7, Township 8 North, Range 9 West, Gila and Salt River Base Meridian, Yavapai County, Arizona. The claim corners, end centers, and location monument are marked by 2 inch by 2 inch by 5 foot wooden posts with aluminum tags. The bearings and distances between claim corners are as depicted on the map.

PHOENIX, ARIZONA

2007 AUG 24 A 8:04

RECEIVED  
B.L.M. AZ STATE OFFICE

AMC 385539

## LOCATION NOTICE FOR LODE MINING CLAIM


NOTICE IS HEREBY GIVEN that the DB 138 lode mining claim has been located by Canadian Mining of Arizona, Inc., whose current mailing address is 2001 West Wickenburg Way, Ste 1, Wickenburg, Arizona 85390. The general course of this claim is north and south and it is situated in Yavapai County, Arizona. This claim is 1500 feet in length and 600 feet in width. This claim runs from the location monument on which this location notice is posted approximately 1490 feet in a northerly direction to the north end line and 10 feet in the opposite direction to the south end line. This claim is marked by six monuments, one at each corner and one at the center of each end line of the claim.

The location monument on which this notice is posted is situated within Section 7, Township 8 North, Range 9 West, Gila and Salt River Base and Meridian, Arizona, and this claim occupies the following quarter section (s), section (s), Township (s), and Range (s):

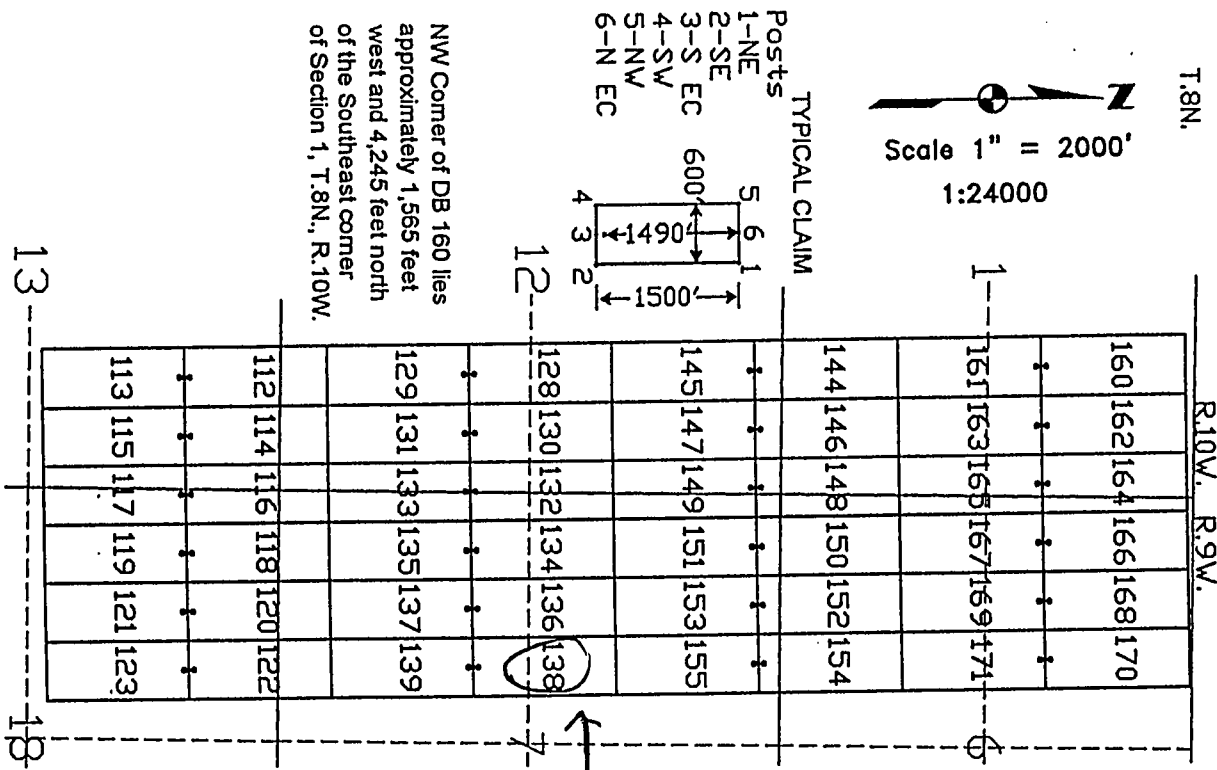
<u>Quarter section</u>	<u>Section</u>	<u>Township</u>	<u>Range</u>
NW ¼	Section <u>7</u>	Township 8 North	Range <u>9</u> West
SW ¼	Section <u>7</u>	Township 8 North	Range <u>9</u> West
¼	Section _____	Township 8 North	Range _____ West
¼	Section _____	Township 8 North	Range _____ West

The southwest corner of this claim is approximately 1434 feet East and 3255 feet South of the Southeast corner of Section 1, Township 8 North, and Range 10 West, Gila and Salt River Base and Meridian.

DATED AND POSTED on the ground this 4 day of June, 2007.

  
Dennis Augare Agent for: Canadian Mining of Arizona, Inc.  
2001 West Wickenburg Way, Ste 1  
Wickenburg, Arizona 85390

### Claim Map for DB Lode Claim



The above map depicts the DB 138 lode mining claim, which is located in Section (s) 7, Township 8 North, Range 9 West, Gila and Salt River Base Meridian, Yavapai County, Arizona. The claim corners, end centers, and location monument are marked by 2 inch by 2 inch by 5 foot wooden posts with aluminum tags. The bearings and distances between claim corners are as depicted on the map.

PHOENIX, ARIZONA

2007 AUG 24 A 8:05

RECEIVED  
B.L.M. AZ STATE OFFICE

AMC 385540

**LOCATION NOTICE FOR LODE MINING CLAIM**

NOTICE IS HEREBY GIVEN that the DB 139 lode mining claim has been located by Canadian Mining of Arizona, Inc., whose current mailing address is 2001 West Wickenburg Way, Ste 1, Wickenburg, Arizona 85390. The general course of this claim is north and south and it is situated in Yavapai County, Arizona. This claim is 1500 feet in length and 600 feet in width. This claim runs from the location monument on which this location notice is posted approximately 10 feet in a northerly direction to the north end line and 1490 feet in the opposite direction to the south end line. This claim is marked by six monuments, one at each corner and one at the center of each end line of the claim.

The location monument on which this notice is posted is situated within Section 7, Township 8 North, Range 9 West, Gila and Salt River Base and Meridian, Arizona, and this claim occupies the following quarter section (s), section (s), Township (s), and Range (s):

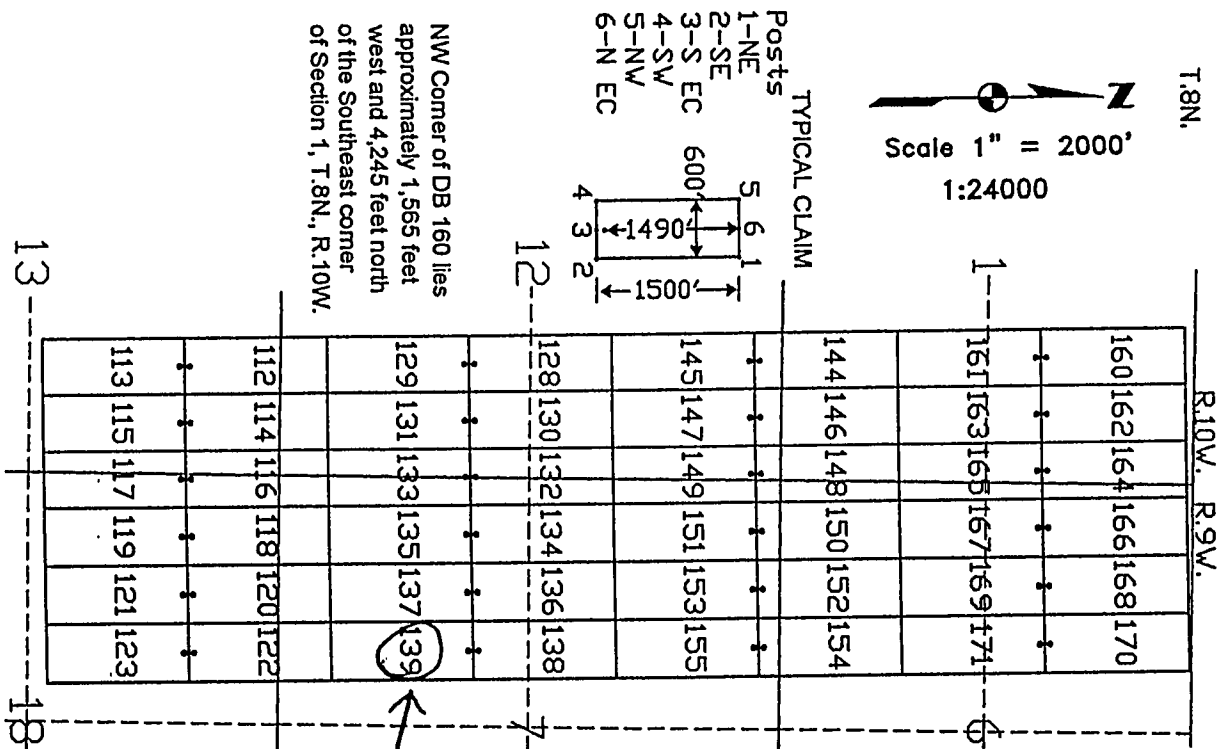
<u>Quarter section</u>	<u>Section</u>	<u>Township</u>	<u>Range</u>
<u>SW</u> ¼	Section <u>7</u>	Township 8 North	Range <u>9</u> West
¼	Section _____	Township 8 North	Range _____ West
¼	Section _____	Township 8 North	Range _____ West
¼	Section _____	Township 8 North	Range _____ West

The southwest corner of this claim is approximately 1434 feet East and 4755 feet South of the Southeast corner of Section 1, Township 8 North, and Range 10 West, Gila and Salt River Base and Meridian.

DATED AND POSTED on the ground this 4 day of June, 2007.

Dennis Augare Agent for: Canadian Mining of Arizona, Inc.  
2001 West Wickenburg Way, Ste 1  
Wickenburg, Arizona 85390

**Claim Map for DB Lode Claim**



The above map depicts the DB 139 lode mining claim, which is located in Section (s) 7, Township 8 North, Range 9 West, Gila and Salt River Base Meridian, Yavapai County, Arizona. The claim corners, end centers, and location monument are marked by 2 inch by 2 inch by 5 foot wooden posts with aluminum tags. The bearings and distances between claim corners are as depicted on the map.

PHOENIX, ARIZONA

2007 AUG 24 A 8:05

RECEIVED  
B.L.M. AZ STATE OFFICE

AMC 385541

LOCATION NOTICE FOR LODE MINING CLAIM

NOTICE IS HEREBY GIVEN that the DB 140 lode mining claim has been located by Canadian Mining of Arizona, Inc., whose current mailing address is 2001 West Wickenburg Way, Ste 1, Wickenburg, Arizona 85390. The general course of this claim is north and south and it is situated in Yavapai County, Arizona. This claim is 1500 feet in length and 600 feet in width. This claim runs from the location monument on which this location notice is posted approximately 1490 feet in a northerly direction to the north end line and 10 feet in the opposite direction to the south end line. This claim is marked by six monuments, one at each corner and one at the center of each end line of the claim.

The location monument on which this notice is posted is situated within Section 12, Township 8 North, Range 10 West, Gila and Salt River Base and Meridian, Arizona, and this claim occupies the following quarter section (s), section (s), Township (s), and Range (s):

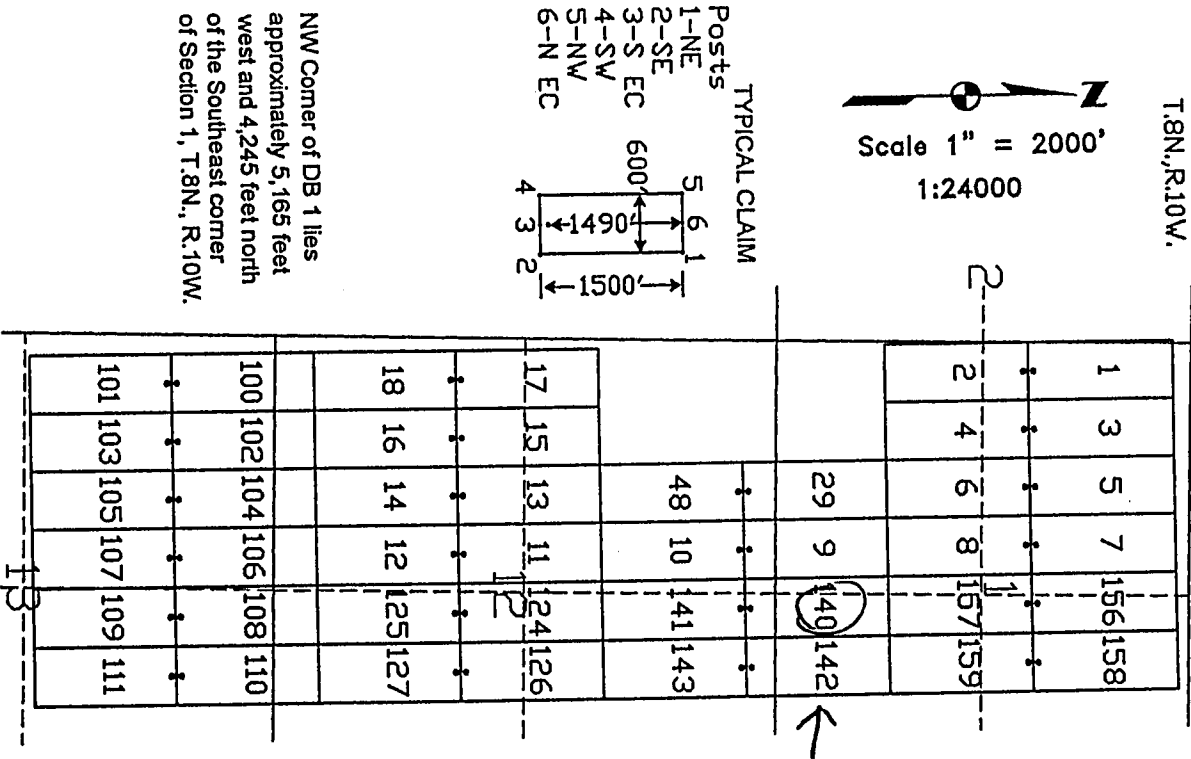
Quarter section	Section	Township	Range
<u>SW 1/4</u>	Section <u>1</u>	Township 8 North	Range <u>10</u> West
<u>SE 1/4</u>	Section <u>1</u>	Township 8 North	Range <u>10</u> West
<u>NW 1/4</u>	Section <u>12</u>	Township 8 North	Range <u>10</u> West
<u>NE 1/4</u>	Section <u>12</u>	Township 8 North	Range <u>10</u> West

The southwest corner of this claim is approximately 2765 feet West and 255 feet South of the Southeast corner of Section 1, Township 8 North, and Range 10 West, Gila and Salt River Base and Meridian.

DATED AND POSTED on the ground this 3 day of June, 2007.

Dennis Augare Agent for: Canadian Mining of Arizona, Inc.  
2001 West Wickenburg Way, Ste 1  
Wickenburg, Arizona 85390

Claim Map for DB Lode Claim



The above map depicts the DB 140 lode mining claim, which is located in Section (s) 1, 12, Township 8 North, Range 10 West, Gila and Salt River Base Meridian, Yavapai County, Arizona. The claim corners, end centers, and location monument are marked by 2 inch by 2 inch by 5 foot wooden posts with aluminum tags. The bearings and distances between claim corners are as depicted on the map.

RECEIVED  
B.L.M. AZ STATE OFFICE  
2007 AUG 24 A 8:05  
PHOENIX, ARIZONA

AMC 385542

## LOCATION NOTICE FOR LODE MINING CLAIM


NOTICE IS HEREBY GIVEN that the DB 141 lode mining claim has been located by Canadian Mining of Arizona, Inc., whose current mailing address is 2001 West Wickenburg Way, Ste 1, Wickenburg, Arizona 85390. The general course of this claim is north and south and it is situated in Yavapai County, Arizona. This claim is 1500 feet in length and 600 feet in width. This claim runs from the location monument on which this location notice is posted approximately 10 feet in a northerly direction to the north end line and 1490 feet in the opposite direction to the south end line. This claim is marked by six monuments, one at each corner and one at the center of each end line of the claim.

The location monument on which this notice is posted is situated within Section 12, Township 8 North, Range 10 West, Gila and Salt River Base and Meridian, Arizona, and this claim occupies the following quarter section (s), section (s), Township (s), and Range (s):

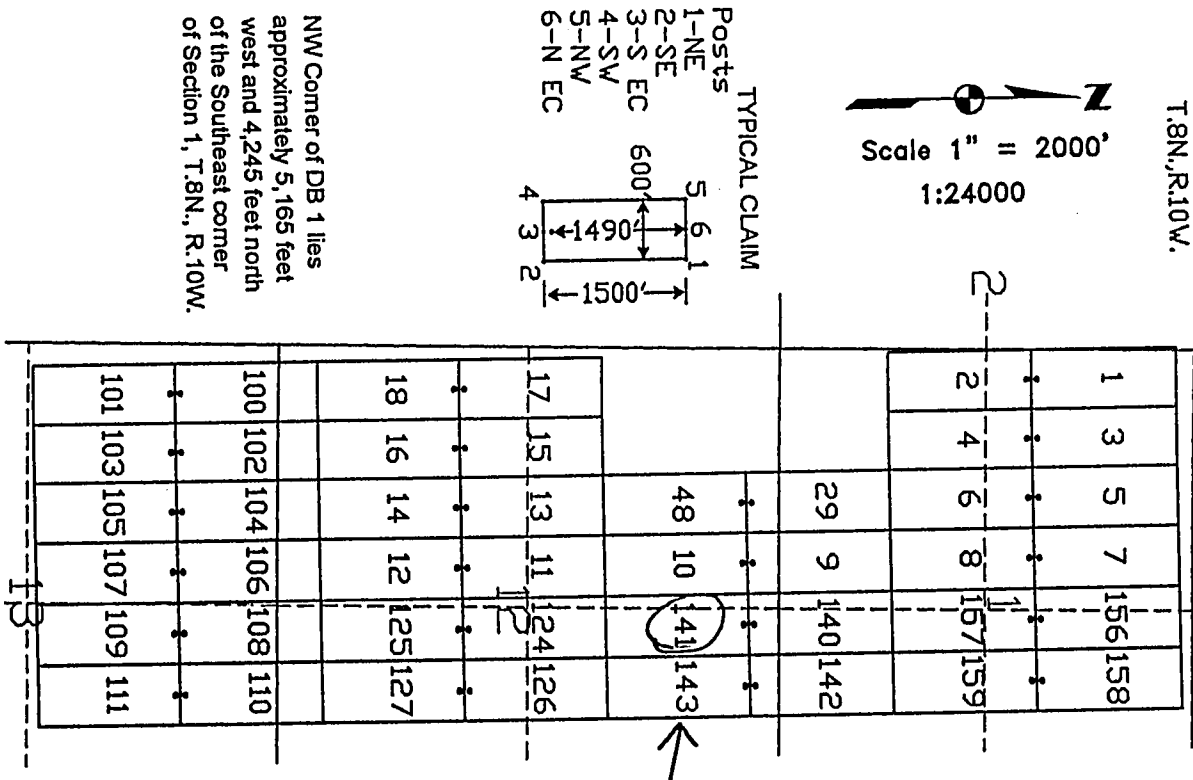
<u>Quarter section</u>	<u>Section</u>	<u>Township</u>	<u>Range</u>
<u>NW</u> ¼	Section <u>12</u>	Township 8 North	Range <u>10</u> West
<u>NE</u> ¼	Section <u>12</u>	Township 8 North	Range <u>10</u> West
_____ ¼	Section _____	Township 8 North	Range _____ West
_____ ¼	Section _____	Township 8 North	Range _____ West

The southwest corner of this claim is approximately 2765 feet West and 1755 feet South of the Southeast corner of Section 1, Township 8 North, and Range 10 West, Gila and Salt River Base and Meridian.

DATED AND POSTED on the ground this 3 day of June, 2007.

  
Dennis Augare Agent for: Canadian Mining of Arizona, Inc.  
2001 West Wickenburg Way, Ste 1  
Wickenburg, Arizona 85390

### Claim Map for DB Lode Claim



The above map depicts the DB 141 lode mining claim, which is located in Section (s) 12, Township 8 North, Range 10 West, Gila and Salt River Base Meridian, Yavapai County, Arizona. The claim corners, end centers, and location monument are marked by 2 inch by 2 inch by 5 foot wooden posts with aluminum tags. The bearings and distances between claim corners are as depicted on the map.

PHOENIX, ARIZONA

2007 AUG 24 A 8:05

RECEIVED  
8.L.M. AZ STATE OFFICE

AMC 385543

LOCATION NOTICE FOR LODE MINING CLAIM

NOTICE IS HEREBY GIVEN that the DB 142 lode mining claim has been located by Canadian Mining of Arizona, Inc., whose current mailing address is 2001 West Wickenburg Way, Ste 1, Wickenburg, Arizona 85390. The general course of this claim is north and south and it is situated in Yavapai County, Arizona. This claim is 1500 feet in length and 600 feet in width. This claim runs from the location monument on which this location notice is posted approximately 1490 feet in a northerly direction to the north end line and 10 feet in the opposite direction to the south end line. This claim is marked by six monuments, one at each corner and one at the center of each end line of the claim.

The location monument on which this notice is posted is situated within Section 12, Township 8 North, Range 10 West, Gila and Salt River Base and Meridian, Arizona, and this claim occupies the following quarter section (s), section (s), Township (s), and Range (s):

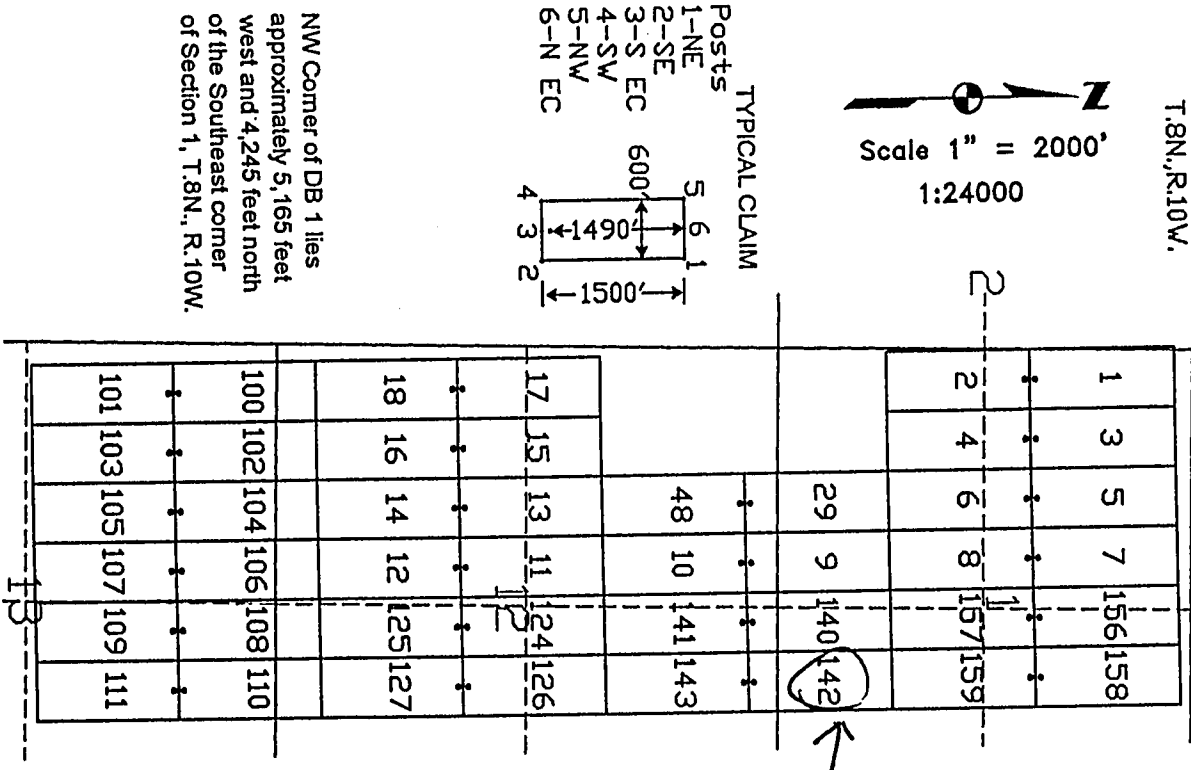
Quarter section	Section	Township	Range
<u>SE</u> ¼	Section <u>1</u>	Township 8 North	Range <u>10</u> West
<u>NE</u> ¼	Section <u>12</u>	Township 8 North	Range <u>10</u> West
¼	Section _____	Township 8 North	Range _____ West
¼	Section _____	Township 8 North	Range _____ West

The southwest corner of this claim is approximately 2165 feet West and 255 feet South of the Southeast corner of Section 1, Township 8 North, and Range 10 West, Gila and Salt River Base and Meridian.

DATED AND POSTED on the ground this 3 day of June, 2007.

Dennis Augare Agent for: Canadian Mining of Arizona, Inc.  
2001 West Wickenburg Way, Ste 1  
Wickenburg, Arizona 85390

Claim Map for DB Lode Claim



The above map depicts the DB 142 lode mining claim, which is located in Section (s) 1, 12, Township 8 North, Range 10 West, Gila and Salt River Base Meridian, Yavapai County, Arizona. The claim corners, end centers, and location monument are marked by 2 inch by 2 inch by 5 foot wooden posts with aluminum tags. The bearings and distances between claim corners are as depicted on the map.

PHOENIX, ARIZONA

2007 AUG 24 A 5 05

RECEIVED  
B.L.M. AZ STATE OFFICE

AMC 385544



## LOCATION NOTICE FOR LODE MINING CLAIM

NOTICE IS HEREBY GIVEN that the DB 143 lode mining claim has been located by Canadian Mining of Arizona, Inc., whose current mailing address is 2001 West Wickenburg Way, Ste 1, Wickenburg, Arizona 85390. The general course of this claim is north and south and it is situated in Yavapai County, Arizona. This claim is 1500 feet in length and 600 feet in width. This claim runs from the location monument on which this location notice is posted approximately 10 feet in a northerly direction to the north end line and 1490 feet in the opposite direction to the south end line. This claim is marked by six monuments, one at each corner and one at the center of each end line of the claim.

The location monument on which this notice is posted is situated within Section 12, Township 8 North, Range 10 West, Gila and Salt River Base and Meridian, Arizona, and this claim occupies the following quarter section (s), section (s), Township (s), and Range (s):

<u>Quarter section</u>	<u>Section</u>	<u>Township</u>	<u>Range</u>
<u>NE</u> ¼	Section <u>12</u>	Township 8 North	Range <u>10</u> West
_____ ¼	Section _____	Township 8 North	Range _____ West
_____ ¼	Section _____	Township 8 North	Range _____ West
_____ ¼	Section _____	Township 8 North	Range _____ West

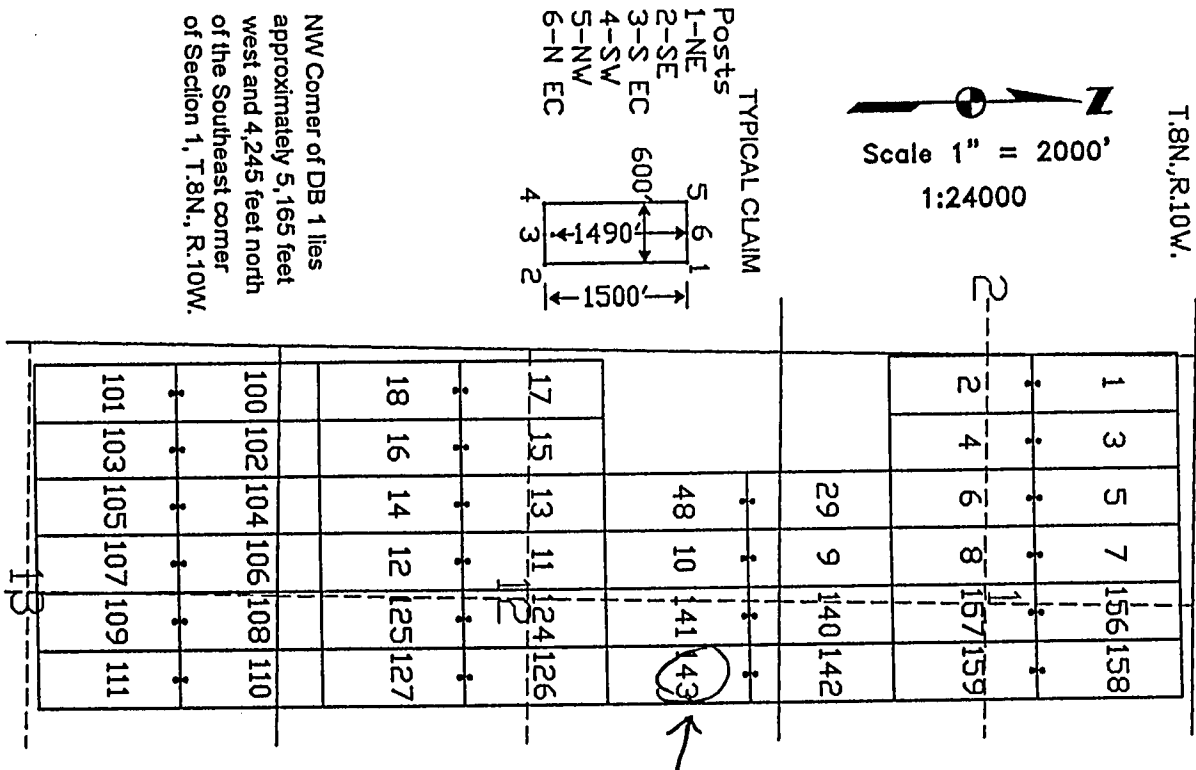
The southwest corner of this claim is approximately 2165 feet West and 1755 feet South of the Southeast corner of Section 1, Township 8 North, and Range 10 West, Gila and Salt River Base and Meridian.

DATED AND POSTED on the ground this 3 day of June, 2007.

## Dennis Augare

**Agent for:** Canadian Mining of Arizona, Inc.  
2001 West Wickenburg Way, Ste 1  
Wickenburg, Arizona 85390

### Claim Map for DB Lode Claim



The above map depicts the DB 143 lode mining claim, which is located in Section (s) 12, Township 8 North, Range 10 West, Gila and Salt River Base Meridian, Yavapai County, Arizona. The claim corners, end centers, and location monument are marked by 2 inch by 2 inch by 5 foot wooden posts with aluminum tags. The bearings and distances between claim corners are as depicted on the map.

PHOENIX, ARIZONA

2007 AUG 24 A 05

RECEIVED  
B.L.M. AZ STATE OFFICE

AMC 385545

LOCATION NOTICE FOR LODE MINING CLAIM

NOTICE IS HEREBY GIVEN that the DB 144 lode mining claim has been located by Canadian Mining of Arizona, Inc., whose current mailing address is 2001 West Wickenburg Way, Ste 1, Wickenburg, Arizona 85390. The general course of this claim is north and south and it is situated in Yavapai County, Arizona. This claim is 1500 feet in length and 600 feet in width. This claim runs from the location monument on which this location notice is posted approximately 1490 feet in a northerly direction to the north end line and 10 feet in the opposite direction to the south end line. This claim is marked by six monuments, one at each corner and one at the center of each end line of the claim.

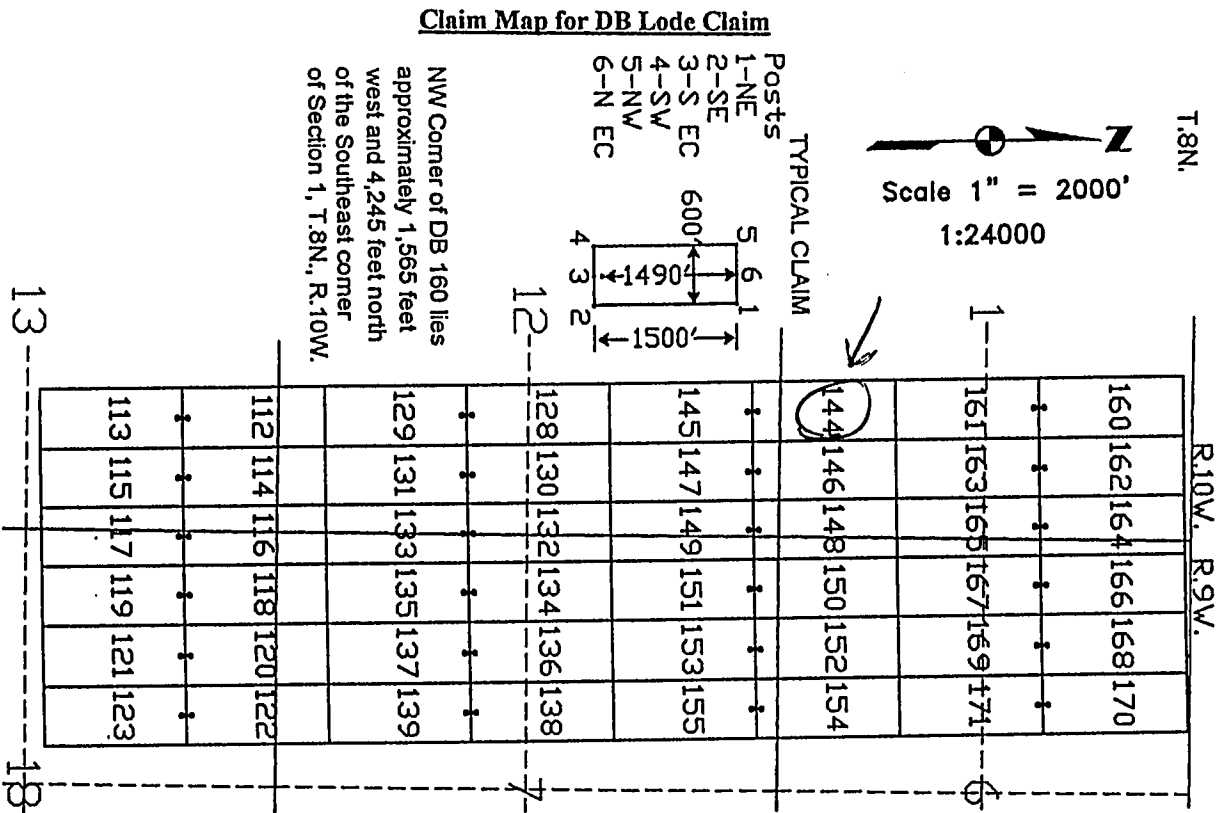
The location monument on which this notice is posted is situated within Section 12, Township 8 North, Range 10 West, Gila and Salt River Base and Meridian, Arizona, and this claim occupies the following quarter section (s), section (s), Township (s), and Range (s):

Quarter section	Section	Township	Range
<u>SE</u> $\frac{1}{4}$	Section <u>1</u>	Township 8 North	Range <u>10</u> West
<u>NE</u> $\frac{1}{4}$	Section <u>12</u>	Township 8 North	Range <u>10</u> West
$\frac{1}{4}$	Section _____	Township 8 North	Range _____ West
$\frac{1}{4}$	Section _____	Township 8 North	Range _____ West

The southwest corner of this claim is approximately 1565 feet West and 255 feet South of the Southeast corner of Section 1, Township 8 North, and Range 10 West, Gila and Salt River Base and Meridian.

DATED AND POSTED on the ground this 3 day of June, 2007.

Dennis Augare Agent for: Canadian Mining of Arizona, Inc.  
2001 West Wickenburg Way, Ste 1  
Wickenburg, Arizona 85390



The above map depicts the DB 144 lode mining claim, which is located in Section (s) 1, 12, Township 8 North, Range 10 West, Gila and Salt River Base Meridian, Yavapai County, Arizona. The claim corners, end centers, and location monument are marked by 2 inch by 2 inch by 5 foot wooden posts with aluminum tags. The bearings and distances between claim corners are as depicted on the map.

PHOENIX, ARIZONA

2007 AUG 24 A 8:05

RECEIVED  
B.L.M. AZ STATE OFFICE

ANC 385546

LOCATION NOTICE FOR LODE MINING CLAIM

NOTICE IS HEREBY GIVEN that the DB 145 lode mining claim has been located by Canadian Mining of Arizona, Inc., whose current mailing address is 2001 West Wickenburg Way, Ste 1, Wickenburg, Arizona 85390. The general course of this claim is north and south and it is situated in Yavapai County, Arizona. This claim is 1500 feet in length and 600 feet in width. This claim runs from the location monument on which this location notice is posted approximately 10 feet in a northerly direction to the north end line and 1490 feet in the opposite direction to the south end line. This claim is marked by six monuments, one at each corner and one at the center of each end line of the claim.

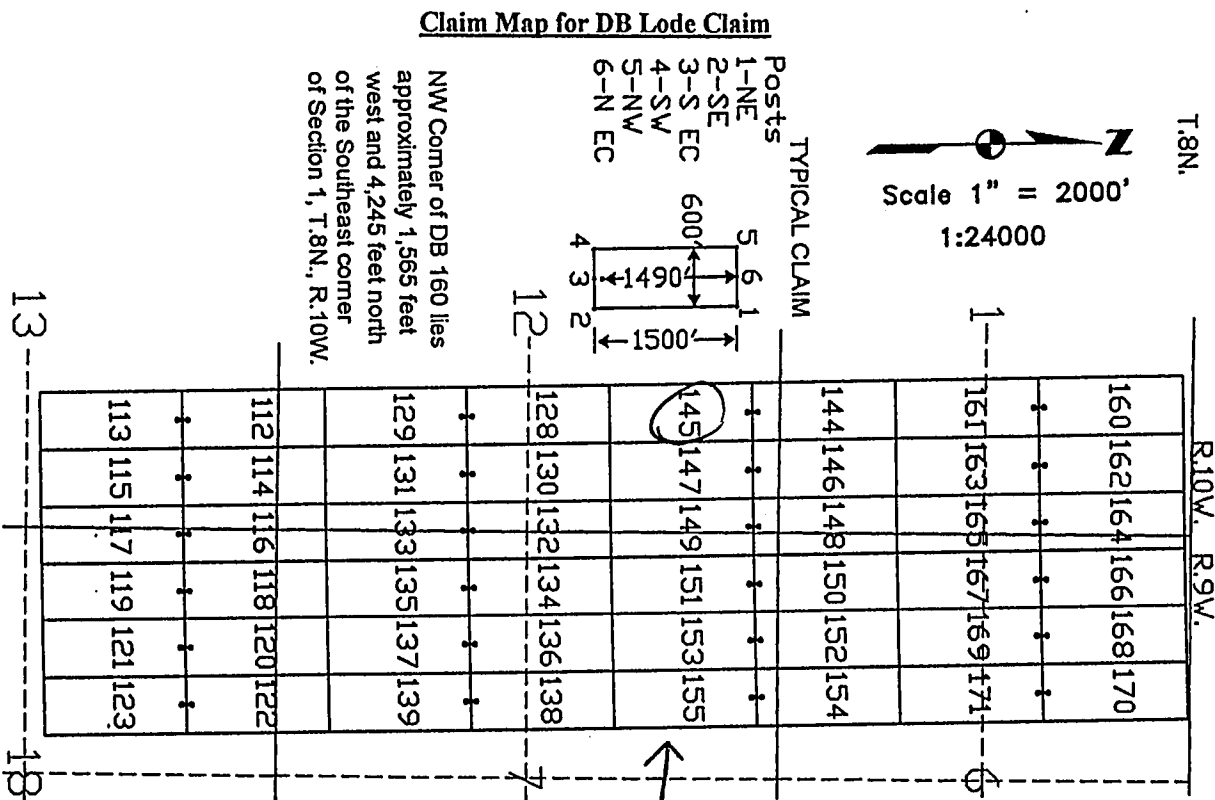
The location monument on which this notice is posted is situated within Section 12, Township 8 North, Range 10 West, Gila and Salt River Base and Meridian, Arizona, and this claim occupies the following quarter section (s), section (s), Township (s), and Range (s):

Quarter section	Section	Township	Range
<u>NE 1/4</u>	Section <u>12</u>	Township 8 North	Range <u>10</u> West
<u>1/4</u>	Section _____	Township 8 North	Range _____ West
<u>1/4</u>	Section _____	Township 8 North	Range _____ West
<u>1/4</u>	Section _____	Township 8 North	Range _____ West

The southwest corner of this claim is approximately 1565 feet West and 1755 feet South of the Southeast corner of Section 1, Township 8 North, and Range 10 West, Gila and Salt River Base and Meridian.

DATED AND POSTED on the ground this 3 day of June, 2007.

Dennis Augare Agent for: Canadian Mining of Arizona, Inc.  
2001 West Wickenburg Way, Ste 1  
Wickenburg, Arizona 85390



The above map depicts the DB 145 lode mining claim, which is located in Section (s) 12, Township 8 North, Range 10 West, Gila and Salt River Base Meridian, Yavapai County, Arizona. The claim corners, end centers, and location monument are marked by 2 inch by 2 inch by 5 foot wooden posts with aluminum tags. The bearings and distances between claim corners are as depicted on the map.

PHOENIX, ARIZONA

2007 AUG 24 A 8:05

RECEIVED  
B.L.M. AZ STATE OFFICE

AMC 385547

LOCATION NOTICE FOR LODE MINING CLAIM

NOTICE IS HEREBY GIVEN that the DB 146 lode mining claim has been located by Canadian Mining of Arizona, Inc., whose current mailing address is 2001 West Wickenburg Way, Ste 1, Wickenburg, Arizona 85390. The general course of this claim is north and south and it is situated in Yavapai County, Arizona. This claim is 1500 feet in length and 600 feet in width. This claim runs from the location monument on which this location notice is posted approximately 1490 feet in a northerly direction to the north end line and 10 feet in the opposite direction to the south end line. This claim is marked by six monuments, one at each corner and one at the center of each end line of the claim.

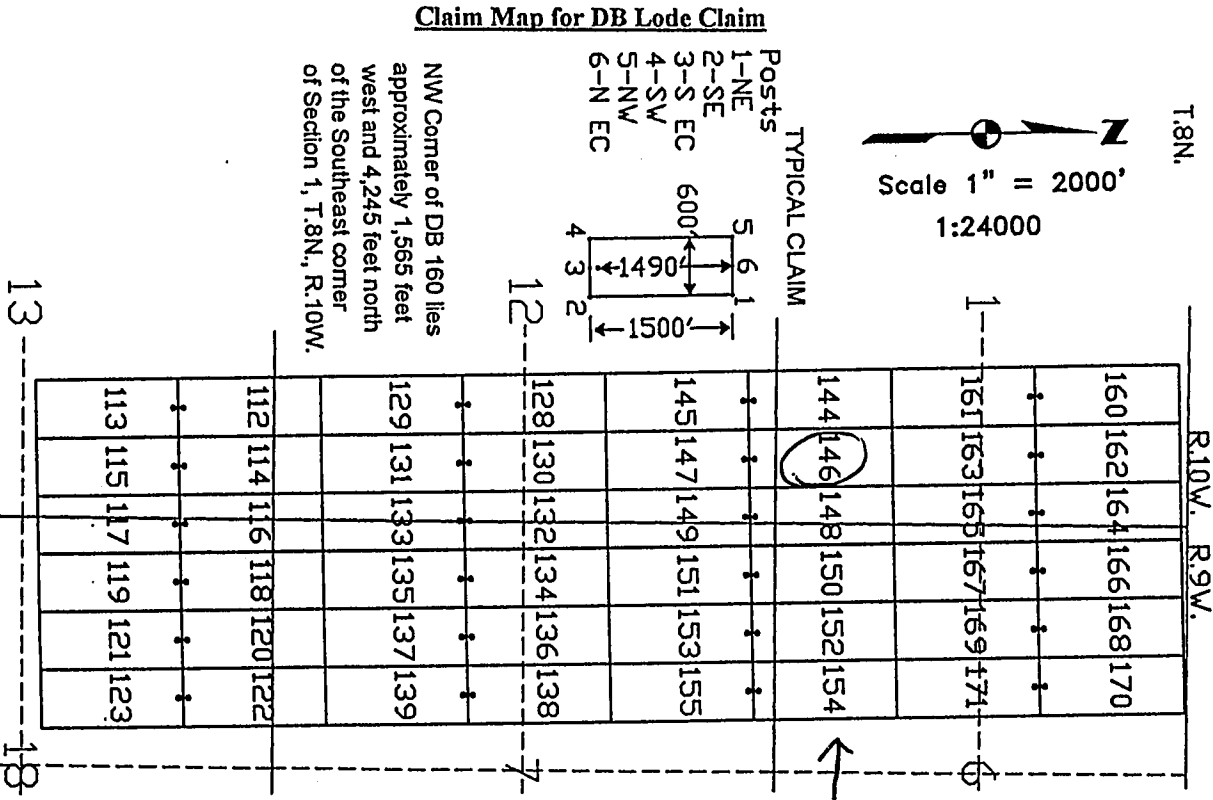
The location monument on which this notice is posted is situated within Section 12, Township 8 North, Range 10 West, Gila and Salt River Base and Meridian, Arizona, and this claim occupies the following quarter section (s), section (s), Township (s), and Range (s):

Quarter section	Section	Township	Range
<u>SE</u> ¼	Section <u>1</u>	Township 8 North	Range <u>10</u> West
<u>NE</u> ¼	Section <u>12</u>	Township 8 North	Range <u>10</u> West
¼	Section	Township 8 North	Range West
¼	Section	Township 8 North	Range West

The southwest corner of this claim is approximately 965 feet West and 255 feet South of the Southeast corner of Section 1, Township 8 North, and Range 10 West, Gila and Salt River Base and Meridian.

DATED AND POSTED on the ground this 3 day of June, 2007.

Dennis Augare Agent for: Canadian Mining of Arizona, Inc.  
2001 West Wickenburg Way, Ste 1  
Wickenburg, Arizona 85390



The above map depicts the DB 146 lode mining claim, which is located in Section (s) 1, 12, Township 8 North, Range 10 West, Gila and Salt River Base Meridian, Yavapai County, Arizona. The claim corners, end centers, and location monument are marked by 2 inch by 2 inch by 5 foot wooden posts with aluminum tags. The bearings and distances between claim corners are as depicted on the map.

PHOENIX, ARIZONA

2007 AUG 24 A 8:06

RECEIVED  
B.L.M. AZ STATE OFFICE

AMC 385548

LOCATION NOTICE FOR LODE MINING CLAIM

NOTICE IS HEREBY GIVEN that the DB 147 lode mining claim has been located by Canadian Mining of Arizona, Inc., whose current mailing address is 2001 West Wickenburg Way, Ste 1, Wickenburg, Arizona 85390. The general course of this claim is north and south and it is situated in Yavapai County, Arizona. This claim is 1500 feet in length and 600 feet in width. This claim runs from the location monument on which this location notice is posted approximately 10 feet in a northerly direction to the north end line and 1490 feet in the opposite direction to the south end line. This claim is marked by six monuments, one at each corner and one at the center of each end line of the claim.

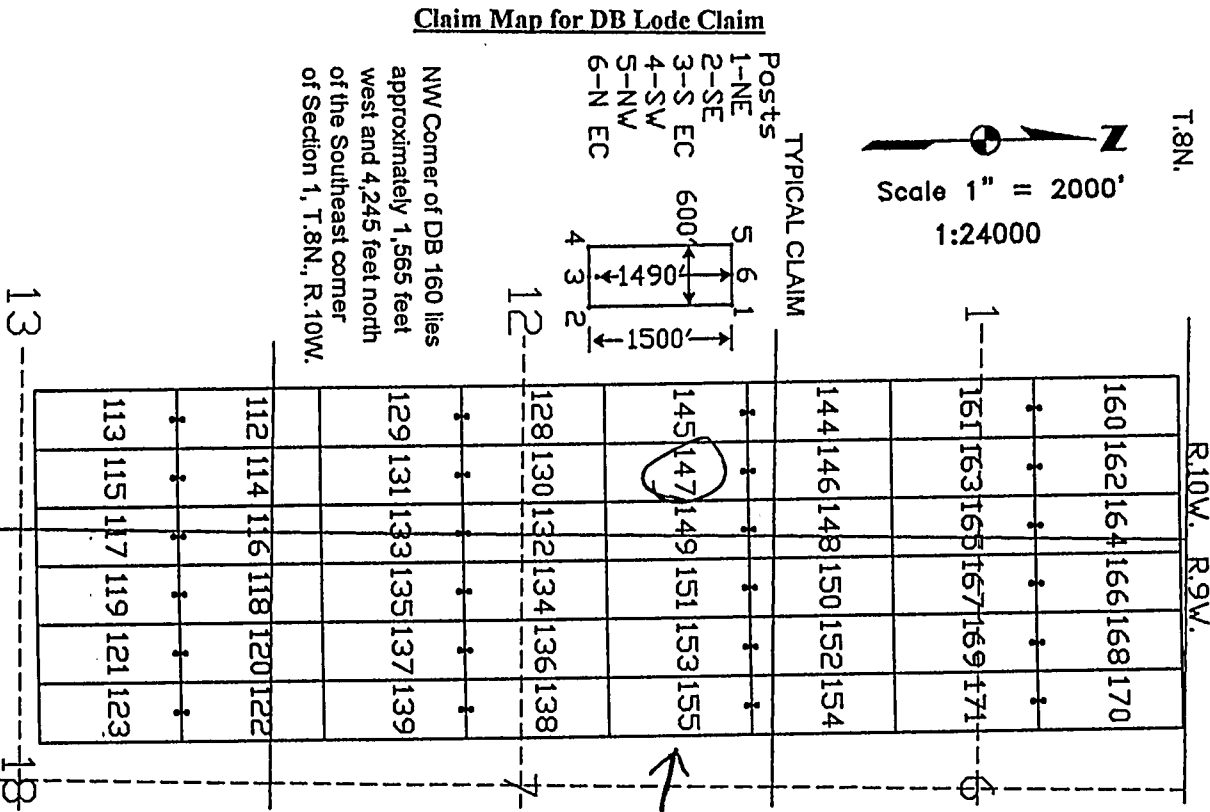
The location monument on which this notice is posted is situated within Section 12, Township 8 North, Range 10 West, Gila and Salt River Base and Meridian, Arizona, and this claim occupies the following quarter section (s), section (s), Township (s), and Range (s):

Quarter section	Section	Township	Range
<u>NE</u> ¼	Section <u>12</u>	Township 8 North	Range <u>10</u> West
¼	Section _____	Township 8 North	Range _____ West
¼	Section _____	Township 8 North	Range _____ West
¼	Section _____	Township 8 North	Range _____ West

The southwest corner of this claim is approximately 965 feet West and 1755 feet South of the Southeast corner of Section 1, Township 8 North, and Range 10 West, Gila and Salt River Base and Meridian.

DATED AND POSTED on the ground this 3 day of June, 2007.

Dennis Augare Agent for: Canadian Mining of Arizona, Inc.  
2001 West Wickenburg Way, Ste 1  
Wickenburg, Arizona 85390



The above map depicts the DB 147 lode mining claim, which is located in Section (s) 12, Township 8 North, Range 10 West, Gila and Salt River Base Meridian, Yavapai County, Arizona. The claim corners, end centers, and location monument are marked by 2 inch by 2 inch by 5 foot wooden posts with aluminum tags. The bearings and distances between claim corners are as depicted on the map.

PHOENIX, ARIZONA

2007 AUG 24 A 8:06

RECEIVED  
B.L.M. AZ STATE OFFICE

AMC 385549

# LOCATION NOTICE FOR LODE MINING CLAIM

NOTICE IS HEREBY GIVEN that the DB 148 lode mining claim has been located by Canadian Mining of Arizona, Inc., whose current mailing address is 2001 West Wickenburg Way, Ste 1, Wickenburg, Arizona 85390. The general course of this claim is north and south and it is situated in Yavapai County, Arizona. This claim is 1500 feet in length and 600 feet in width. This claim runs from the location monument on which this location notice is posted approximately 1490 feet in a northerly direction to the north end line and 10 feet in the opposite direction to the south end line. This claim is marked by six monuments, one at each corner and one at the center of each end line of the claim.

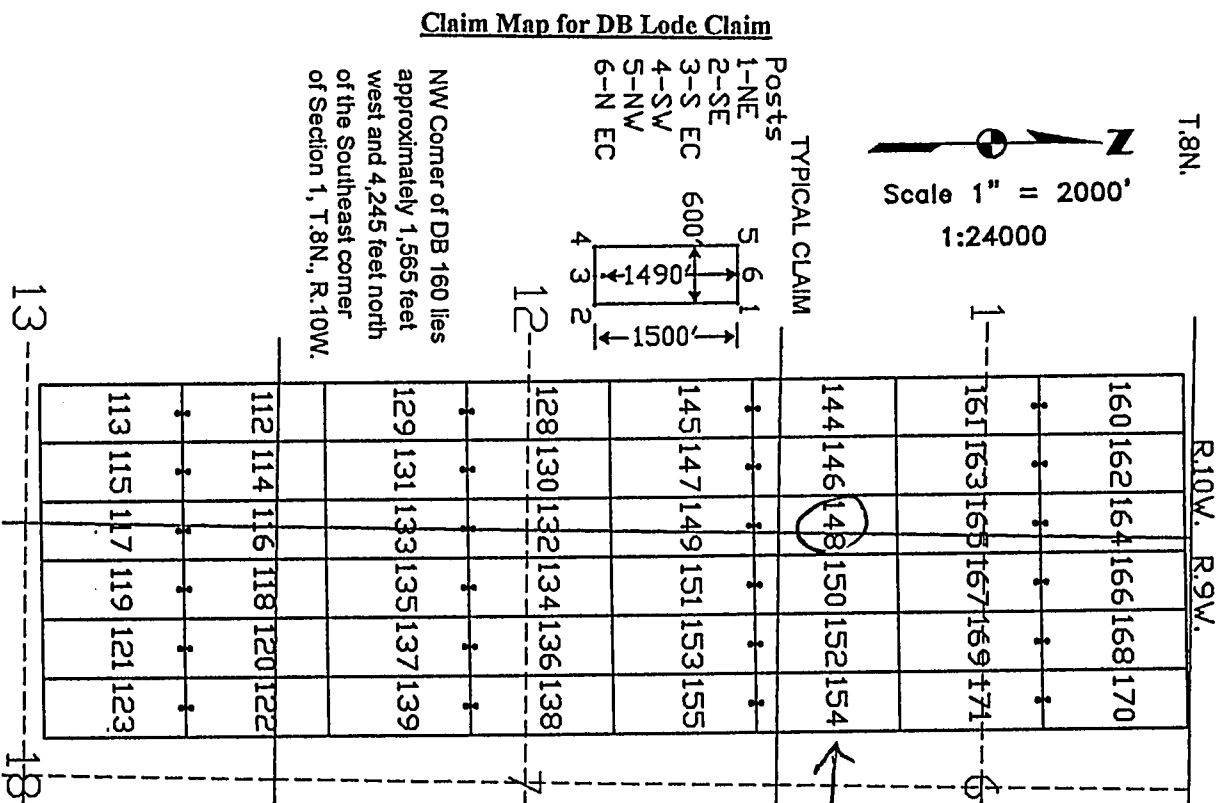
The location monument on which this notice is posted is situated within Section 12, Township 8 North, Range 10 West, Gila and Salt River Base and Meridian, Arizona, and this claim occupies the following quarter section (s), section (s), Township (s), and Range (s):

Quarter section	Section	Township	Range
<u>SE</u> ¼	Section <u>1</u>	Township 8 North	Range <u>10</u> West
<u>NE</u> ¼	Section <u>12</u>	Township 8 North	Range <u>10</u> West
<u>SW</u> ¼	Section <u>6</u>	Township 8 North	Range <u>9</u> West
<u>NW</u> ¼	Section <u>7</u>	Township 8 North	Range <u>9</u> West

The southwest corner of this claim is approximately 365 feet West and 255 feet South of the Southeast corner of Section 1, Township 8 North, and Range 10 West, Gila and Salt River Base and Meridian.

DATED AND POSTED on the ground this 3 day of June, 2007.

Dennis Augare Agent for: Canadian Mining of Arizona, Inc.  
2001 West Wickenburg Way, Ste 1  
Wickenburg, Arizona 85390



The above map depicts the DB 148 lode mining claim, which is located in Section (s) 12/6/7, Township 8 North, Range 10/9 West, Gila and Salt River Base Meridian, Yavapai County, Arizona. The claim corners, end centers, and location monument are marked by 2 inch by 2 inch by 5 foot wooden posts with aluminum tags. The bearings and distances between claim corners are as depicted on the map.

PHOENIX, ARIZONA

2007 AUG 24 A 8:06

RECEIVED  
B.L.M. AZ STATE OFFICE

AMC 385550



LOCATION NOTICE FOR LODE MINING CLAIM

NOTICE IS HEREBY GIVEN that the DB 149 lode mining claim has been located by Canadian Mining of Arizona, Inc., whose current mailing address is 2001 West Wickenburg Way, Ste 1, Wickenburg, Arizona 85390. The general course of this claim is north and south and it is situated in Yavapai County, Arizona. This claim is 1500 feet in length and 600 feet in width. This claim runs from the location monument on which this location notice is posted approximately 10 feet in a northerly direction to the north end line and 1490 feet in the opposite direction to the south end line. This claim is marked by six monuments, one at each corner and one at the center of each end line of the claim.

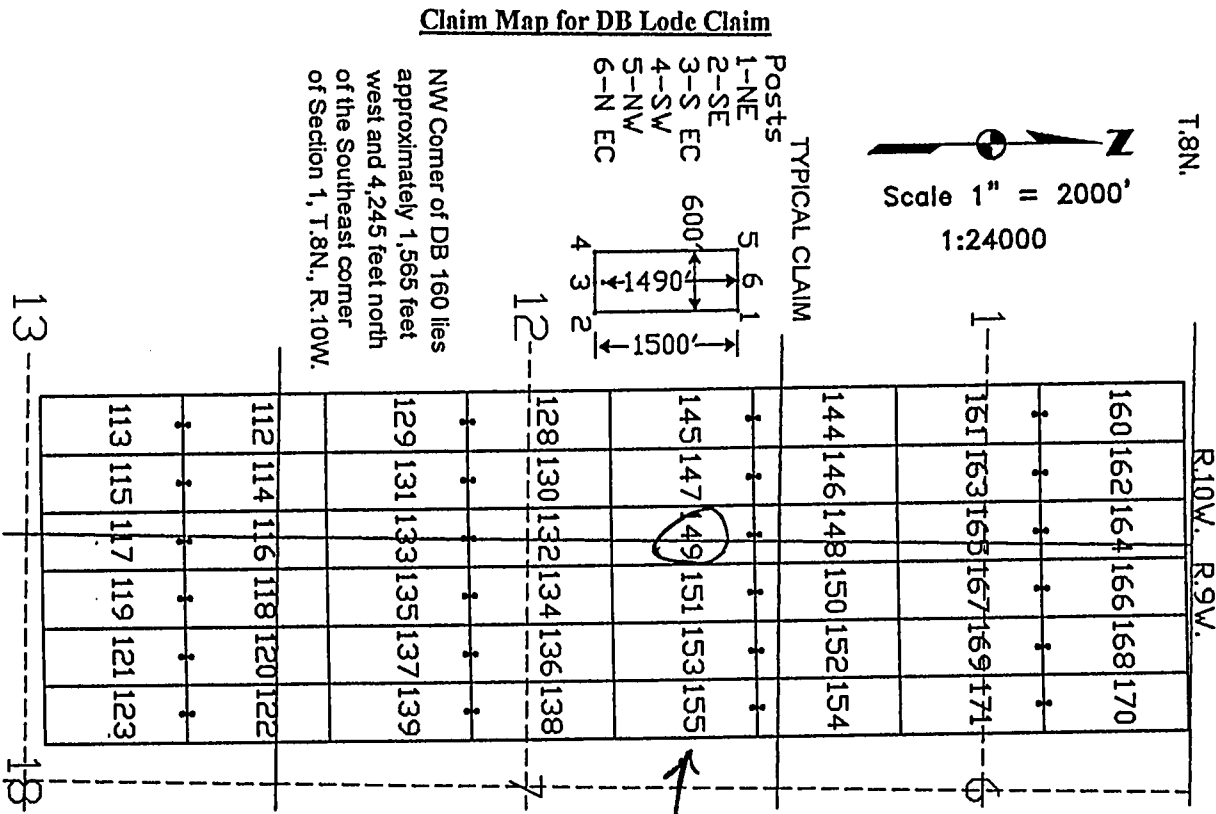
The location monument on which this notice is posted is situated within Section 12, Township 8 North, Range 10 West, Gila and Salt River Base and Meridian, Arizona, and this claim occupies the following quarter section (s), section (s), Township (s), and Range (s):

Quarter section	Section	Township	Range
<u>NE</u> 1/4	Section <u>12</u>	Township 8 North	Range <u>10</u> West
<u>NW</u> 1/4	Section <u>7</u>	Township 8 North	Range <u>9</u> West
1/4	Section	Township 8 North	Range West
1/4	Section	Township 8 North	Range West

The southwest corner of this claim is approximately 365 feet West and 1755 feet South of the Southeast corner of Section 1, Township 8 North, and Range 10 West, Gila and Salt River Base and Meridian.

DATED AND POSTED on the ground this 3 day of June, 2007.

Dennis Augare Agent for: Canadian Mining of Arizona, Inc.  
2001 West Wickenburg Way, Ste 1  
Wickenburg, Arizona 85390



The above map depicts the DB 149 lode mining claim, which is located in Section (s) 12, 7, Township 8 North, Range 10, 9 West, Gila and Salt River Base Meridian, Yavapai County, Arizona. The claim corners, end centers, and location monument are marked by 2 inch by 2 inch by 5 foot wooden posts with aluminum tags. The bearings and distances between claim corners are as depicted on the map.

PHOENIX, ARIZONA

2007 AUG 24 A 8:06

RECEIVED  
B.L.M. AZ STATE OFFICE

AMC 385551

LOCATION NOTICE FOR LODE MINING CLAIM

NOTICE IS HEREBY GIVEN that the DB 150 lode mining claim has been located by Canadian Mining of Arizona, Inc., whose current mailing address is 2001 West Wickenburg Way, Ste 1, Wickenburg, Arizona 85390. The general course of this claim is north and south and it is situated in Yavapai County, Arizona. This claim is 1500 feet in length and 600 feet in width. This claim runs from the location monument on which this location notice is posted approximately 1490 feet in a northerly direction to the north end line and 10 feet in the opposite direction to the south end line. This claim is marked by six monuments, one at each corner and one at the center of each end line of the claim.

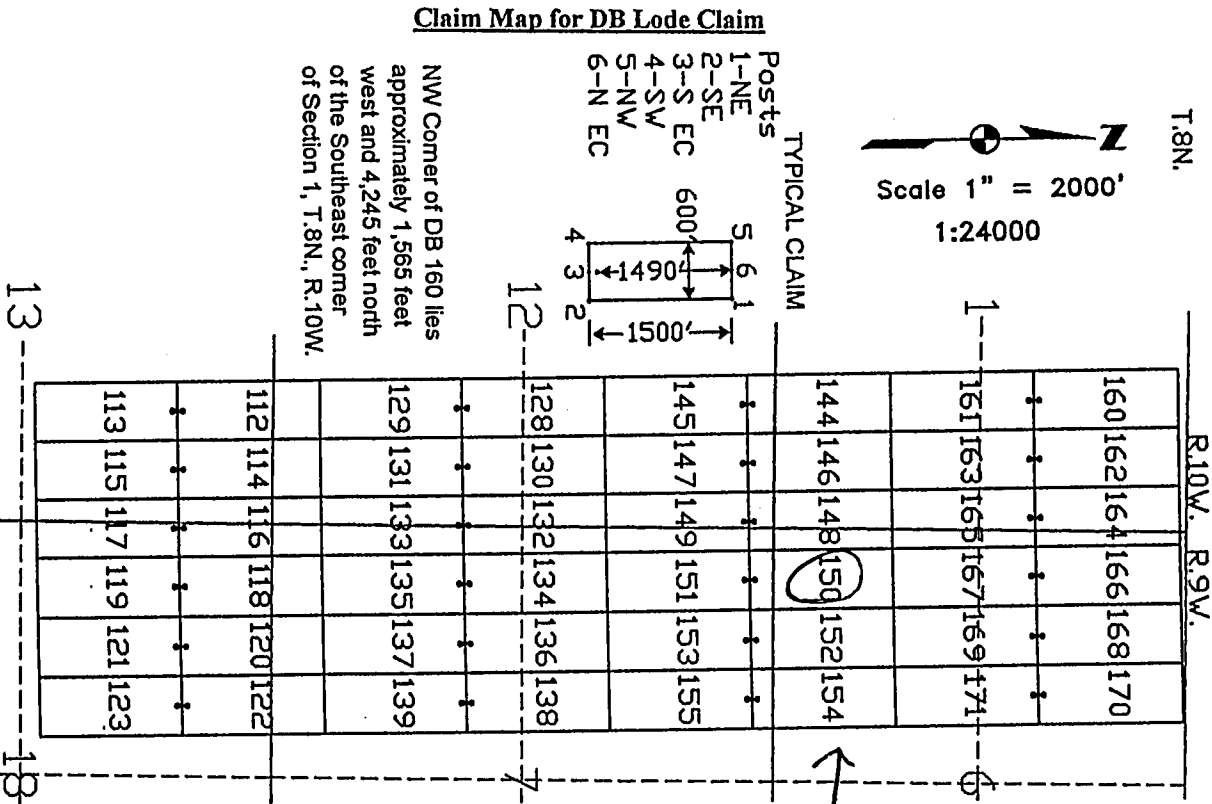
The location monument on which this notice is posted is situated within Section 7, Township 8 North, Range 9 West, Gila and Salt River Base and Meridian, Arizona, and this claim occupies the following quarter section (s), section (s), Township (s), and Range (s):

Quarter section	Section	Township	Range
<u>SW 1/4</u>	Section <u>6</u>	Township 8 North	Range <u>9</u> West
<u>NW 1/4</u>	Section <u>7</u>	Township 8 North	Range <u>9</u> West
<u>1/4</u>	Section	Township 8 North	Range West
<u>1/4</u>	Section	Township 8 North	Range West

The southwest corner of this claim is approximately 234 feet East and 255 feet South of the Southeast corner of Section 1, Township 8 North, and Range 10 West, Gila and Salt River Base and Meridian.

DATED AND POSTED on the ground this 3 day of June, 2007.

[Signature] Agent for: Canadian Mining of Arizona, Inc.  
Dennis Augare 2001 West Wickenburg Way, Ste 1  
Wickenburg, Arizona 85390



The above map depicts the DB 150 lode mining claim, which is located in Section (s) 6, 7, Township 8 North, Range 9 West, Gila and Salt River Base Meridian, Yavapai County, Arizona. The claim corners, end centers, and location monument are marked by 2 inch by 2 inch by 5 foot wooden posts with aluminum tags. The bearings and distances between claim corners are as depicted on the map.

PHOENIX, ARIZONA

2007 AUG 24 A 8:06

RECEIVED  
B.L.M. AZ STATE OFFICE

AMC 385552

LOCATION NOTICE FOR LODE MINING CLAIM

NOTICE IS HEREBY GIVEN that the DB 151 lode mining claim has been located by Canadian Mining of Arizona, Inc., whose current mailing address is 2001 West Wickenburg Way, Ste 1, Wickenburg, Arizona 85390. The general course of this claim is north and south and it is situated in Yavapai County, Arizona. This claim is 1500 feet in length and 600 feet in width. This claim runs from the location monument on which this location notice is posted approximately 10 feet in a northerly direction to the north end line and 1490 feet in the opposite direction to the south end line. This claim is marked by six monuments, one at each corner and one at the center of each end line of the claim.

The location monument on which this notice is posted is situated within Section 7, Township 8 North, Range 9 West, Gila and Salt River Base and Meridian, Arizona, and this claim occupies the following quarter section (s), section (s), Township (s), and Range (s):

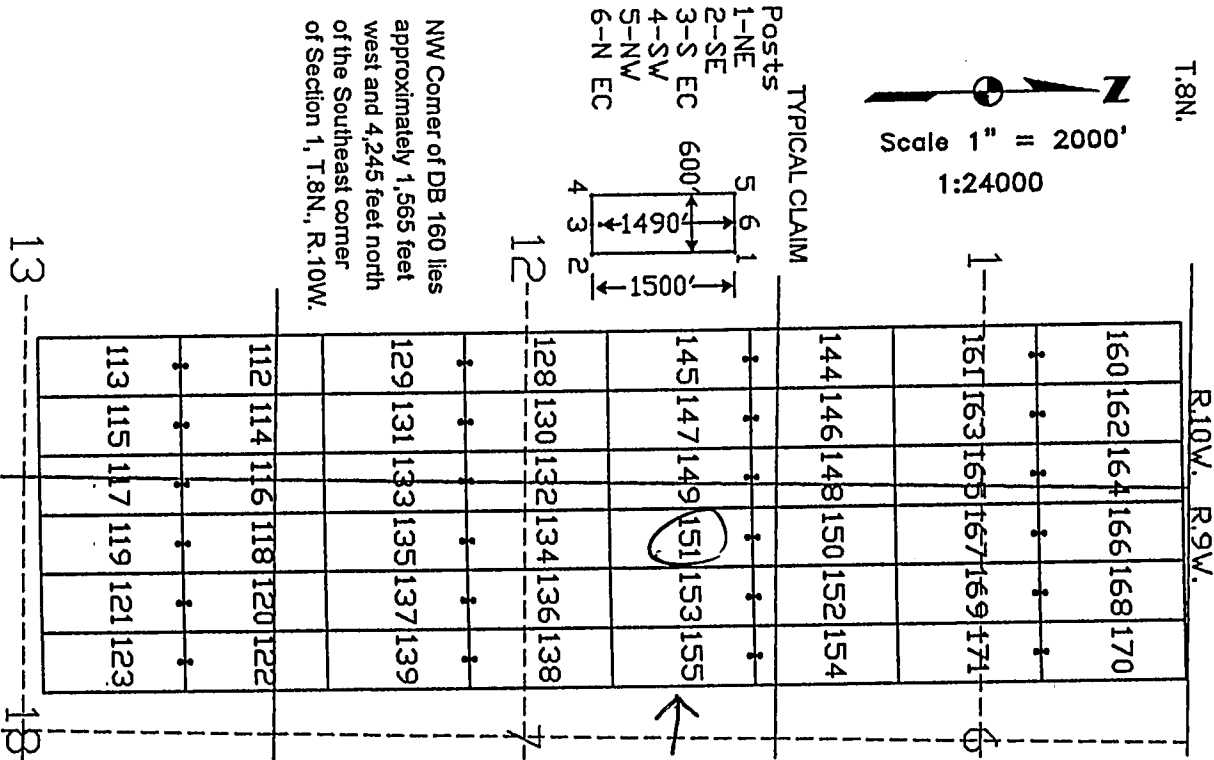
Quarter section	Section	Township	Range
<u>NW</u> 1/4	Section <u>7</u>	Township 8 North	Range <u>9</u> West
1/4	Section	Township 8 North	Range West
1/4	Section	Township 8 North	Range West
1/4	Section	Township 8 North	Range West

The southwest corner of this claim is approximately 234 feet East and 1755 feet South of the Southeast corner of Section 1, Township 8 North, and Range 10 West, Gila and Salt River Base and Meridian.

DATED AND POSTED on the ground this 3 day of June, 2007.

Dennis Augare Agent for: Canadian Mining of Arizona, Inc.  
2001 West Wickenburg Way, Ste 1  
Wickenburg, Arizona 85390

Claim Map for DB Lode Claim



The above map depicts the DB 151 lode mining claim, which is located in Section (s) 7, Township 8 North, Range 9 West, Gila and Salt River Base Meridian, Yavapai County, Arizona. The claim corners, end centers, and location monument are marked by 2 inch by 2 inch by 5 foot wooden posts with aluminum tags. The bearings and distances between claim corners are as depicted on the map.

PHOENIX, ARIZONA

2007 AUG 24 A 8:06

RECEIVED  
B.L.M. AZ STATE OFFICE

AMC 385553

LOCATION NOTICE FOR LODE MINING CLAIM

NOTICE IS HEREBY GIVEN that the DB 152 lode mining claim has been located by Canadian Mining of Arizona, Inc., whose current mailing address is 2001 West Wickenburg Way, Ste 1, Wickenburg, Arizona 85390. The general course of this claim is north and south and it is situated in Yavapai County, Arizona. This claim is 1500 feet in length and 600 feet in width. This claim runs from the location monument on which this location notice is posted approximately 1490 feet in a northerly direction to the north end line and 10 feet in the opposite direction to the south end line. This claim is marked by six monuments, one at each corner and one at the center of each end line of the claim.

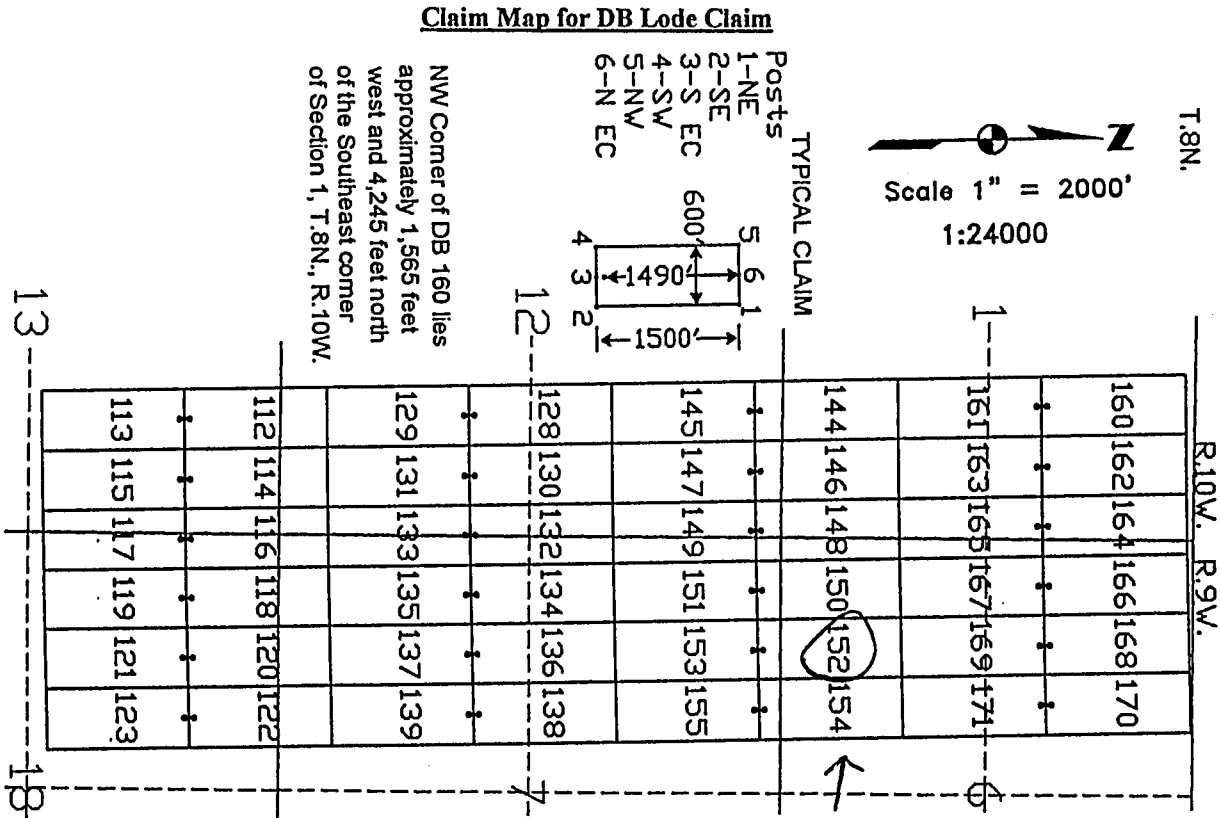
The location monument on which this notice is posted is situated within Section 7, Township 8 North, Range 9 West, Gila and Salt River Base and Meridian, Arizona, and this claim occupies the following quarter section (s), section (s), Township (s), and Range (s):

Quarter section	Section	Township	Range
<u>SW 1/4</u>	Section <u>6</u>	Township 8 North	Range <u>9</u> West
<u>NW 1/4</u>	Section <u>7</u>	Township 8 North	Range <u>9</u> West
<u>1/4</u>	Section	Township 8 North	Range West
<u>1/4</u>	Section	Township 8 North	Range West

The southwest corner of this claim is approximately 834 feet East and 255 feet South of the Southeast corner of Section 1, Township 8 North, and Range 10 West, Gila and Salt River Base and Meridian.

DATED AND POSTED on the ground this 3 day of June, 2007.

Dennis Augare Agent for: Canadian Mining of Arizona, Inc.  
2001 West Wickenburg Way, Ste 1  
Wickenburg, Arizona 85390



**LOCATION NOTICE FOR LODE MINING CLAIM**

NOTICE IS HEREBY GIVEN that the DB 153 lode mining claim has been located by Canadian Mining of Arizona, Inc., whose current mailing address is 2001 West Wickenburg Way, Ste 1, Wickenburg, Arizona 85390. The general course of this claim is north and south and it is situated in Yavapai County, Arizona. This claim is 1500 feet in length and 600 feet in width. This claim runs from the location monument on which this location notice is posted approximately 10 feet in a northerly direction to the north end line and 1490 feet in the opposite direction to the south end line. This claim is marked by six monuments, one at each corner and one at the center of each end line of the claim.

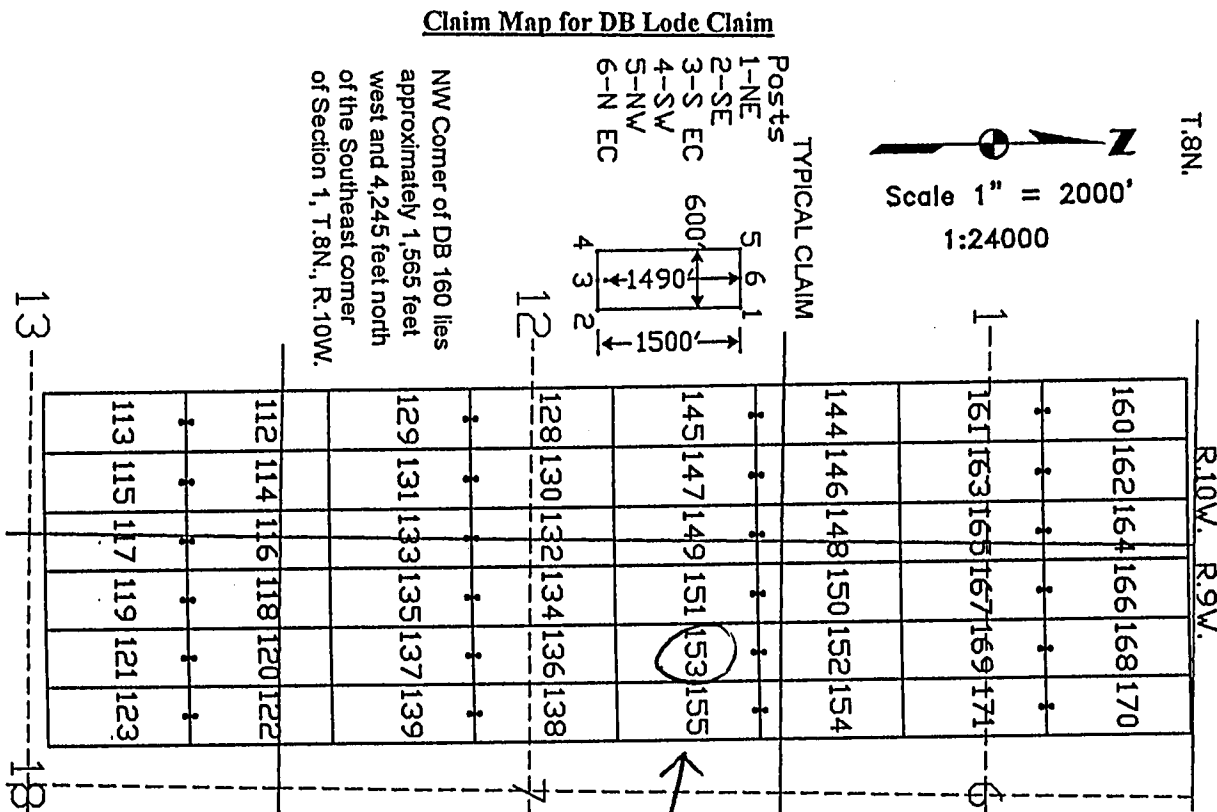
The location monument on which this notice is posted is situated within Section 7, Township 8 North, Range 9 West, Gila and Salt River Base and Meridian, Arizona, and this claim occupies the following quarter section (s), section (s), Township (s), and Range (s):

<u>Quarter section</u>	<u>Section</u>	<u>Township</u>	<u>Range</u>
<u>NW</u> ¼	Section <u>7</u>	Township 8 North	Range <u>9</u> West
¼	Section _____	Township 8 North	Range _____ West
¼	Section _____	Township 8 North	Range _____ West
¼	Section _____	Township 8 North	Range _____ West

The southwest corner of this claim is approximately 834 feet East and 1755 feet South of the Southeast corner of Section 1, Township 8 North, and Range 10 West, Gila and Salt River Base and Meridian.

DATED AND POSTED on the ground this 3 day of June, 2007.

Dennis Augare Agent for: Canadian Mining of Arizona, Inc.  
2001 West Wickenburg Way, Ste 1  
Wickenburg, Arizona 85390



The above map depicts the DB 153 lode mining claim, which is located in Section (s) 7, Township 8 North, Range 9 West, Gila and Salt River Base Meridian, Yavapai County, Arizona. The claim corners, end centers, and location monument are marked by 2 inch by 2 inch by 5 foot wooden posts with aluminum tags. The bearings and distances between claim corners are as depicted on the map.

PHOENIX, ARIZONA

2007 AUG 24 A 8:06

RECEIVED  
B.L.M. AZ STATE OFFICE

AMC 385555

# **LOCATION NOTICE FOR LODE MINING CLAIM**

NOTICE IS HEREBY GIVEN that the DB 154 lode mining claim has been located by Canadian Mining of Arizona, Inc., whose current mailing address is 2001 West Wickenburg Way, Ste 1, Wickenburg, Arizona 85390. The general course of this claim is north and south and it is situated in Yavapai County, Arizona. This claim is 1500 feet in length and 600 feet in width. This claim runs from the location monument on which this location notice is posted approximately 1490 feet in a northerly direction to the north end line and 10 feet in the opposite direction to the south end line. This claim is marked by six monuments, one at each corner and one at the center of each end line of the claim.

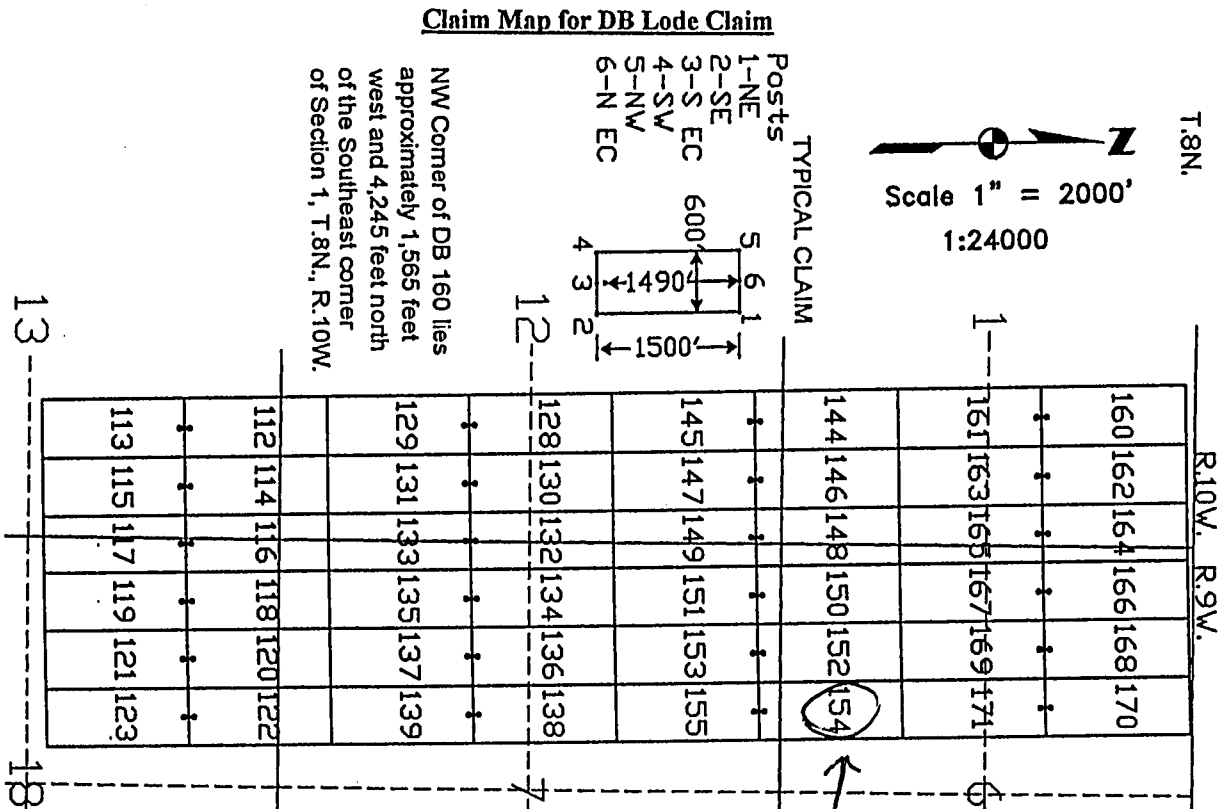
The location monument on which this notice is posted is situated within Section 7, Township 8 North, Range 9 West, Gila and Salt River Base and Meridian, Arizona, and this claim occupies the following quarter section (s), section (s), Township (s), and Range (s):

<u>Quarter section</u>	<u>Section</u>	<u>Township</u>	<u>Range</u>
<u>SW 1/4</u>	Section <u>6</u>	Township 8 North	Range <u>9</u> West
<u>NW 1/4</u>	Section <u>7</u>	Township 8 North	Range <u>9</u> West
<u>1/4</u>	Section _____	Township 8 North	Range _____ West
<u>1/4</u>	Section _____	Township 8 North	Range _____ West

The southwest corner of this claim is approximately 1434 feet East and 255 feet South of the Southeast corner of Section 1, Township 8 North, and Range 10 West, Gila and Salt River Base and Meridian.

DATED AND POSTED on the ground this 3 day of June, 2007.

Dennis Augare Agent for: Canadian Mining of Arizona, Inc.  
2001 West Wickenburg Way, Ste 1  
Wickenburg, Arizona 85390



The above map depicts the DB 154 lode mining claim, which is located in Section (s) 6, 7, Township 8 North, Range 9 West, Gila and Salt River Base Meridian, Yavapai County, Arizona. The claim corners, end centers, and location monument are marked by 2 inch by 2 inch by 5 foot wooden posts with aluminum tags. The bearings and distances between claim corners are as depicted on the map.

PHOENIX, ARIZONA

2007 AUG 24 A 8:06

RECEIVED  
B.L.M. AZ STATE OFFICE

AMC 385556



LOCATION NOTICE FOR LODE MINING CLAIM

NOTICE IS HEREBY GIVEN that the DB 155 lode mining claim has been located by Canadian Mining of Arizona, Inc., whose current mailing address is 2001 West Wickenburg Way, Ste 1, Wickenburg, Arizona 85390. The general course of this claim is north and south and it is situated in Yavapai County, Arizona. This claim is 1500 feet in length and 600 feet in width. This claim runs from the location monument on which this location notice is posted approximately 10 feet in a northerly direction to the north end line and 1490 feet in the opposite direction to the south end line. This claim is marked by six monuments, one at each corner and one at the center of each end line of the claim.

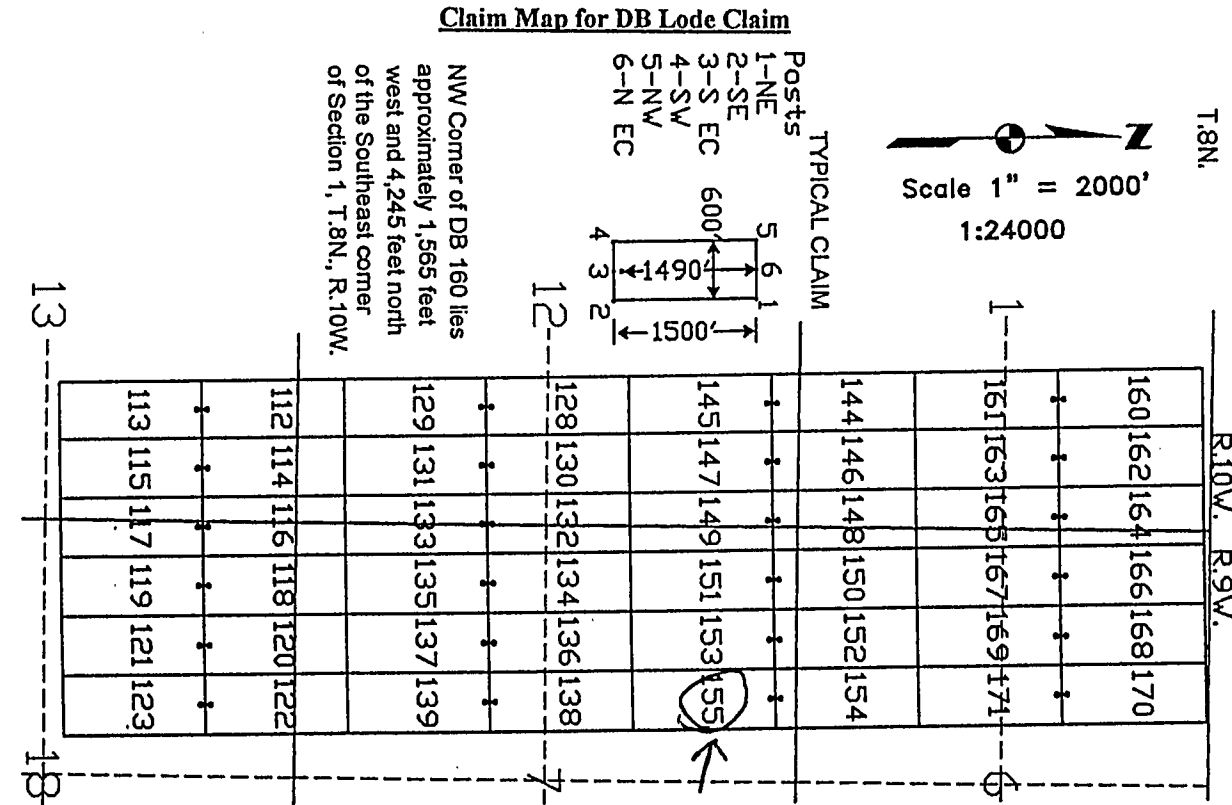
The location monument on which this notice is posted is situated within Section 7, Township 8 North, Range 9 West, Gila and Salt River Base and Meridian, Arizona, and this claim occupies the following quarter section (s), section (s), Township (s), and Range (s):

Quarter section	Section	Township	Range
<u>NW</u> $\frac{1}{4}$	Section <u>7</u>	Township 8 North	Range <u>9</u> West
$\frac{1}{4}$	Section	Township 8 North	Range West
$\frac{1}{4}$	Section	Township 8 North	Range West
$\frac{1}{4}$	Section	Township 8 North	Range West

The southwest corner of this claim is approximately 1434 feet East and 1755 feet South of the Southeast corner of Section 1, Township 8 North, and Range 10 West, Gila and Salt River Base and Meridian.

DATED AND POSTED on the ground this 9 day of June, 2007.

Dennis Augare Agent for: Canadian Mining of Arizona, Inc.  
2001 West Wickenburg Way, Ste 1  
Wickenburg, Arizona 85390



The above map depicts the DB 155 lode mining claim, which is located in Section (s) 7, Township 8 North, Range 9 West, Gila and Salt River Base Meridian, Yavapai County, Arizona. The claim corners, end centers, and location monument are marked by 2 inch by 2 inch by 5 foot wooden posts with aluminum tags. The bearings and distances between claim corners are as depicted on the map.

RECEIVED  
B.L.M. AZ STATE OFFICE  
2007 AUG 24 A 8:06

AMC 385551

LOCATION NOTICE FOR LODE MINING CLAIM

NOTICE IS HEREBY GIVEN that the DB 156 lode mining claim has been located by Canadian Mining of Arizona, Inc., whose current mailing address is 2001 West Wickenburg Way, Ste 1, Wickenburg, Arizona 85390. The general course of this claim is north and south and it is situated in Yavapai County, Arizona. This claim is 1500 feet in length and 600 feet in width. This claim runs from the location monument on which this location notice is posted approximately 1490 feet in a northerly direction to the north end line and 10 feet in the opposite direction to the south end line. This claim is marked by six monuments, one at each corner and one at the center of each end line of the claim.

The location monument on which this notice is posted is situated within Section 1, Township 8 North, Range 10 West, Gila and Salt River Base and Meridian, Arizona, and this claim occupies the following quarter section (s), section (s), Township (s), and Range (s):

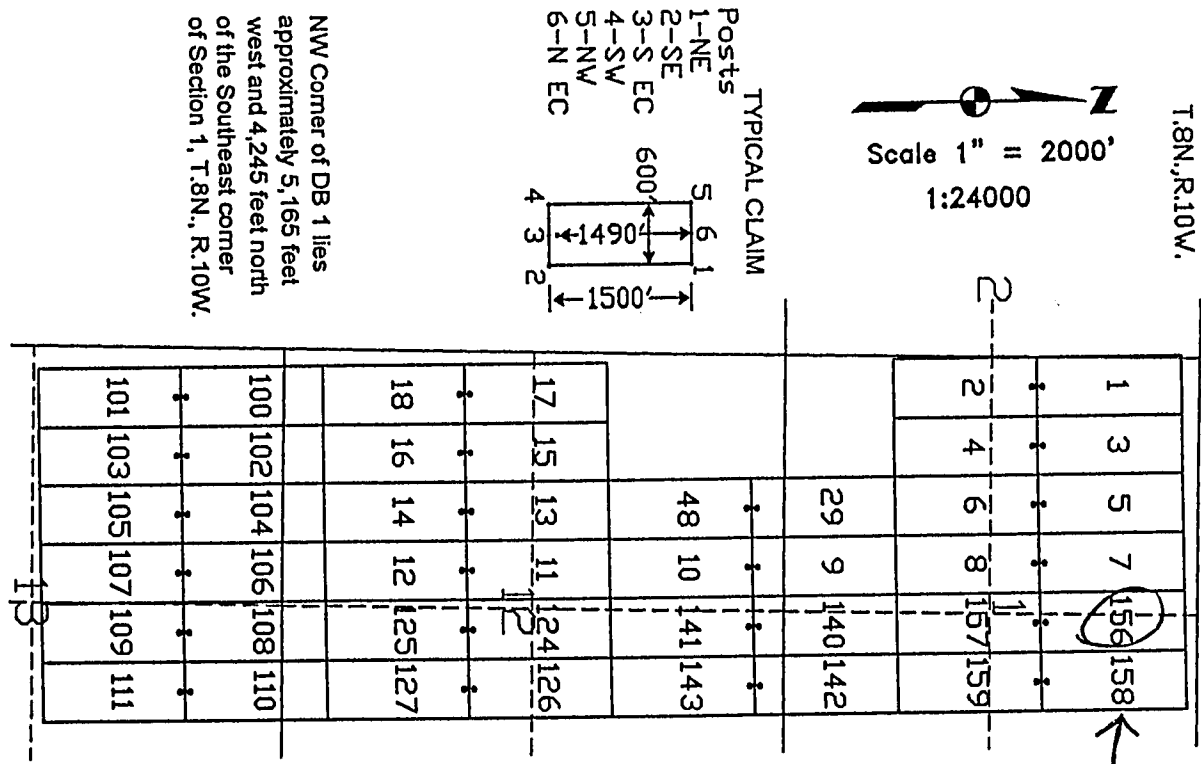
Quarter section	Section	Township	Range
NW 1/4	Section <u>1</u>	Township 8 North	Range <u>10</u> West
NE 1/4	Section <u>1</u>	Township 8 North	Range <u>10</u> West
1/4	Section	Township 8 North	Range West
1/4	Section	Township 8 North	Range West

The southwest corner of this claim is approximately 2765 feet West and 2745 feet North of the Southeast corner of Section 1, Township 8 North, and Range 10 West, Gila and Salt River Base and Meridian.

DATED AND POSTED on the ground this 2 day of June, 2007.

Dennis Augare Agent for: Canadian Mining of Arizona, Inc.  
2001 West Wickenburg Way, Ste 1  
Wickenburg, Arizona 85390

Claim Map for DB Lode Claim



The above map depicts the DB 156 lode mining claim, which is located in Section (s) 1, Township 8 North, Range 10 West, Gila and Salt River Base Meridian, Yavapai County, Arizona. The claim corners, end centers, and location monument are marked by 2 inch by 2 inch by 5 foot wooden posts with aluminum tags. The bearings and distances between claim corners are as depicted on the map.

PHOENIX, ARIZONA

2007 AUG 24 A 8:07

RECEIVED  
B.L.M. AZ STATE OFFICE

AMC 385558

# **LOCATION NOTICE FOR LODE MINING CLAIM**

NOTICE IS HEREBY GIVEN that the DB 157 lode mining claim has been located by Canadian Mining of Arizona, Inc., whose current mailing address is 2001 West Wickenburg Way, Ste 1, Wickenburg, Arizona 85390. The general course of this claim is north and south and it is situated in Yavapai County, Arizona. This claim is 1500 feet in length and 600 feet in width. This claim runs from the location monument on which this location notice is posted approximately 10 feet in a northerly direction to the north end line and 1490 feet in the opposite direction to the south end line. This claim is marked by six monuments, one at each corner and one at the center of each end line of the claim.

The location monument on which this notice is posted is situated within Section 1, Township 8 North, Range 10 West, Gila and Salt River Base and Meridian, Arizona, and this claim occupies the following quarter section (s), section (s), Township (s), and Range (s):

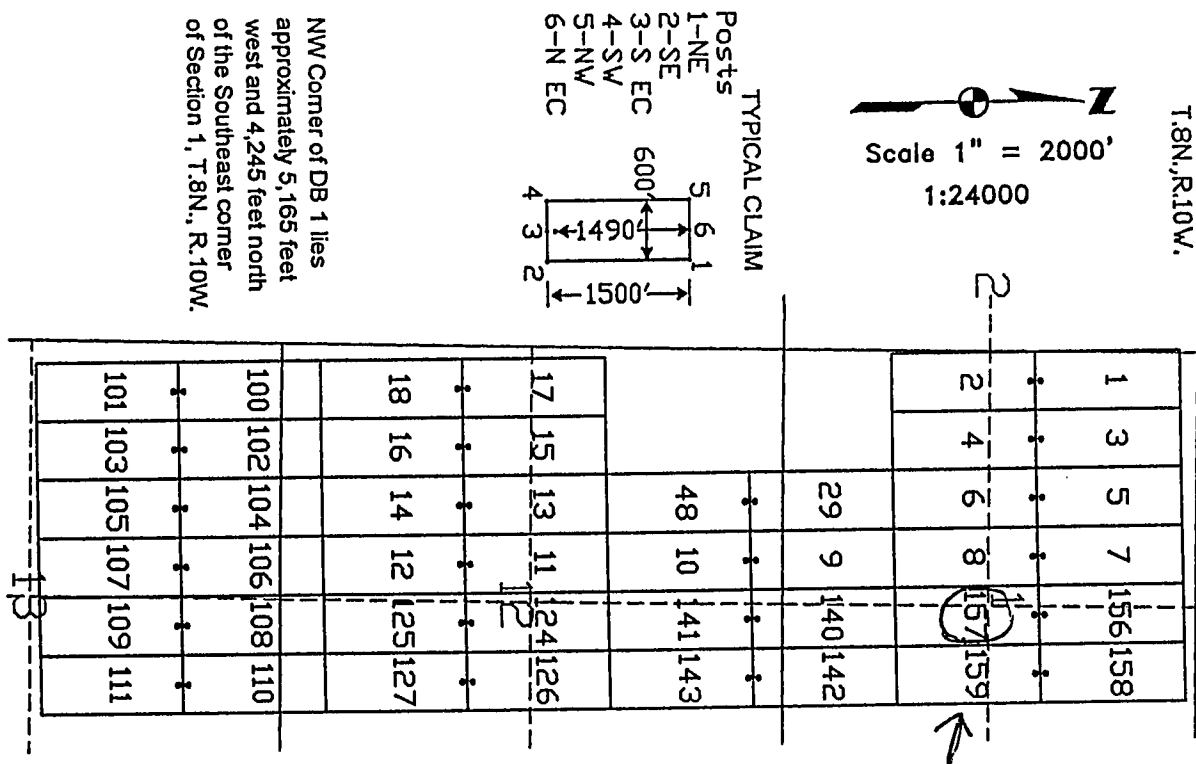
<u>Quarter section</u>	<u>Section</u>	<u>Township</u>	<u>Range</u>
<u>NW 1/4</u>	Section <u>1</u>	Township 8 North	Range <u>10</u> West
<u>NE 1/4</u>	Section <u>1</u>	Township 8 North	Range <u>10</u> West
<u>SW 1/4</u>	Section <u>1</u>	Township 8 North	Range <u>10</u> West
<u>SE 1/4</u>	Section <u>1</u>	Township 8 North	Range <u>10</u> West

The southwest corner of this claim is approximately 2765 feet West and 1245 feet North of the Southeast corner of Section 1, Township 8 North, and Range 10 West, Gila and Salt River Base and Meridian.

DATED AND POSTED on the ground this 2 day of June, 2007.

Dennis Augare Agent for: Canadian Mining of Arizona, Inc.  
2001 West Wickenburg Way, Ste 1  
Wickenburg, Arizona 85390

## **Claim Map for DB Lode Claim**



The above map depicts the DB 157 lode mining claim, which is located in Section (s) 1, Township 8 North, Range 10 West, Gila and Salt River Base Meridian, Yavapai County, Arizona. The claim corners, end centers, and location monument are marked by 2 inch by 2 inch by 5 foot wooden posts with aluminum tags. The bearings and distances between claim corners are as depicted on the map.

2007 AUG 24 A 8:07

RECEIVED  
B.L.M. AZ STATE OFFICE

AMC 385559

# **LOCATION NOTICE FOR LODE MINING CLAIM**

NOTICE IS HEREBY GIVEN that the DB 158 lode mining claim has been located by Canadian Mining of Arizona, Inc., whose current mailing address is 2001 West Wickenburg Way, Ste 1, Wickenburg, Arizona 85390. The general course of this claim is north and south and it is situated in Yavapai County, Arizona. This claim is 1500 feet in length and 600 feet in width. This claim runs from the location monument on which this location notice is posted approximately 1490 feet in a northerly direction to the north end line and 10 feet in the opposite direction to the south end line. This claim is marked by six monuments, one at each corner and one at the center of each end line of the claim.

The location monument on which this notice is posted is situated within Section 1, Township 8 North, Range 10 West, Gila and Salt River Base and Meridian, Arizona, and this claim occupies the following quarter section (s), section (s), Township (s), and Range (s):

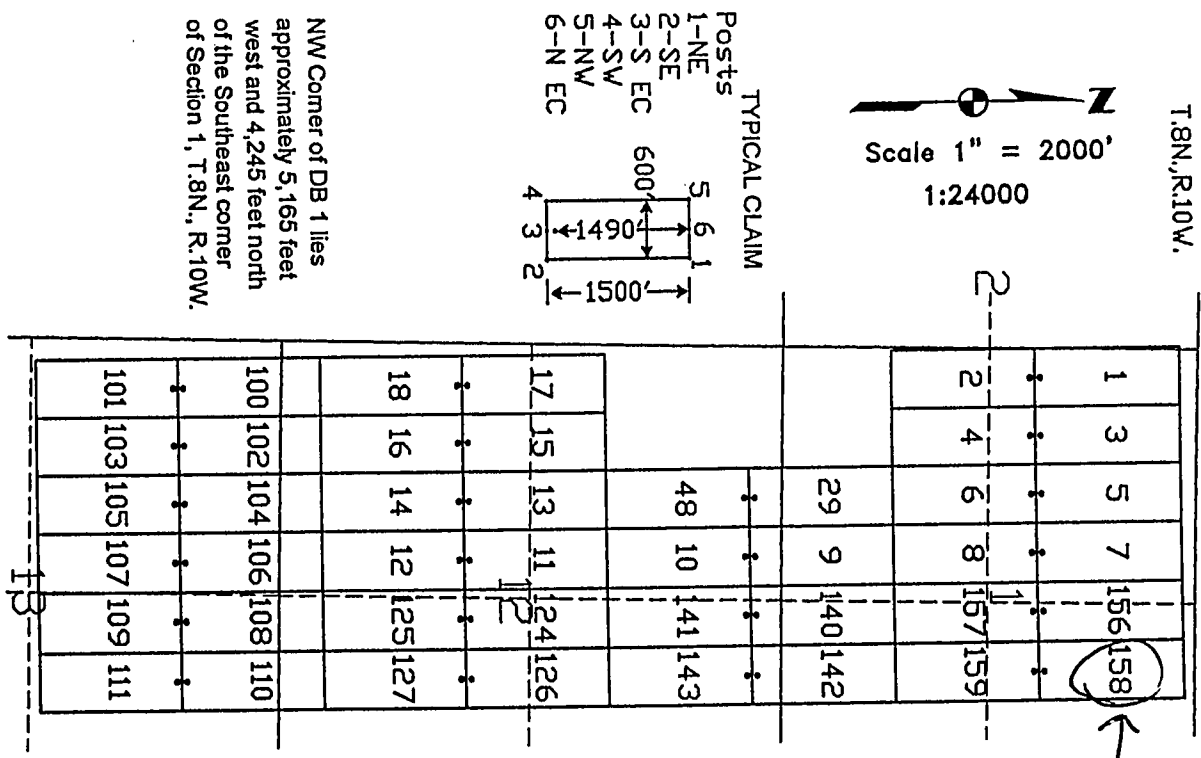
Quarter section	Section	Township	Range
<u>NE</u> ¼	Section <u>1</u>	Township 8 North	Range <u>10</u> West
¼	Section _____	Township 8 North	Range _____ West
¼	Section _____	Township 8 North	Range _____ West
¼	Section _____	Township 8 North	Range _____ West

The southwest corner of this claim is approximately 2165 feet West and 2745 feet North of the Southeast corner of Section 1, Township 8 North, and Range 10 West, Gila and Salt River Base and Meridian.

DATED AND POSTED on the ground this 2 day of June, 2007.

Dennis Augare Agent for: Canadian Mining of Arizona, Inc.  
2001 West Wickenburg Way, Ste 1  
Wickenburg, Arizona 85390

**Claim Map for DB Lode Claim**



The above map depicts the DB 158 lode mining claim, which is located in Section (s) 1, Township 8 North, Range 10 West, Gila and Salt River Base Meridian, Yavapai County, Arizona. The claim corners, end centers, and location monument are marked by 2 inch by 2 inch by 5 foot wooden posts with aluminum tags. The bearings and distances between claim corners are as depicted on the map.

PHOENIX, ARIZONA

2007 AUG 24 A 8:07

RECEIVED  
B.L.M. AZ STATE OFFICE

AMC 385560

# **LOCATION NOTICE FOR LODE MINING CLAIM**

NOTICE IS HEREBY GIVEN that the DB 159 lode mining claim has been located by Canadian Mining of Arizona, Inc., whose current mailing address is 2001 West Wickenburg Way, Ste 1, Wickenburg, Arizona 85390. The general course of this claim is north and south and it is situated in Yavapai County, Arizona. This claim is 1500 feet in length and 600 feet in width. This claim runs from the location monument on which this location notice is posted approximately 10 feet in a northerly direction to the north end line and 1490 feet in the opposite direction to the south end line. This claim is marked by six monuments, one at each corner and one at the center of each end line of the claim.

The location monument on which this notice is posted is situated within Section 1, Township 8 North, Range 10 West, Gila and Salt River Base and Meridian, Arizona, and this claim occupies the following quarter section (s), section (s), Township (s), and Range (s):

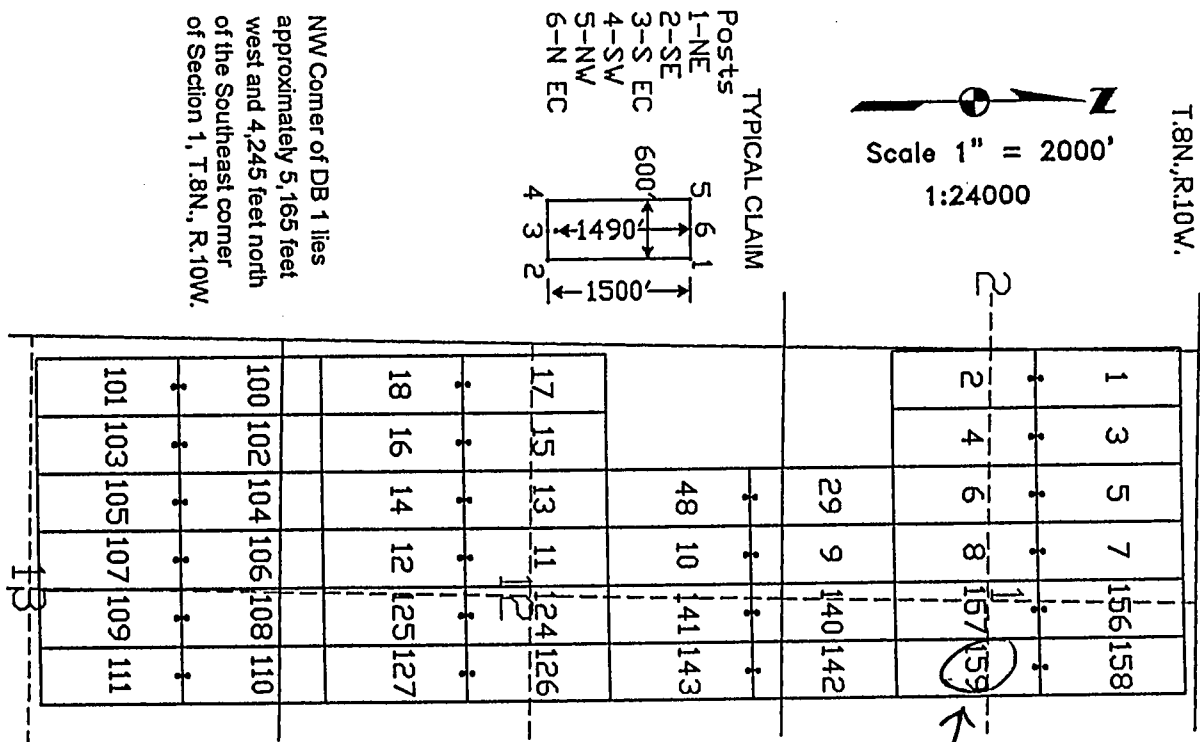
Quarter section	Section	Township	Range
<u>NE</u> 1/4	Section <u>1</u>	Township 8 North	Range <u>10</u> West
<u>SE</u> 1/4	Section <u>1</u>	Township 8 North	Range <u>10</u> West
1/4	Section _____	Township 8 North	Range _____ West
1/4	Section _____	Township 8 North	Range _____ West

The southwest corner of this claim is approximately 2165 feet West and 1245 feet North of the Southeast corner of Section 1, Township 8 North, and Range 10 West, Gila and Salt River Base and Meridian.

DATED AND POSTED on the ground this 2 day of June, 2007.

Dennis Augare Agent for: Canadian Mining of Arizona, Inc.  
2001 West Wickenburg Way, Ste 1  
Wickenburg, Arizona 85390

**Claim Map for DB Lode Claim**



The above map depicts the DB 159 lode mining claim, which is located in Section (s) 1, Township 8 North, Range 10 West, Gila and Salt River Base Meridian, Yavapai County, Arizona. The claim corners, end centers, and location monument are marked by 2 inch by 2 inch by 5 foot wooden posts with aluminum tags. The bearings and distances between claim corners are as depicted on the map.

2007 AUG 24 A 8:07

RECEIVED  
B.L.M. AZ STATE OFFICE

AMC 385561

||

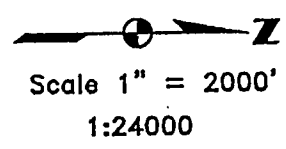
The location monument on which this notice is posted is situated within Section 1, Township 8 North, Range 10 West, Gila and Salt River Base and Meridian, Arizona, and this claim occupies the following quarter section (s), section (s), Township (s), and Range (s):

NE  $\frac{1}{4}$   
 $\frac{1}{4}$   
 $\frac{1}{4}$   
 $\frac{1}{4}$

DATED AND POSTED on the ground this 2 day of June, 2007.

  
Dennis Augare

Posts  
1-NE  
2-SE  
3-S EC  
4-SW  
5-NW  
6-N EC



PHOENIX, ARIZONA

AMC 3855b2



LOCATION NOTICE FOR LODE MINING CLAIM

NOTICE IS HEREBY GIVEN that the DB 161 lode mining claim has been located by Canadian Mining of Arizona, Inc., whose current mailing address is 2001 West Wickenburg Way, Ste 1, Wickenburg, Arizona 85390. The general course of this claim is north and south and it is situated in Yavapai County, Arizona. This claim is 1500 feet in length and 600 feet in width. This claim runs from the location monument on which this location notice is posted approximately 10 feet in a northerly direction to the north end line and 1490 feet in the opposite direction to the south end line. This claim is marked by six monuments, one at each corner and one at the center of each end line of the claim.

The location monument on which this notice is posted is situated within Section 1, Township 8 North, Range 10 West, Gila and Salt River Base and Meridian, Arizona, and this claim occupies the following quarter section (s), section (s), Township (s), and Range (s):

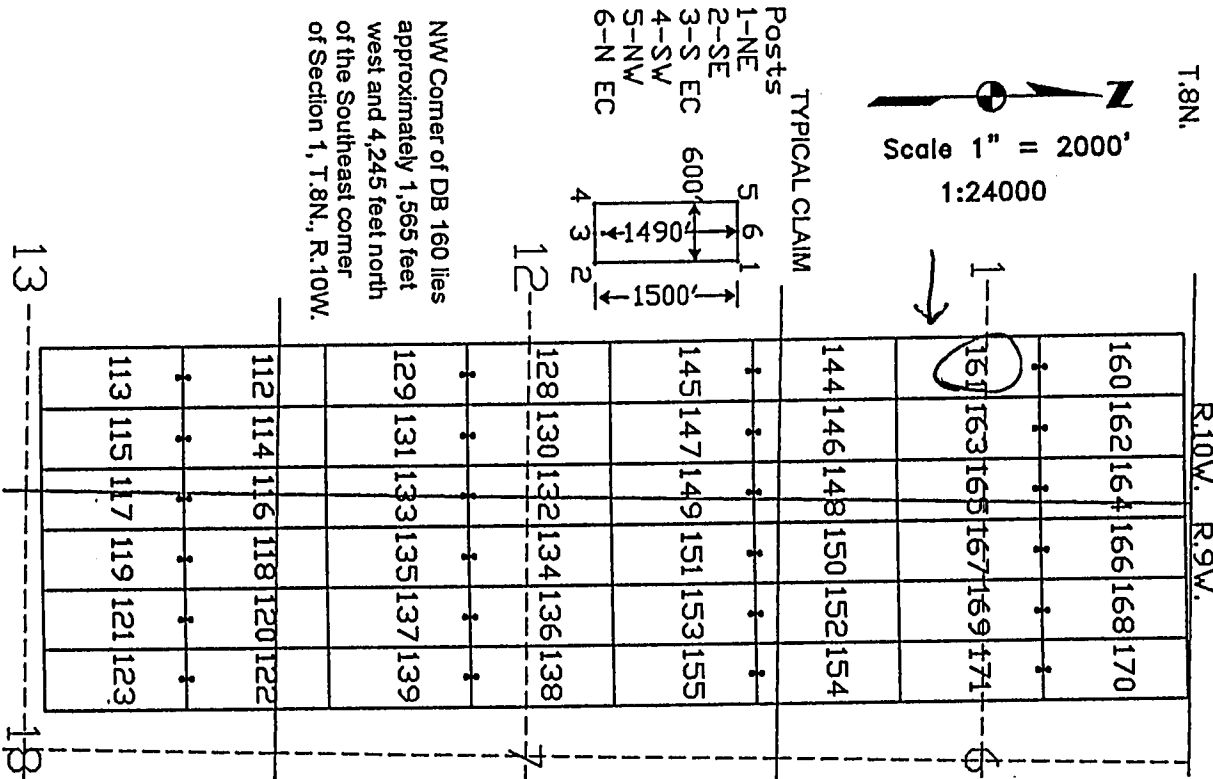
Quarter section	Section	Township	Range
<u>NE</u> ¼	Section <u>1</u>	Township 8 North	Range <u>10</u> West
<u>SE</u> ¼	Section <u>1</u>	Township 8 North	Range <u>10</u> West
¼	Section	Township 8 North	Range West
¼	Section	Township 8 North	Range West

The southwest corner of this claim is approximately 1565 feet West and 1245 feet North of the Southeast corner of Section 1, Township 8 North, and Range 10 West, Gila and Salt River Base and Meridian.

DATED AND POSTED on the ground this 2 day of June, 2007.

Dennis Augare Agent for: Canadian Mining of Arizona, Inc.  
2001 West Wickenburg Way, Ste 1  
Wickenburg, Arizona 85390

Claim Map for DB Lode Claim



The above map depicts the DB 161 lode mining claim, which is located in Section (s) 1, Township 8 North, Range 10 West, Gila and Salt River Base Meridian, Yavapai County, Arizona. The claim corners, end centers, and location monument are marked by 2 inch by 2 inch by 5 foot wooden posts with aluminum tags. The bearings and distances between claim corners are as depicted on the map.

RECEIVED  
B.L.M. AZ STATE OFFICE  
2007 AUG 24 A 8:07

AMC 385563

**LOCATION NOTICE FOR LODE MINING CLAIM**

NOTICE IS HEREBY GIVEN that the DB 162 lode mining claim has been located by Canadian Mining of Arizona, Inc., whose current mailing address is 2001 West Wickenburg Way, Ste 1, Wickenburg, Arizona 85390. The general course of this claim is north and south and it is situated in Yavapai County, Arizona. This claim is 1500 feet in length and 600 feet in width. This claim runs from the location monument on which this location notice is posted approximately 1490 feet in a northerly direction to the north end line and 10 feet in the opposite direction to the south end line. This claim is marked by six monuments, one at each corner and one at the center of each end line of the claim.

The location monument on which this notice is posted is situated within Section 1, Township 8 North, Range 10 West, Gila and Salt River Base and Meridian, Arizona, and this claim occupies the following quarter section (s), section (s), Township (s), and Range (s):

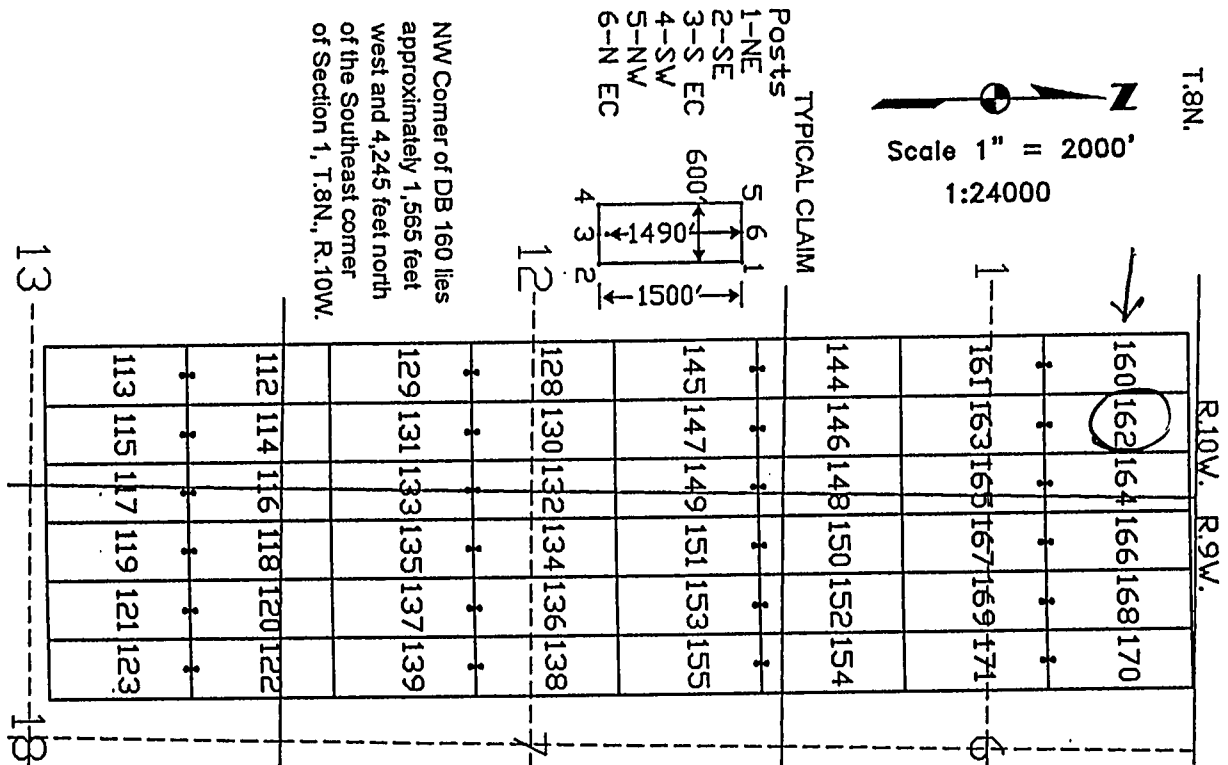
Quarter section	Section	Township	Range
<u>NE 1/4</u>	Section <u>1</u>	Township 8 North	Range <u>10</u> West
<u>1/4</u>	Section _____	Township 8 North	Range _____ West
<u>1/4</u>	Section _____	Township 8 North	Range _____ West
<u>1/4</u>	Section _____	Township 8 North	Range _____ West

The southwest corner of this claim is approximately 965 feet West and 2745 feet North of the Southeast corner of Section 1, Township 8 North, and Range 10 West, Gila and Salt River Base and Meridian.

DATED AND POSTED on the ground this 2 day of June, 2007.

Dennis Augare Agent for: Canadian Mining of Arizona, Inc.  
2001 West Wickenburg Way, Ste 1  
Wickenburg, Arizona 85390

**Claim Map for DB Lode Claim**



The above map depicts the DB 162 lode mining claim, which is located in Section (s) 1, Township 8 North, Range 10 West, Gila and Salt River Base Meridian, Yavapai County, Arizona. The claim corners, end centers, and location monument are marked by 2 inch by 2 inch by 5 foot wooden posts with aluminum tags. The bearings and distances between claim corners are as depicted on the map.

2007 AUG 24 A 8:07

RECEIVED  
B.L.M. AZ STATE OFFICE

AMC 385564

LOCATION NOTICE FOR LODE MINING CLAIM

NOTICE IS HEREBY GIVEN that the DB 163 lode mining claim has been located by Canadian Mining of Arizona, Inc., whose current mailing address is 2001 West Wickenburg Way, Ste 1, Wickenburg, Arizona 85390. The general course of this claim is north and south and it is situated in Yavapai County, Arizona. This claim is 1500 feet in length and 600 feet in width. This claim runs from the location monument on which this location notice is posted approximately 10 feet in a northerly direction to the north end line and 1490 feet in the opposite direction to the south end line. This claim is marked by six monuments, one at each corner and one at the center of each end line of the claim.

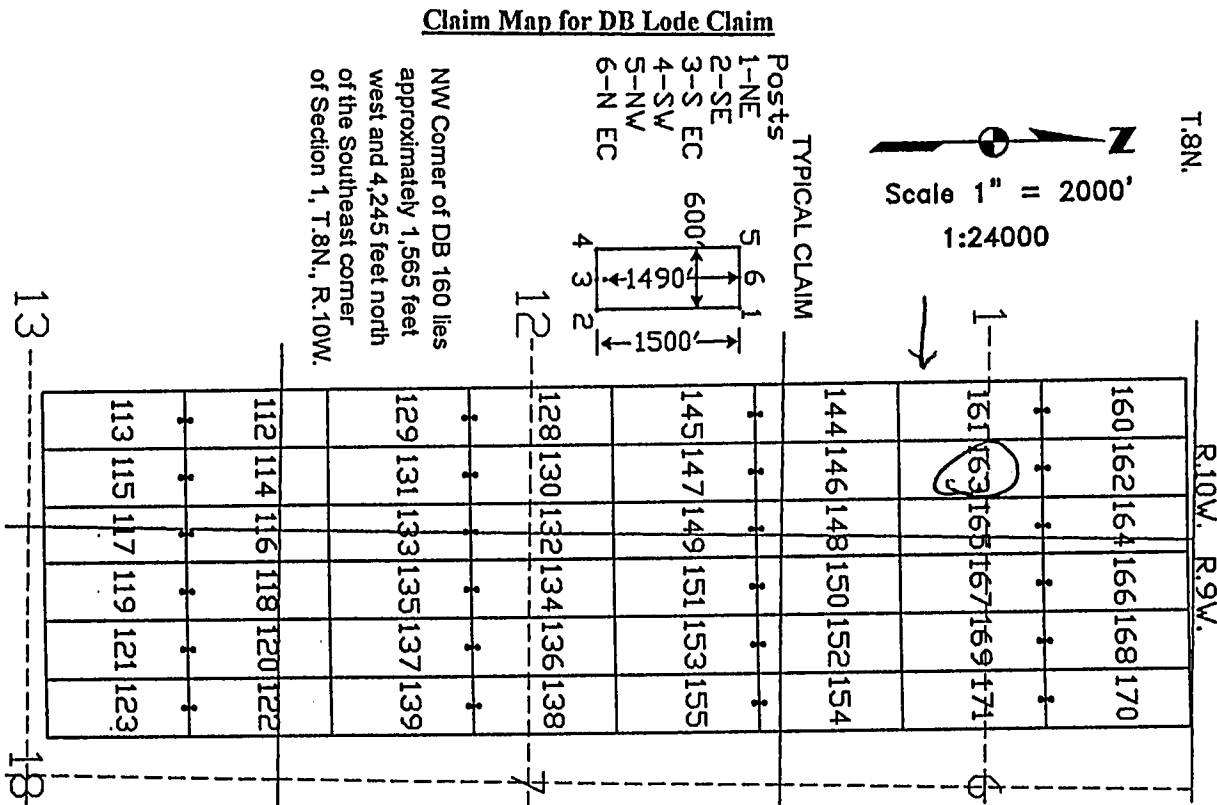
The location monument on which this notice is posted is situated within Section 1, Township 8 North, Range 10 West, Gila and Salt River Base and Meridian, Arizona, and this claim occupies the following quarter section (s), section (s), Township (s), and Range (s):

Quarter section	Section	Township	Range
<u>NE</u> 1/4	Section <u>1</u>	Township 8 North	Range <u>10</u> West
<u>SE</u> 1/4	Section <u>1</u>	Township 8 North	Range <u>10</u> West
1/4	Section	Township 8 North	Range West
1/4	Section	Township 8 North	Range West

The southwest corner of this claim is approximately 965 feet West and 1245 feet North of the Southeast corner of Section 1, Township 8 North, and Range 10 West, Gila and Salt River Base and Meridian.

DATED AND POSTED on the ground this 2 day of June, 2007.

Dennis Augare Agent for: Canadian Mining of Arizona, Inc.  
2001 West Wickenburg Way, Ste 1  
Wickenburg, Arizona 85390



The above map depicts the DB 163 lode mining claim, which is located in Section (s) 1, Township 8 North, Range 10 West, Gila and Salt River Base Meridian, Yavapai County, Arizona. The claim corners, end centers, and location monument are marked by 2 inch by 2 inch by 5 foot wooden posts with aluminum tags. The bearings and distances between claim corners are as depicted on the map.

PHOENIX, ARIZONA

2007 AUG 24 A 8: 07

RECEIVED  
B.L.M. AZ STATE OFFICE

AMC 385565

# **LOCATION NOTICE FOR LODE MINING CLAIM**

NOTICE IS HEREBY GIVEN that the DB 164 lode mining claim has been located by Canadian Mining of Arizona, Inc., whose current mailing address is 2001 West Wickenburg Way, Ste 1, Wickenburg, Arizona 85390. The general course of this claim is north and south and it is situated in Yavapai County, Arizona. This claim is 1500 feet in length and 600 feet in width. This claim runs from the location monument on which this location notice is posted approximately 1490 feet in a northerly direction to the north end line and 10 feet in the opposite direction to the south end line. This claim is marked by six monuments, one at each corner and one at the center of each end line of the claim.

The location monument on which this notice is posted is situated within Section 1, Township 8 North, Range 10 West, Gila and Salt River Base and Meridian, Arizona, and this claim occupies the following quarter section (s), section (s), Township (s), and Range (s):

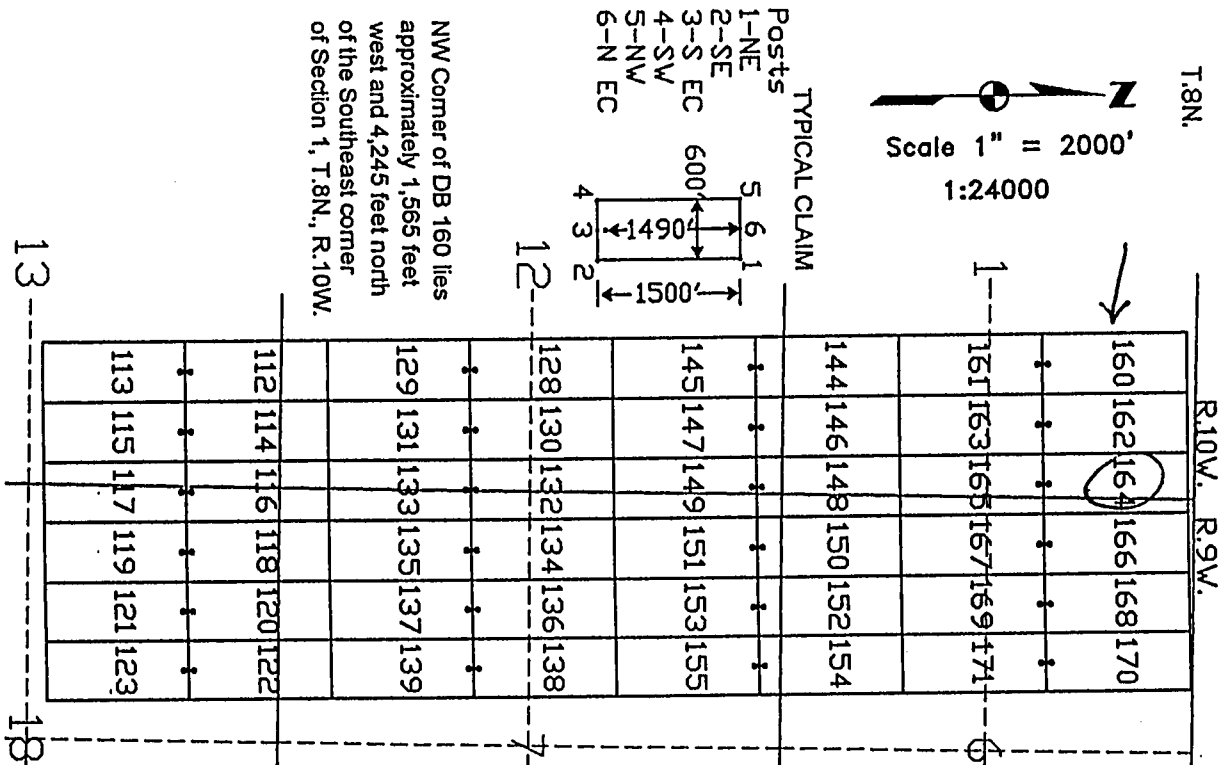
Quarter section	Section	Township	Range
<u>NE</u> ¼	Section <u>1</u>	Township 8 North	Range <u>10</u> West
<u>NW</u> ¼	Section <u>6</u>	Township 8 North	Range <u>9</u> West
¼	Section _____	Township 8 North	Range _____ West
¼	Section _____	Township 8 North	Range _____ West

The southwest corner of this claim is approximately 365 feet West and 2,745 feet North of the Southeast corner of Section 1, Township 8 North, and Range 10 West, Gila and Salt River Base and Meridian.

DATED AND POSTED on the ground this 2 day of June, 2007.

Dennis Augare Agent for: Canadian Mining of Arizona, Inc.  
2001 West Wickenburg Way, Ste 1  
Wickenburg, Arizona 85390

**Claim Map for DB Lode Claim**



The above map depicts the DB 164 lode mining claim, which is located in Section (s) 1, 6, Township 8 North, Range 10, 9 West, Gila and Salt River Base Meridian, Yavapai County, Arizona. The claim corners, end centers, and location monument are marked by 2 inch by 2 inch by 5 foot wooden posts with aluminum tags. The bearings and distances between claim corners are as depicted on the map.

RECEIVED  
B.L.M. AZ STATE OFFICE  
2007 AUG 24 A 8:07  
PHOENIX, ARIZONA

AMC 385566

LOCATION NOTICE FOR LODE MINING CLAIM

NOTICE IS HEREBY GIVEN that the DB 165 lode mining claim has been located by Canadian Mining of Arizona, Inc., whose current mailing address is 2001 West Wickenburg Way, Ste 1, Wickenburg, Arizona 85390. The general course of this claim is north and south and it is situated in Yavapai County, Arizona. This claim is 1500 feet in length and 600 feet in width. This claim runs from the location monument on which this location notice is posted approximately 10 feet in a northerly direction to the north end line and 1490 feet in the opposite direction to the south end line. This claim is marked by six monuments, one at each corner and one at the center of each end line of the claim.

The location monument on which this notice is posted is situated within Section 1, Township 8 North, Range 10 West, Gila and Salt River Base and Meridian, Arizona, and this claim occupies the following quarter section (s), section (s), Township (s), and Range (s):

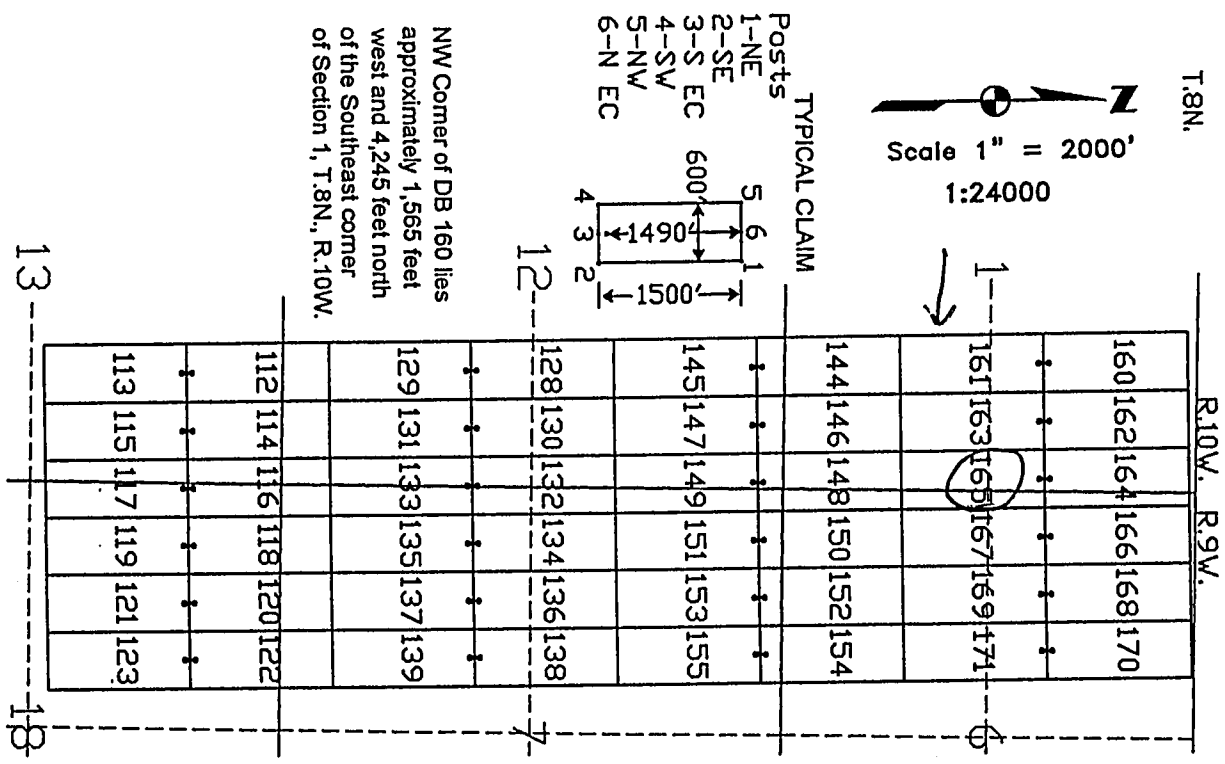
Quarter section	Section	Township	Range
<u>NE</u> ¼	Section <u>1</u>	Township 8 North	Range <u>10</u> West
<u>SE</u> ¼	Section <u>1</u>	Township 8 North	Range <u>10</u> West
<u>NW</u> ¼	Section <u>6</u>	Township 8 North	Range <u>9</u> West
<u>SW</u> ¼	Section <u>6</u>	Township 8 North	Range <u>9</u> West

The southwest corner of this claim is approximately 365 feet West and 1245 feet North of the Southeast corner of Section 1, Township 8 North, and Range 10 West, Gila and Salt River Base and Meridian.

DATED AND POSTED on the ground this 2 day of June, 2007.

[Signature] Agent for: Canadian Mining of Arizona, Inc.  
2001 West Wickenburg Way, Ste 1  
Wickenburg, Arizona 85390

Claim Map for DB Lode Claim



The above map depicts the DB 165 lode mining claim, which is located in Section (s) 1, 6, Township 8 North, Range 10, 9 West, Gila and Salt River Base Meridian, Yavapai County, Arizona. The claim corners, end centers, and location monument are marked by 2 inch by 2 inch by 5 foot wooden posts with aluminum tags. The bearings and distances between claim corners are as depicted on the map.

RECEIVED  
B.L.M. AZ STATE OFFICE  
2007 AUG 24 A 8:07  
PHOENIX, ARIZONA

AMC 385567

LOCATION NOTICE FOR LODE MINING CLAIM

NOTICE IS HEREBY GIVEN that the DB 166 lode mining claim has been located by Canadian Mining of Arizona, Inc., whose current mailing address is 2001 West Wickenburg Way, Ste 1, Wickenburg, Arizona 85390. The general course of this claim is north and south and it is situated in Yavapai County, Arizona. This claim is 1500 feet in length and 600 feet in width. This claim runs from the location monument on which this location notice is posted approximately 1490 feet in a northerly direction to the north end line and 10 feet in the opposite direction to the south end line. This claim is marked by six monuments, one at each corner and one at the center of each end line of the claim.

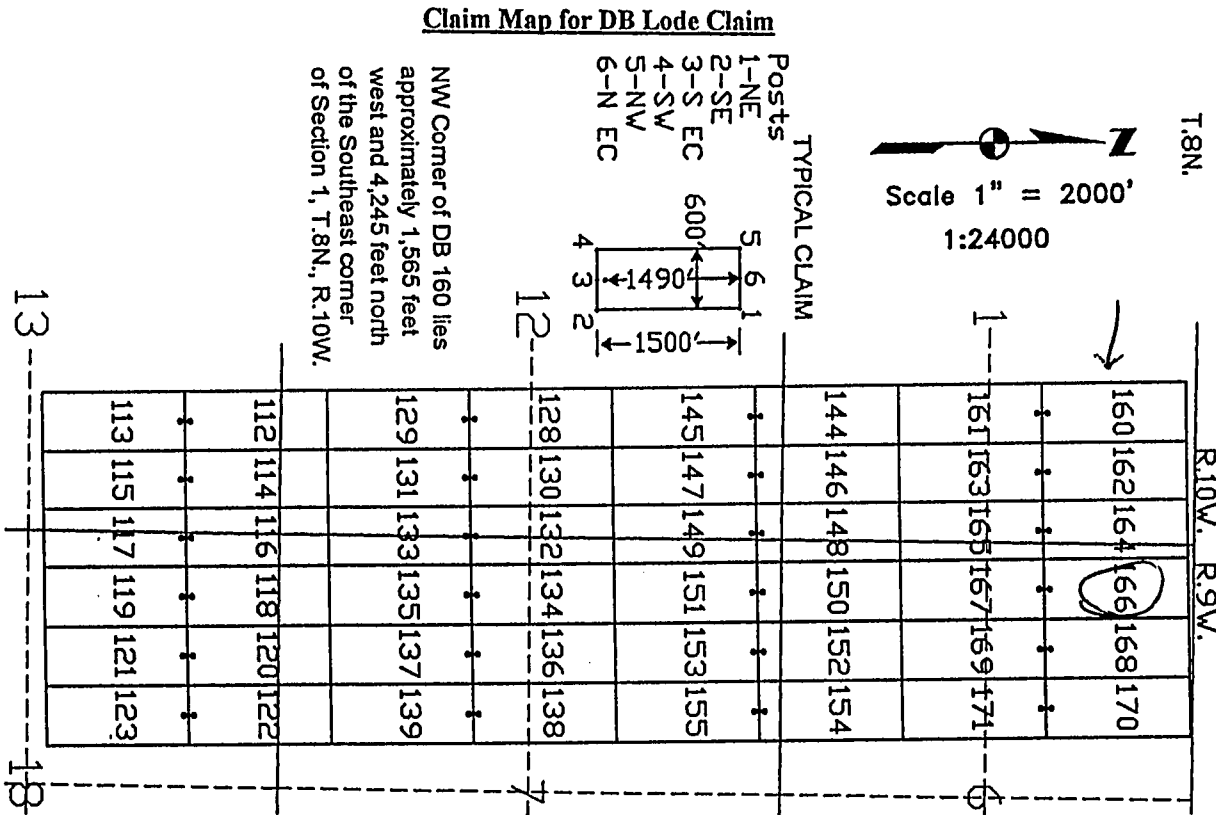
The location monument on which this notice is posted is situated within Section 6, Township 8 North, Range 9 West, Gila and Salt River Base and Meridian, Arizona, and this claim occupies the following quarter section (s), section (s), Township (s), and Range (s):

Quarter section	Section	Township	Range
<u>NW</u> 1/4	Section <u>6</u>	Township 8 North	Range <u>9</u> West
1/4	Section	Township 8 North	Range West
1/4	Section	Township 8 North	Range West
1/4	Section	Township 8 North	Range West

The southwest corner of this claim is approximately 2.34 feet East and 2.745 feet North of the Southeast corner of Section 1, Township 8 North, and Range 10 West, Gila and Salt River Base and Meridian.

DATED AND POSTED on the ground this 2 day of June, 2007.

Dennis Augare Agent for: Canadian Mining of Arizona, Inc.  
2001 West Wickenburg Way, Ste 1  
Wickenburg, Arizona 85390



The above map depicts the DB 166 lode mining claim, which is located in Section (s) 6, Township 8 North, Range 9 West, Gila and Salt River Base Meridian, Yavapai County, Arizona. The claim corners, end centers, and location monument are marked by 2 inch by 2 inch by 5 foot wooden posts with aluminum tags. The bearings and distances between claim corners are as depicted on the map.

RECEIVED  
B.L.M. AZ STATE OFFICE  
2007 AUG 24 A 8:07

AMC 385568



LOCATION NOTICE FOR LODE MINING CLAIM

NOTICE IS HEREBY GIVEN that the DB 167 lode mining claim has been located by Canadian Mining of Arizona, Inc., whose current mailing address is 2001 West Wickenburg Way, Ste 1, Wickenburg, Arizona 85390. The general course of this claim is north and south and it is situated in Yavapai County, Arizona. This claim is 1500 feet in length and 600 feet in width. This claim runs from the location monument on which this location notice is posted approximately 10 feet in a northerly direction to the north end line and 1490 feet in the opposite direction to the south end line. This claim is marked by six monuments, one at each corner and one at the center of each end line of the claim.

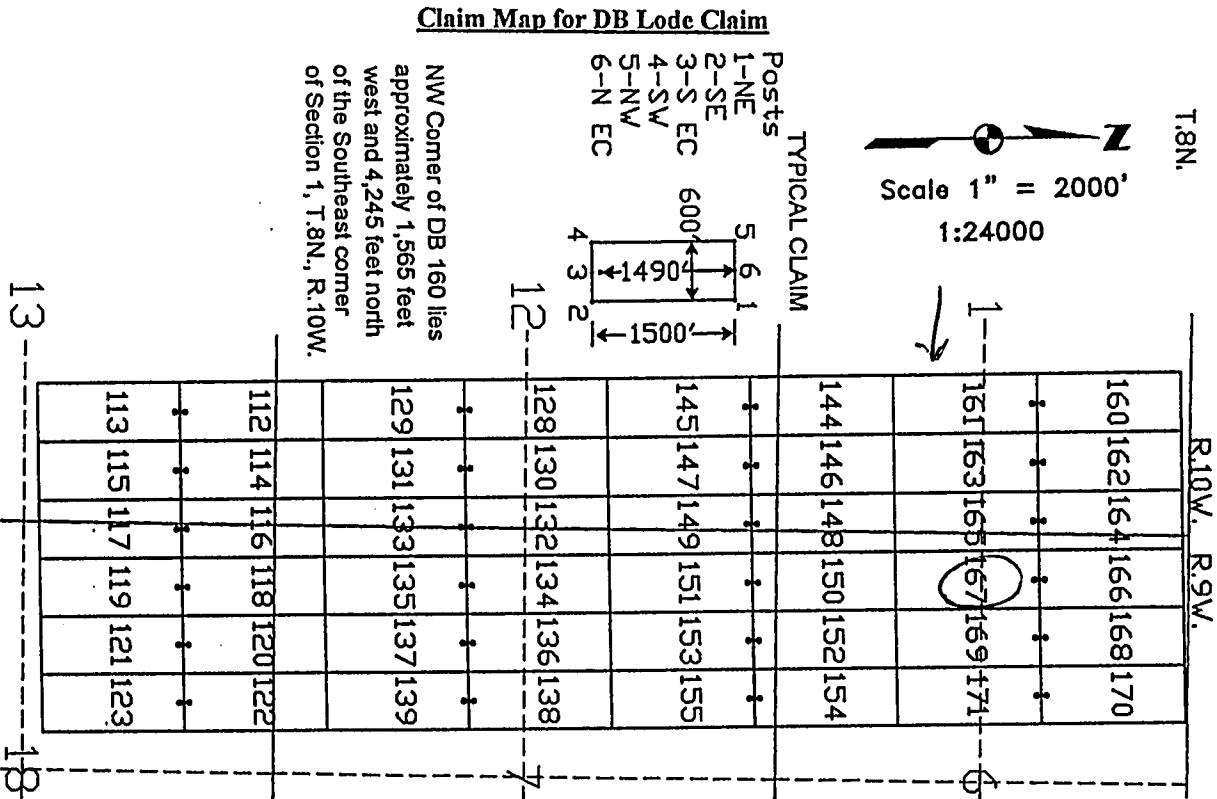
The location monument on which this notice is posted is situated within Section 6, Township 8 North, Range 9 West, Gila and Salt River Base and Meridian, Arizona, and this claim occupies the following quarter section (s), section (s), Township (s), and Range (s):

Quarter section	Section	Township	Range
<u>NW</u> $\frac{1}{4}$	Section <u>6</u>	Township 8 North	Range <u>9</u> West
<u>SW</u> $\frac{1}{4}$	Section <u>6</u>	Township 8 North	Range <u>9</u> West
$\frac{1}{4}$	Section _____	Township 8 North	Range _____ West
$\frac{1}{4}$	Section _____	Township 8 North	Range _____ West

The southwest corner of this claim is approximately 2.34 feet East and 1245 feet North of the Southeast corner of Section 1, Township 8 North, and Range 10 West, Gila and Salt River Base and Meridian.

DATED AND POSTED on the ground this 2 day of June, 2007.

Dennis Augare Agent for: Canadian Mining of Arizona, Inc.  
2001 West Wickenburg Way, Ste 1  
Wickenburg, Arizona 85390



The above map depicts the DB 167 lode mining claim, which is located in Section (s) 6, Township 8 North, Range 9 West, Gila and Salt River Base Meridian, Yavapai County, Arizona. The claim corners, end centers, and location monument are marked by 2 inch by 2 inch by 5 foot wooden posts with aluminum tags. The bearings and distances between claim corners are as depicted on the map.

PHOENIX, ARIZONA

2007 AUG 24 A 8:07

RECEIVED  
B.L.M. AZ STATE OFFICE

AMC 385569

**LOCATION NOTICE FOR LODE MINING CLAIM**

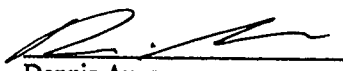
NOTICE IS HEREBY GIVEN that the DB 168 lode mining claim has been located by Canadian Mining of Arizona, Inc., whose current mailing address is 2001 West Wickenburg Way, Ste 1, Wickenburg, Arizona 85390. The general course of this claim is north and south and it is situated in Yavapai County, Arizona. This claim is 1500 feet in length and 600 feet in width. This claim runs from the location monument on which this location notice is posted approximately 1490 feet in a northerly direction to the north end line and 10 feet in the opposite direction to the south end line. This claim is marked by six monuments, one at each corner and one at the center of each end line of the claim.

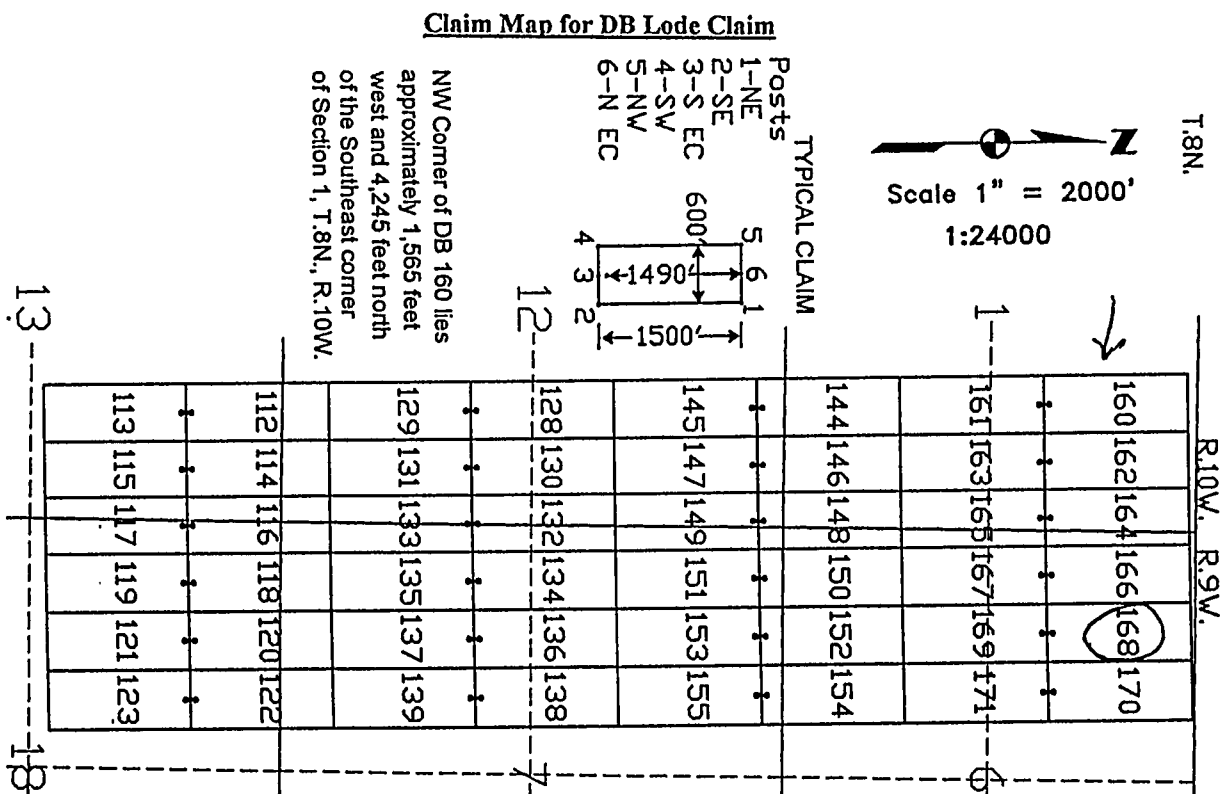
The location monument on which this notice is posted is situated within Section 6, Township 8 North, Range 9 West, Gila and Salt River Base and Meridian, Arizona, and this claim occupies the following quarter section (s), section (s), Township (s), and Range (s):

<u>Quarter section</u>	<u>Section</u>	<u>Township</u>	<u>Range</u>
<u>NW 1/4</u>	Section <u>6</u>	Township 8 North	Range <u>9</u> West
<u>1/4</u>	Section _____	Township 8 North	Range _____ West
<u>1/4</u>	Section _____	Township 8 North	Range _____ West
<u>1/4</u>	Section _____	Township 8 North	Range _____ West

The southwest corner of this claim is approximately 834 feet East and 2745 feet North of the Southeast corner of Section 1, Township 8 North, and Range 10 West, Gila and Salt River Base and Meridian.

DATED AND POSTED on the ground this 2 day of June, 2007.

 Agent for: Canadian Mining of Arizona, Inc.  
2001 West Wickenburg Way, Ste 1  
Wickenburg, Arizona 85390



The above map depicts the DB 168 lode mining claim, which is located in Section (s) 6, Township 8 North, Range 9 West, Gila and Salt River Base Meridian, Yavapai County, Arizona. The claim corners, end centers, and location monument are marked by 2 inch by 2 inch by 5 foot wooden posts with aluminum tags. The bearings and distances between claim corners are as depicted on the map.

2007 AUG 24 A 8:07

RECEIVED  
B.L.M. AZ STATE OFFICE

AMC 385570

## LOCATION NOTICE FOR LODE MINING CLAIM

NOTICE IS HEREBY GIVEN that the DB 169 lode mining claim has been located by Canadian Mining of Arizona, Inc., whose current mailing address is 2001 West Wickenburg Way, Ste 1, Wickenburg, Arizona 85390. The general course of this claim is north and south and it is situated in Yavapai County, Arizona. This claim is 1500 feet in length and 600 feet in width. This claim runs from the location monument on which this location notice is posted approximately 10 feet in a northerly direction to the north end line and 1490 feet in the opposite direction to the south end line. This claim is marked by six monuments, one at each corner and one at the center of each end line of the claim.

The location monument on which this notice is posted is situated within Section 6, Township 8 North, Range 9 West, Gila and Salt River Base and Meridian, Arizona, and this claim occupies the following quarter section (s), section (s), Township (s), and Range (s):

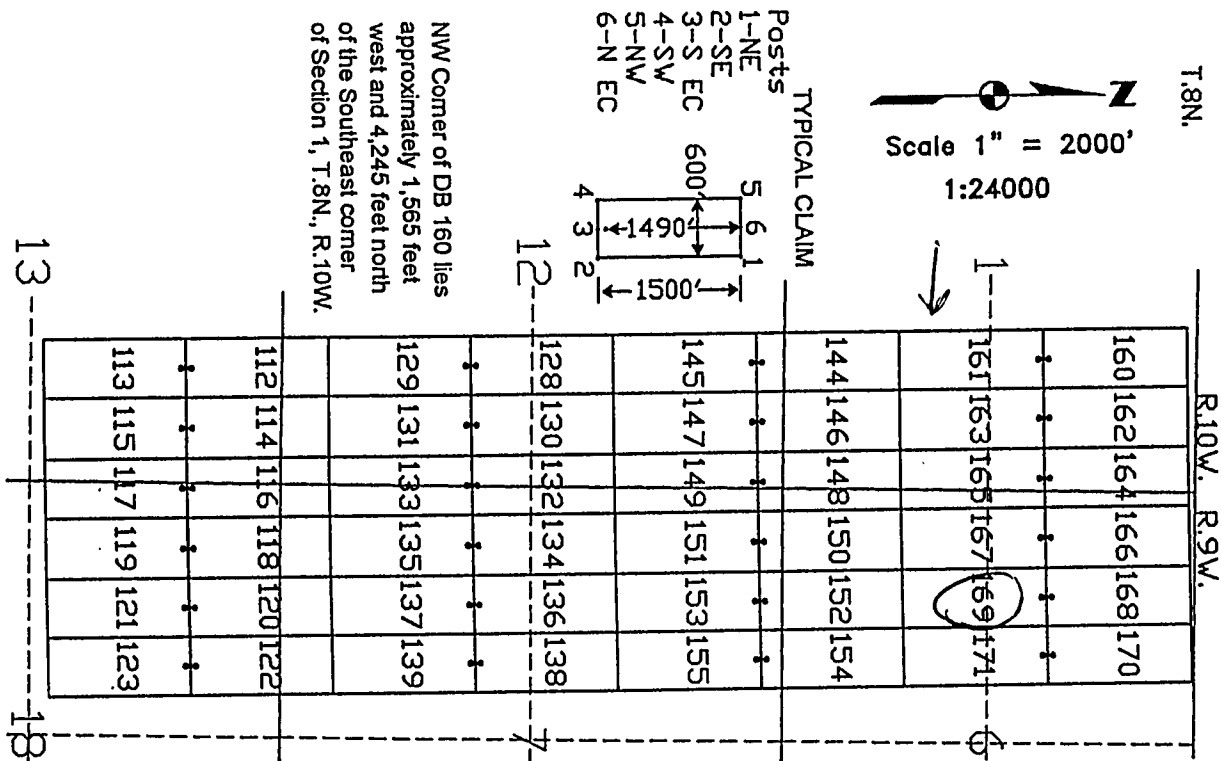
<u>Quarter section</u>	<u>Section</u>	<u>Township</u>	<u>Range</u>	
<u>NW</u> 1/4	Section <u>6</u>	Township 8 North	Range <u>9</u>	West
<u>SW</u> 1/4	Section <u>6</u>	Township 8 North	Range <u>9</u>	West
<u>      </u> 1/4	Section <u>      </u>	Township 8 North	Range <u>      </u>	West
<u>      </u> 1/4	Section <u>      </u>	Township 8 North	Range <u>      </u>	West

The southwest corner of this claim is approximately 834 feet East and 1245 feet North of the Southeast corner of Section 1, Township 8 North, and Range 10 West, Gila and Salt River Base and Meridian.

DATED AND POSTED on the ground this 2 day of June, 2007.

Dennis Augare Agent for: Canadian Mining of Arizona, Inc.  
2001 West Wickenburg Way, Ste 1  
Wickenburg, Arizona 85390

### Claim Map for DB Lode Claim



The above map depicts the DB 169 lode mining claim, which is located in Section (s) 6, Township 8 North, Range 9 West, Gila and Salt River Base Meridian, Yavapai County, Arizona. The claim corners, end centers, and location monument are marked by 2 inch by 2 inch by 5 foot wooden posts with aluminum tags. The bearings and distances between claim corners are as depicted on the map.

2007 AUG 24 A 8:08

RECEIVED  
B.L.M. AZ STATE OFFICE

AMC 385571

LOCATION NOTICE FOR LODE MINING CLAIM

NOTICE IS HEREBY GIVEN that the DB 170 lode mining claim has been located by Canadian Mining of Arizona, Inc., whose current mailing address is 2001 West Wickenburg Way, Ste 1, Wickenburg, Arizona 85390. The general course of this claim is north and south and it is situated in Yavapai County, Arizona. This claim is 1500 feet in length and 600 feet in width. This claim runs from the location monument on which this location notice is posted approximately 1490 feet in a northerly direction to the north end line and 10 feet in the opposite direction to the south end line. This claim is marked by six monuments, one at each corner and one at the center of each end line of the claim.

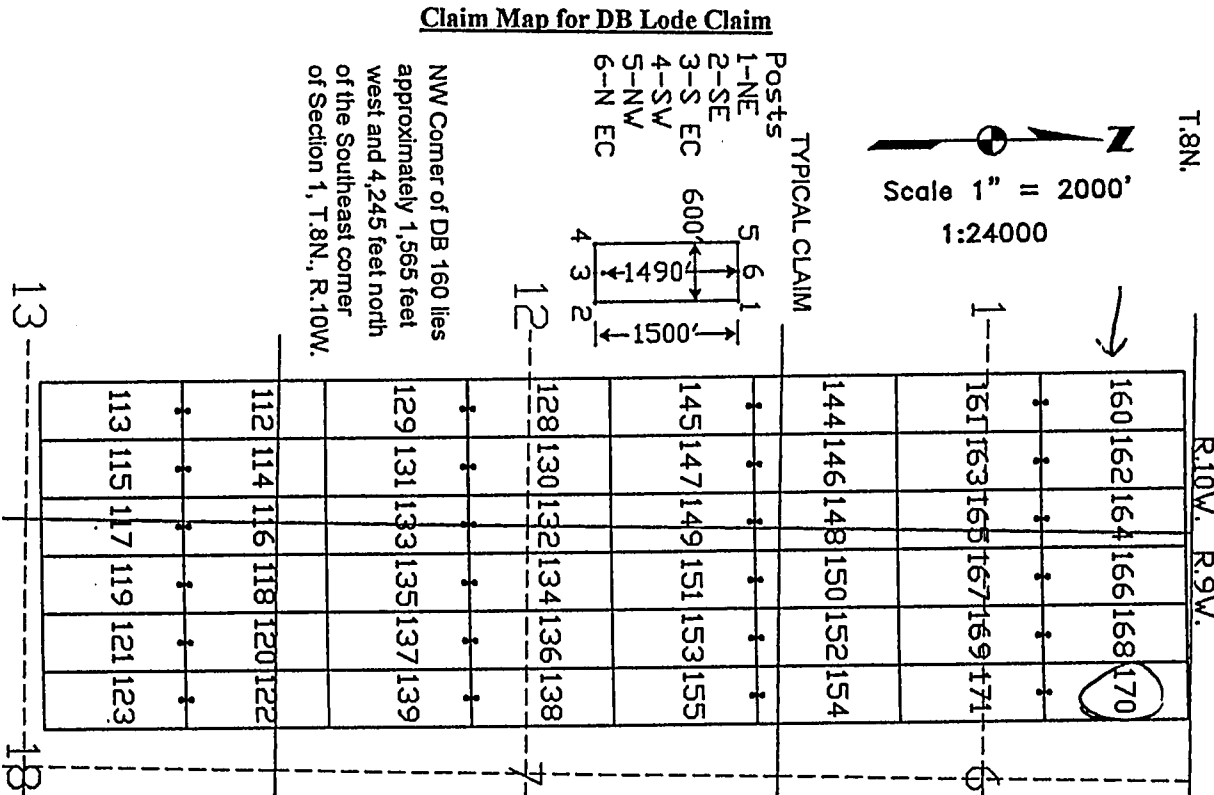
The location monument on which this notice is posted is situated within Section 6, Township 8 North, Range 9 West, Gila and Salt River Base and Meridian, Arizona, and this claim occupies the following quarter section (s), section (s), Township (s), and Range (s):

Quarter section	Section	Township	Range
NW ¼	Section <u>6</u>	Township 8 North	Range <u>9</u> West
¼	Section _____	Township 8 North	Range _____ West
¼	Section _____	Township 8 North	Range _____ West
¼	Section _____	Township 8 North	Range _____ West

The southwest corner of this claim is approximately 1434 feet East and 2745 feet North of the Southeast corner of Section 1, Township 8 North, and Range 10 West, Gila and Salt River Base and Meridian.

DATED AND POSTED on the ground this 2 day of June, 2007.

Dennis Augare Agent for: Canadian Mining of Arizona, Inc.  
2001 West Wickenburg Way, Ste 1  
Wickenburg, Arizona 85390



The above map depicts the DB 170 lode mining claim, which is located in Section (s) 6, Township 8 North, Range 9 West, Gila and Salt River Base Meridian, Yavapai County, Arizona. The claim corners, end centers, and location monument are marked by 2 inch by 2 inch by 5 foot wooden posts with aluminum tags. The bearings and distances between claim corners are as depicted on the map.

PHOENIX, ARIZONA

2007 AUG 24 A 8:08

RECEIVED  
B.L.M. AZ STATE OFFICE

AMC 385512

**LOCATION NOTICE FOR LODE MINING CLAIM**

NOTICE IS HEREBY GIVEN that the DB 171 lode mining claim has been located by Canadian Mining of Arizona, Inc., whose current mailing address is 2001 West Wickenburg Way, Ste 1, Wickenburg, Arizona 85390. The general course of this claim is north and south and it is situated in Yavapai County, Arizona. This claim is 1500 feet in length and 600 feet in width. This claim runs from the location monument on which this location notice is posted approximately 10 feet in a northerly direction to the north end line and 1490 feet in the opposite direction to the south end line. This claim is marked by six monuments, one at each corner and one at the center of each end line of the claim.

The location monument on which this notice is posted is situated within Section 6, Township 8 North, Range 9 West, Gila and Salt River Base and Meridian, Arizona, and this claim occupies the following quarter section (s), section (s), Township (s), and Range (s):

Quarter section	Section	Township	Range
<u>NW 1/4</u>	Section <u>6</u>	Township 8 North	Range <u>9</u> West
<u>SW 1/4</u>	Section <u>6</u>	Township 8 North	Range <u>9</u> West
<u>1/4</u>	Section _____	Township 8 North	Range _____ West
<u>1/4</u>	Section _____	Township 8 North	Range _____ West

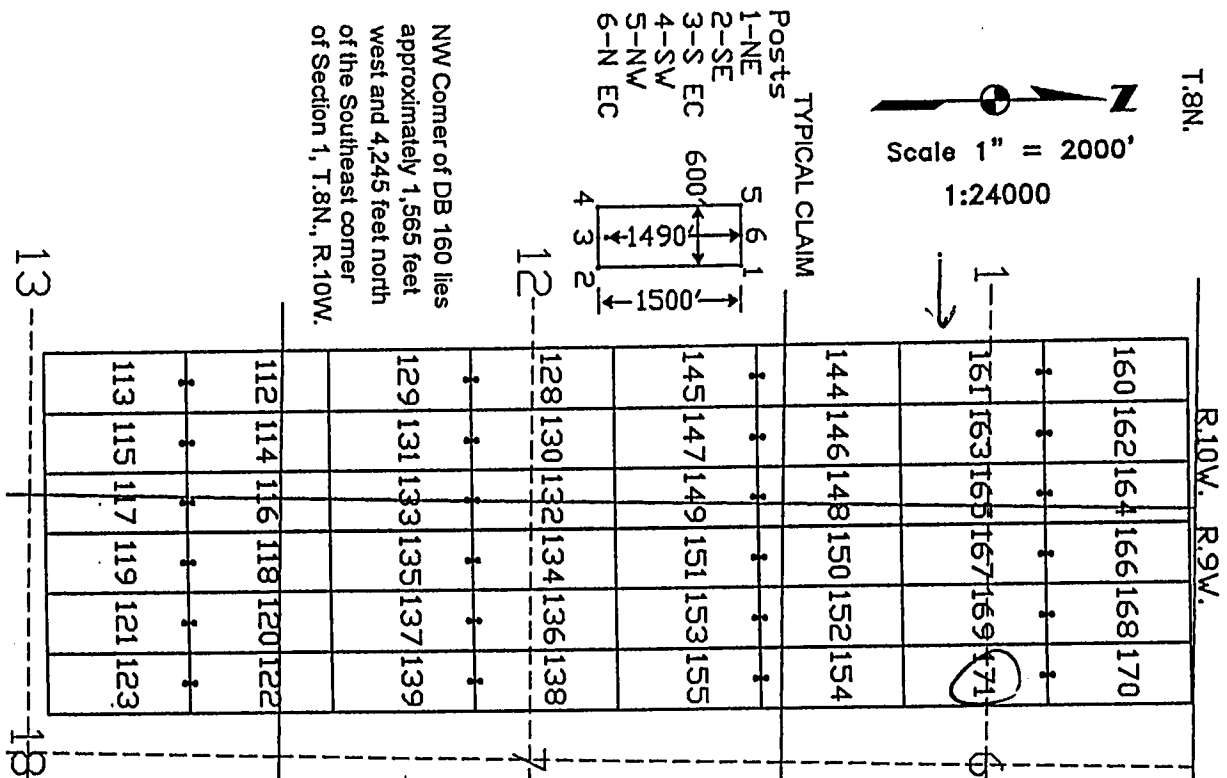
The southwest corner of this claim is approximately 1434 feet East and 1245 feet North of the Southeast corner of Section 1, Township 8 North, and Range 10 West, Gila and Salt River Base and Meridian.

DATED AND POSTED on the ground this 2 day of June, 2007.

Dennis Augare

Agent for: Canadian Mining of Arizona, Inc.  
2001 West Wickenburg Way, Ste 1  
Wickenburg, Arizona 85390

**Claim Map for DB Lode Claim**



The above map depicts the DB 171 lode mining claim, which is located in Section (s) 6, Township 8 North, Range 9 West, Gila and Salt River Base Meridian, Yavapai County, Arizona. The claim corners, end centers, and location monument are marked by 2 inch by 2 inch by 5 foot wooden posts with aluminum tags. The bearings and distances between claim corners are as depicted on the map.

2007 AUG 24 A 8:08

RECEIVED  
B.L.M. AZ STATE OFFICE

AMC 385513

Input Parameters for Geographic Report with Land

System Id = CR

Admin State = AZ

Geo State =

Casetype Begins With

Case Disp Txt = AUTHORIZED, CANCELLED, EXPIRED, PENDING, REJECTED, RELINQUISHED, VOID, WITHDRAWN

Mer Twp Rng = 14 0080N 0090W

Section = 006, 007, 018

Mtrs =

Commodity =

Commodity Txt =

Pending Org =

Pend Org Decode =

Total Rows Returned: 1



RUN TIME: 01:51 PM

Adm State: AZ

UNITED STATES DEPARTMENT OF INTERIOR  
BUREAU OF LAND MANAGEMENT  
GEOGRAPHIC REPORT WITH LAND  
Sorted by Serial Number

RUN DATE: 02/19/2008  
Page 1 of 1

Serial Number: AZA 027837

Total Case Acres: 1.000

<u>Casetype</u>	<u>Case Disp</u>				<u>Sect</u>	<u>Sur Typ</u>	<u>Sur Num</u>	<u>Suff</u>	<u>Subdivision</u>	<u>Act Pend</u>
292006	AUTHORIZED	14	0080N	0090W	007	ALIQ			SENW;	

*permit*

Input Parameters for Geographic Report with Land

System Id = CR

Admin State = AZ

Geo State =

Casetype Begins With

Case Disp Txt = AUTHORIZED, CANCELLED, EXPIRED, PENDING, REJECTED, RELINQUISHED, VOID, WITHDRAWN

Mer Twp Rng = 14 0080N 0100W

Section = 001, 003, 009, 010, 011, 012, 013, 014, 015, 016

Mtrs =

Commodity =

Commodity Txt =

Pending Org =

Pend Org Decode =

Total Rows Returned: 14

RUN TIME: 01:49 PM

Adm State: AZ

UNITED STATES DEPARTMENT OF INTERIOR  
BUREAU OF LAND MANAGEMENT  
GEOGRAPHIC REPORT WITH LAND  
Sorted by Serial Number

RUN DATE: 02/19/2008  
Page 1 of 1

Serial Number: AZA 006636  
Total Case Acres: 0.420

<u>Casetype</u>	<u>Case Disp</u>	14	0080N	0100W	<u>Sect</u>	<u>Sur Typ</u>	<u>Sur Num</u>	<u>Suff</u>	<u>Subdivision</u>	<u>Act Pend</u>
285002	AUTHORIZED	<i>Row</i>			015 016	ALIQ			W2SW; SESE;	

Serial Number: AZA 031156  
Total Case Acres: 61.820

<u>Casetype</u>	<u>Case Disp</u>	14	0080N	0100W	<u>Sect</u>	<u>Sur Typ</u>	<u>Sur Num</u>	<u>Suff</u>	<u>Subdivision</u>	<u>Act Pend</u>
292006	EXPIRED	<i>permit</i>			001 003 013 014	ALIQ  LOTS ALIQ			S2; SW,SE; 4; SWSW; N2,SE;	

Serial Number: AZAR 0017198  
Total Case Acres: 50.000

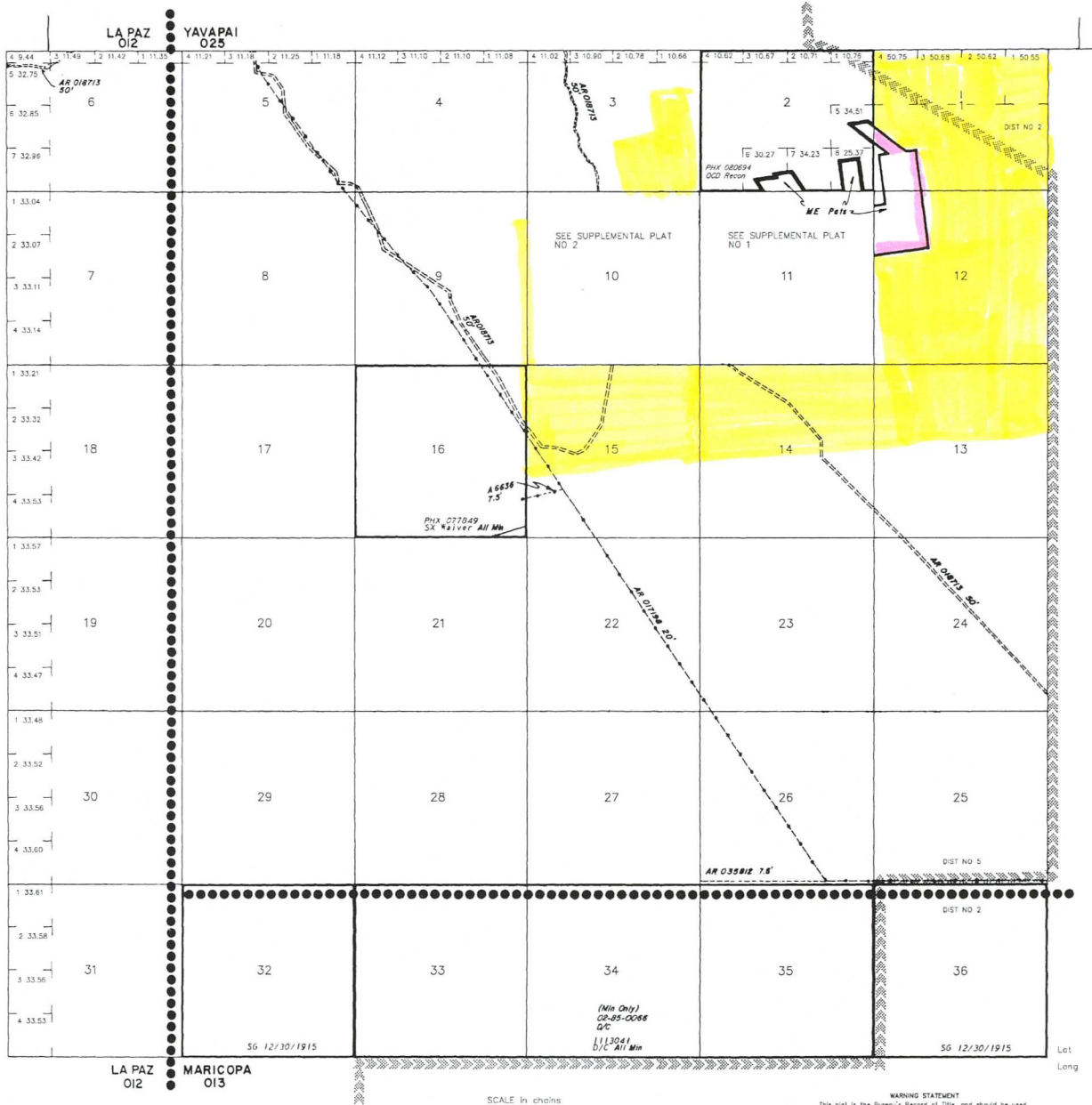
<u>Casetype</u>	<u>Case Disp</u>	14	0080N	0100W	<u>Sect</u>	<u>Sur Typ</u>	<u>Sur Num</u>	<u>Suff</u>	<u>Subdivision</u>	<u>Act Pend</u>
285002	AUTHORIZED	<i>Row</i>			009 015 016	ALIQ			NW,NESW,SE; SWNW,SW; NE;	

Serial Number: AZAR 0018713  
Total Case Acres: 32.400

<u>Casetype</u>	<u>Case Disp</u>	14	0080N	0100W	<u>Sect</u>	<u>Sur Typ</u>	<u>Sur Num</u>	<u>Suff</u>	<u>Subdivision</u>	<u>Act Pend</u>
286008	AUTHORIZED	<i>Row</i>			003  010	ALIQ LOTS ALIQ LOTS			S2NW,E2SW; 4; SWNE,E2NW; 3;	

## LA AND SALT RIVER MERIDIAN, ARIZONA

LA PAZ/MARICOPA/YAVAPAI COUNTIES

STATUS OF PUBLIC DOMAIN  
LAND AND MINERAL TITLES[illegible]

FOR ORDERS AFFECTING DISPOSAL OR USE OF  
UNIDENTIFIED LANDS WITHDRAWN FOR CLASSIFICATION,  
MINERALS, WATER AND/OR OTHER PUBLIC PURPOSES,  
REFER TO INDEX OF MISCELLANEOUS DOCUMENTS.

GRAZING DIST NO 2

MDS 341 NE  
342 NW  
343 SW


CURRENT TO	BT	T 8 N R 10 W
5-29-2002	PV	

STATUS OF PUBLIC DOMAIN  
LAND AND MINERAL TITLES

MTP  
SUPPL SEC 10

FOR ORDERS AFFECTING DISPOSAL OR USE OF  
UNIDENTIFIED LANDS WITHDRAWN FOR CLASSIFICATION,  
MINERALS, WATER AND/OR OTHER PUBLIC PURPOSES,  
REFER TO INDEX OF MISCELLANEOUS DOCUMENTS.

GRAZING DIST NO 2



**WARNING STATEMENT**  
This plot is the Bureau's Record of Title, and should be used only as a graphic display of the township survey data. Records hereon do not reflect title changes which may have been effected by lateral movements of rivers or other bodies of water. Refer to the coastal surveys for official survey information.

NO 2

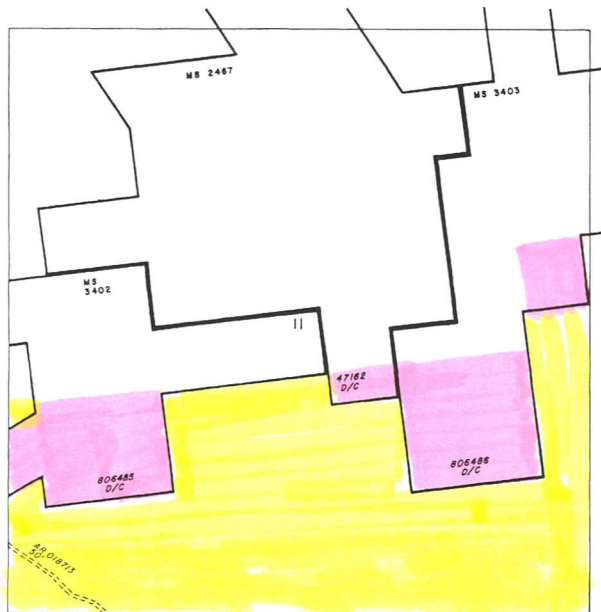
CURRENT TO	BT	
5-29-2002	PV	T 8 N
		R 10 W

## YAVAPAI COUNTY


MTP  
SUPPL SEC 11

[illegible]

GRAZING DIST NO 2



SCALE in chains



CURRENT TO	BT
5-29-2002	PV

NO 1

T	8 N
R	10 W



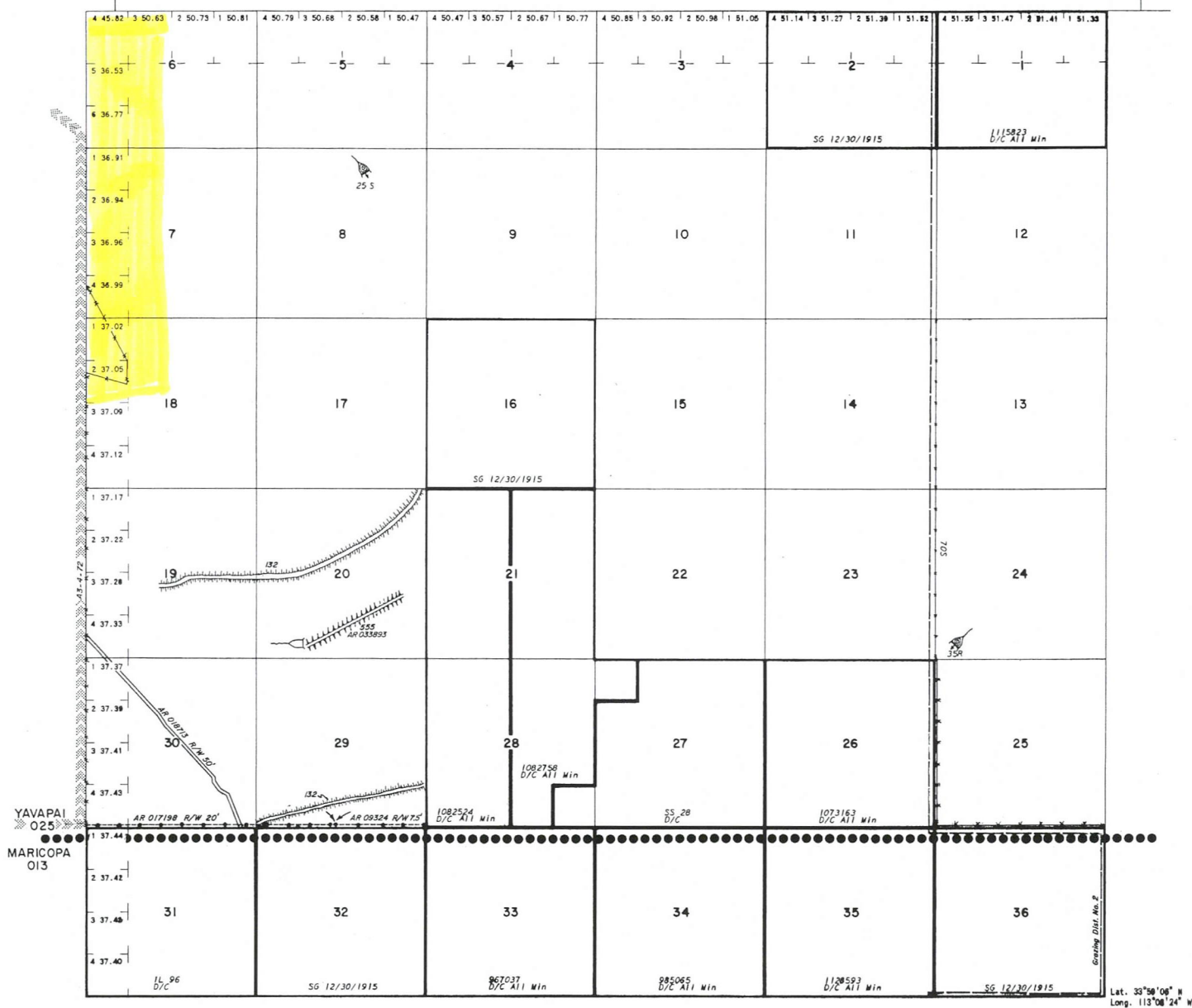
STATUS OF PUBLIC DOMAIN  
LAND AND MINERAL TITLES

INDEX TO SEGREGATED TRACTS

[illegible]

FOR ORDERS EFFECTING DISPOSAL OR USE OF  
UNIDENTIFIED LANDS WITHDRAWN FOR CLASSIFICATION,  
MINERALS, WATER AND/OR OTHER PUBLIC PURPOSES,  
REFER TO INDEX OF MISCELLANEOUS DOCUMENTS.

DIST. NO. 2

[illegible]

T. 8N  
R. 9W

**WARNING STATEMENT**

This plat is the Bureau's Record of Title, and should be used only as a graphic display of the township survey data. Records hereon do not reflect title changes which may have been effected by lateral movements of rivers or other bodies of water. Refer to the cadastral surveys for official survey information.